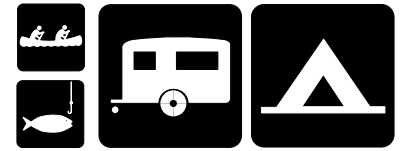


Devil Track Lake



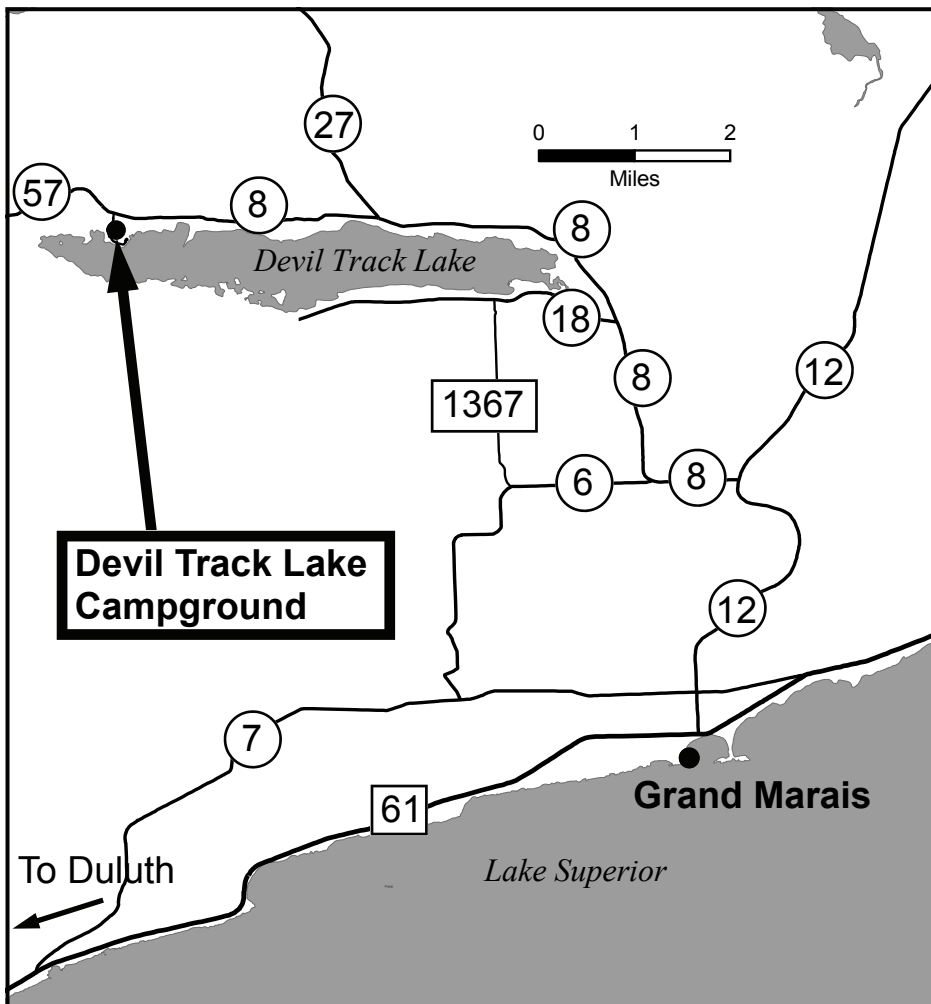
SUPERIOR NATIONAL FOREST

NORTH SHORE AREA

TOFTE & GRAND MARAIS, MN

Features

- 16 campsites
- Carry down lake access at campground
- Boat ramp one half mile east of campground
- Close to Grand Marais
- Fishing in Devil Track Lake and nearby streams
- Campground host (summer)



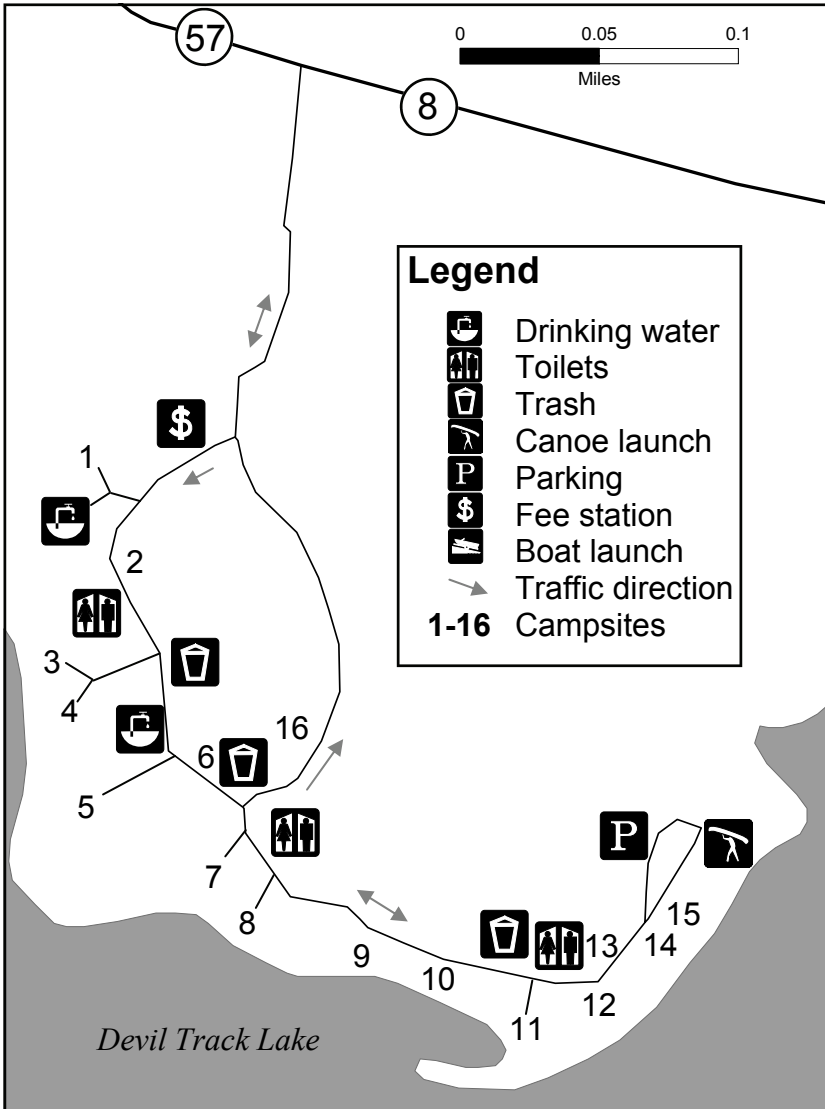
Location

Devil Track Lake Campground is located 12 miles north of Grand Marais on Co. 57.

- From MN 61 in Grand Marais, turn north on Co 12, the Gunflint Trail.
- Follow Co 12 about 4 miles to Co. 8.
- Turn left on Co 8 and follow it 5.7 miles to the fork of Co 8 and 27.
- Veer left to stay on 8. Follow 8 about 2.7 miles until you reach the campground. Past the campground, 8 is Co 57.

Note: The roads are paved to the campground drive. Take paved roads at forks.

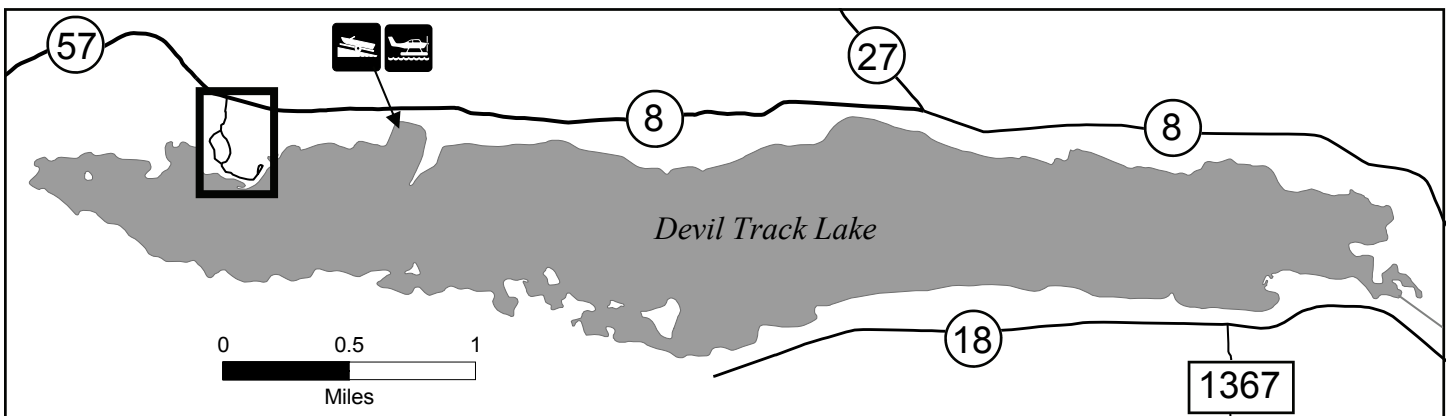
Superior National Forest - Devil Track Lake



Description

The name of this lake and river comes from the Objive. “Devil Track River,” wrote Gilfillan, “is *Manido bimadagakowini zibi*, meaning the ‘spirits (or God) walking-place-on-the-ice river.’” (MN Historical Society) The name suggests something supernatural about the lake, river and its ice, but lacks the negative meaning of the English translation ‘devil’.

This is the closest campground to Grand Marais, and has access for all kinds of water activities. There is a carry down boat launch in the campground and larger vessels can be launched at the Forest Service/ MnDNR Seaplane Dock one-half mile east of the campground. You may also want to explore nearby streams for great trout fishing.



Gunflint Ranger District
2020 W Hwy 61
Grand Marais, MN
55604

Need more information?

on the web at:
www.fs.usda.gov/superior

Tofte Ranger District
PO Box 2159
Tofte, MN 55615
218-663-8060



Printed on Recycled Paper

USDA is an equal opportunity provider and employer

