


Kimball Lake



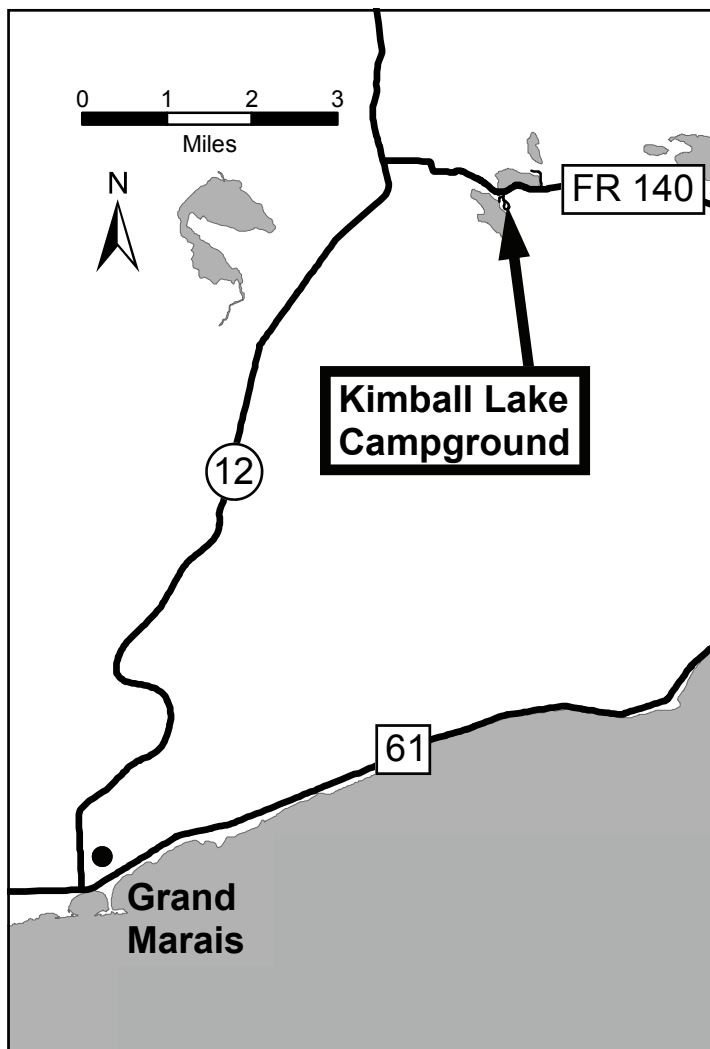
SUPERIOR NATIONAL FOREST

NORTH SHORE AREA

TOFTE & GRAND MARAIS, MN

Features

- 10 campsites, some barrier free
- Picnic area
- Drinking water
- RV accessible
- Boat launch
- Fishing access trail around Kimball Lake
- Barrier free fishing pier (at Mink Lake)
- Swimming area (at Mink Lake)



Location

Kimball Lake campground is located about 12 miles north of Grand Marais on Kimball Lake

- From MN 61, turn north on County Road 12 (Gunflint Trail).
- Follow Cty 12 10.7 miles to Forest Road 140 (Trout Lake Rd).
- Turn right on FR 140
- Continue 2 miles to campground entrance on right.

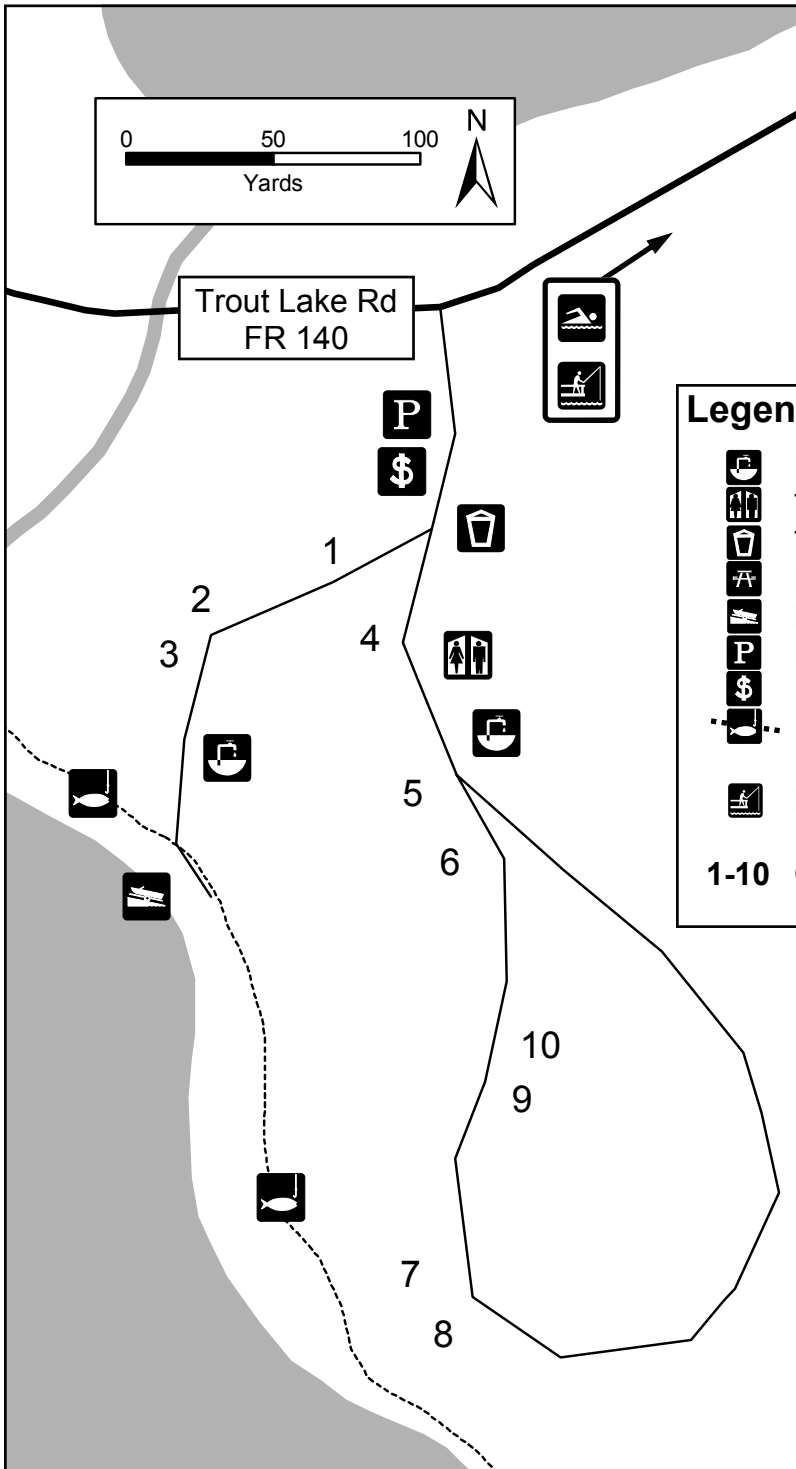
Superior National Forest - Kimball Lake

Description

Kimball Lake Campground is a small campground that is excellent for people who want to camp and fish. Kimball Lake is a small state-managed trout lake stocked with rainbow trout. Because of this special designation, anglers are required to have a fishing license with a trout stamp.

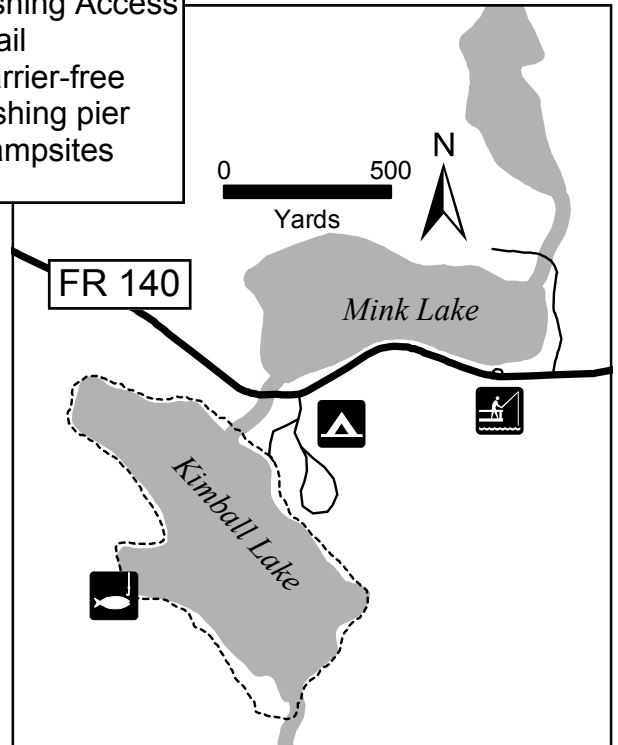
A non-maintained trail circles the lake for shore casting.

Adjacent Mink Lake has a sand swimming beach and barrier free fishing pier.



Legend

- Drinking water
- Toilets
- Trash
- Picnic area
- Boat launch
- Parking
- Fee station
- Fishing Access trail
- Barrier-free fishing pier
- 1-10** Campsites



Gunflint Ranger District
2020 W Hwy 61
Grand Marais, MN 55604
218-387-1750

Need more information?

on the web at:
www.fs.usda.gov/superior

Tofte Ranger District
PO Box 2159
Tofte, MN 55615
218-663-8060



Printed on Recycled Paper

The USDA Forest Service is an equal opportunity service provider.

