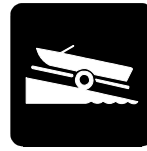


McDougal Lake



SUPERIOR NATIONAL FOREST

NORTH SHORE AREA

TOFTE & GRAND MARAIS, MN

Features

- 21 campsites, some long term
- Picnic area
- Drinking water
- One mile loop trail
- Boat ramp and trailer parking
- Swimming area
- Scenic overlooks with log benches
- Some reservable sites, see box



Location

McDougal Lake Campground is located on Forest Road 106, 10 miles west of Isabella.

- From MN 61, turn on MN 1 at Illgen City
- Follow MN 1 to Isabella.
- Proceed on MN 1 10 miles west of Isabella to Forest Road 106
- Turn left on FR 106, continue one-half mile to



Reservations

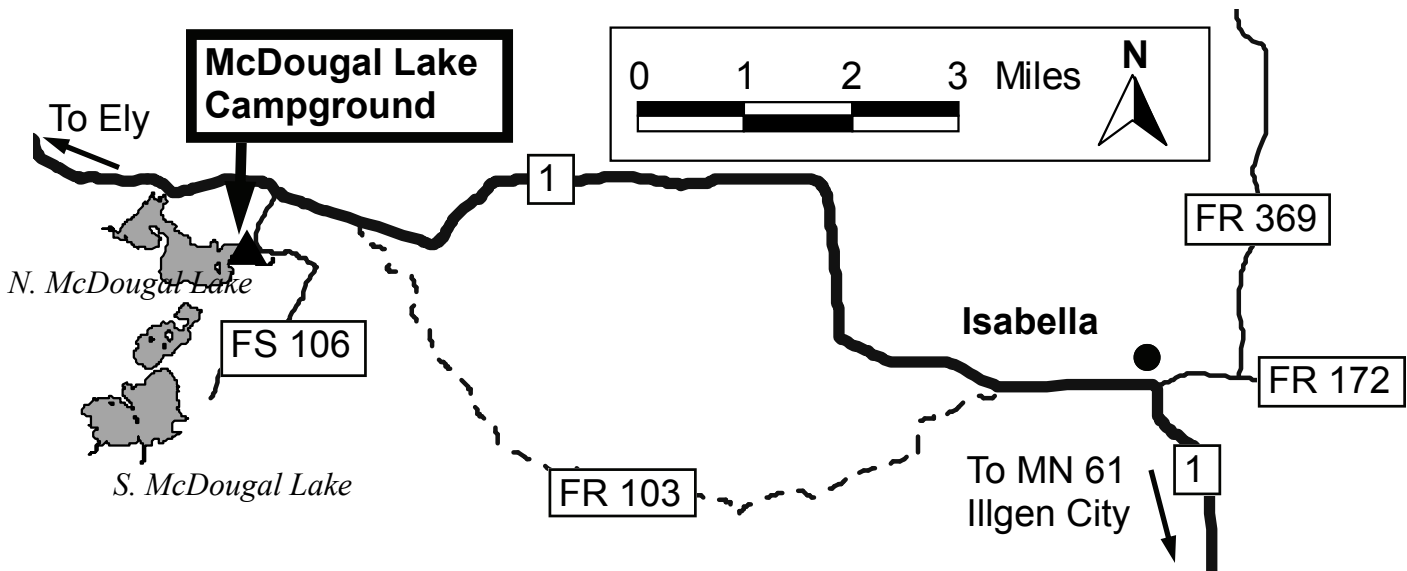
National Recreation Reservation Service

Toll Free 877-444-6777

TDD 877-833-6777

Intl: 518-885-3639

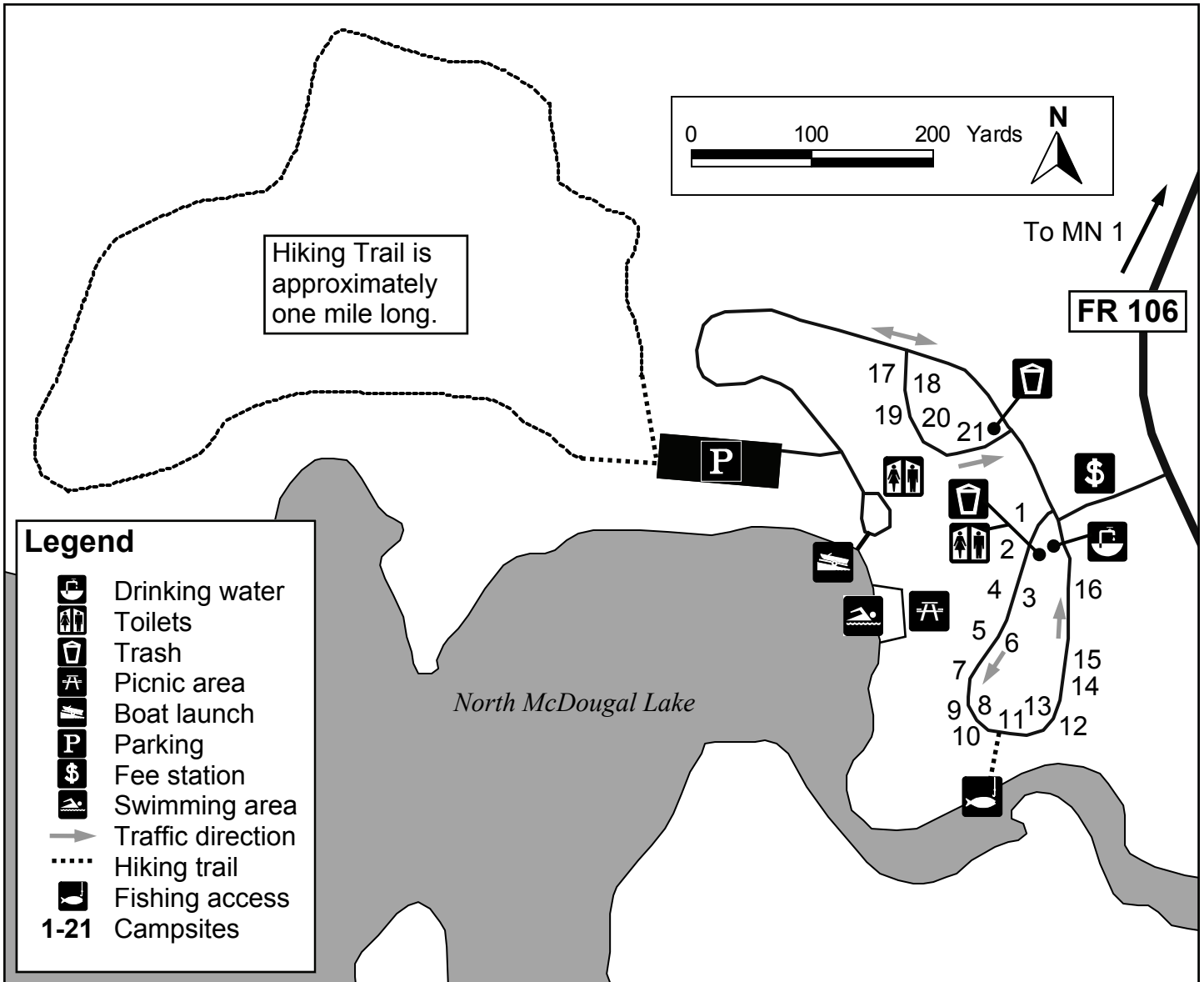
Internet: www.recreation.gov



Superior National Forest - McDougal Lake

Description

McDougal Lake Campground provides easy access to a wide variety of recreational activities including hiking on a one mile trail, boating with a trailer boat launch, fishing, picnicking, and swimming. You can camp at either drive-in sites suitable for RV's or trailers, or hike-in sites for tenting. Both types of sites have picnic tables and fire rings. Water is available from a solar powered pump station, and sanitary facilities consist of vault toilets. There is a fee for overnight use of McDougal Campground.



Gunflint Ranger District
 2020 W Hwy 61
 Grand Marais, MN 55604
 218-387-1750

Need more information?

on the web at:
www.fs.usda.gov/superior

Tofte Ranger District
 PO Box 2159
 Tofte, MN 55615
 218-663-8060



Printed on Recycled Paper

The USDA Forest Service is an equal opportunity service provider.

