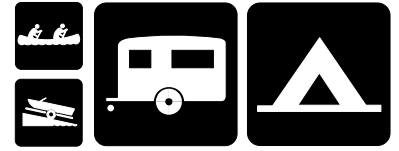


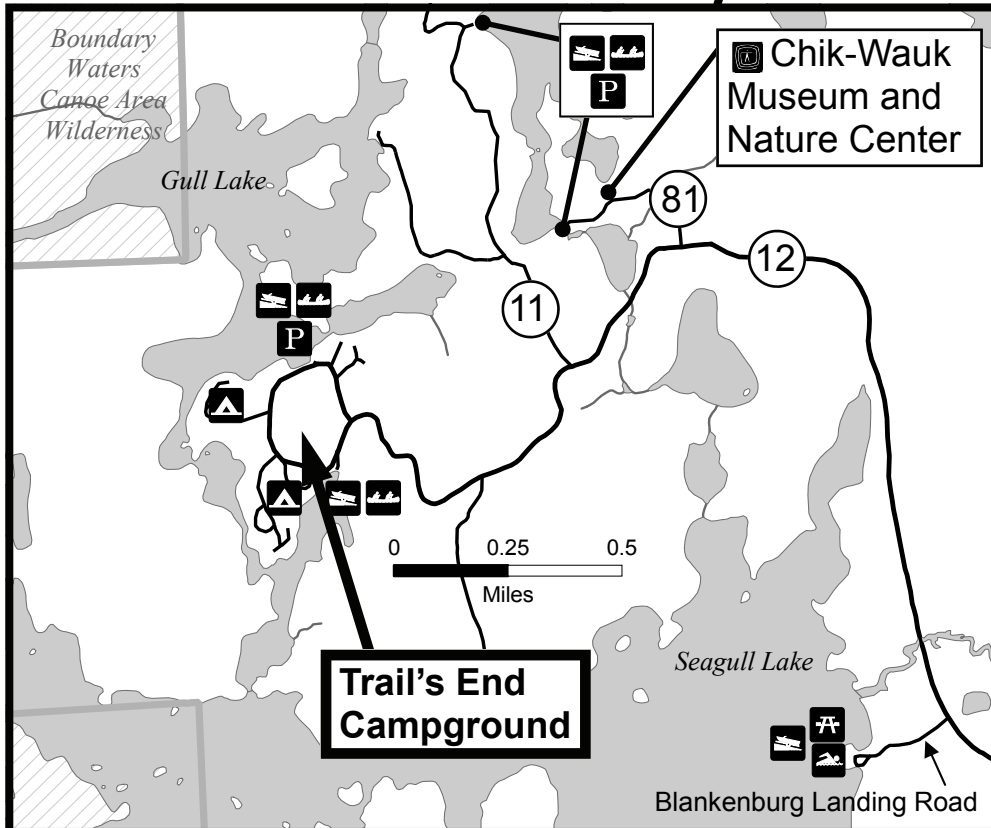
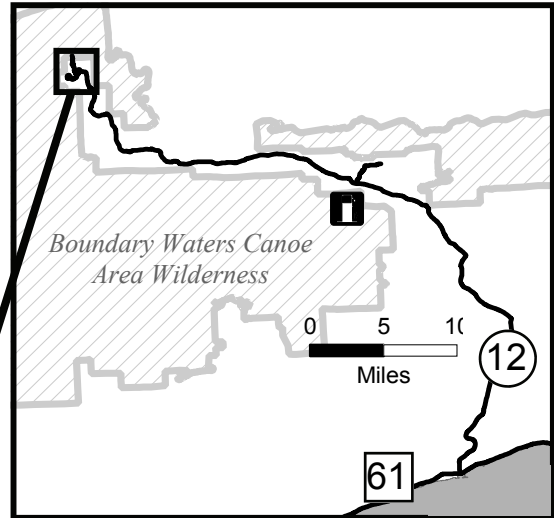
# Trail's End



SUPERIOR NATIONAL FOREST      NORTH SHORE AREA      TOFTE & GRAND MARAIS, MN

## Features

- 32 campsites, some can be reserved.
- RV and tent campsites
- Water hook-ups at some sites
- Canoe and boat launch
- Access to Boundary Waters Canoe Area Wilderness
- Chik-Wauk Museum and Nature Center nearby
- Commercial Services
- Fishing



## Location

Trail's End Campground is about 57 miles northwest of Grand Marais at the end of Co. 12 (the Gunflint Trail).

- From MN 61 in Grand Marais, turn north on Co 12 (Gunflint Trail).
- Follow Co. 12 for 57 miles to the end of the Trail!

## Reservations



**National Recreation  
Reservation Service**  
877-444-6777  
TDD: 877-833-6777  
Intl: 518-885-3639  
[www.recreation.gov](http://www.recreation.gov)

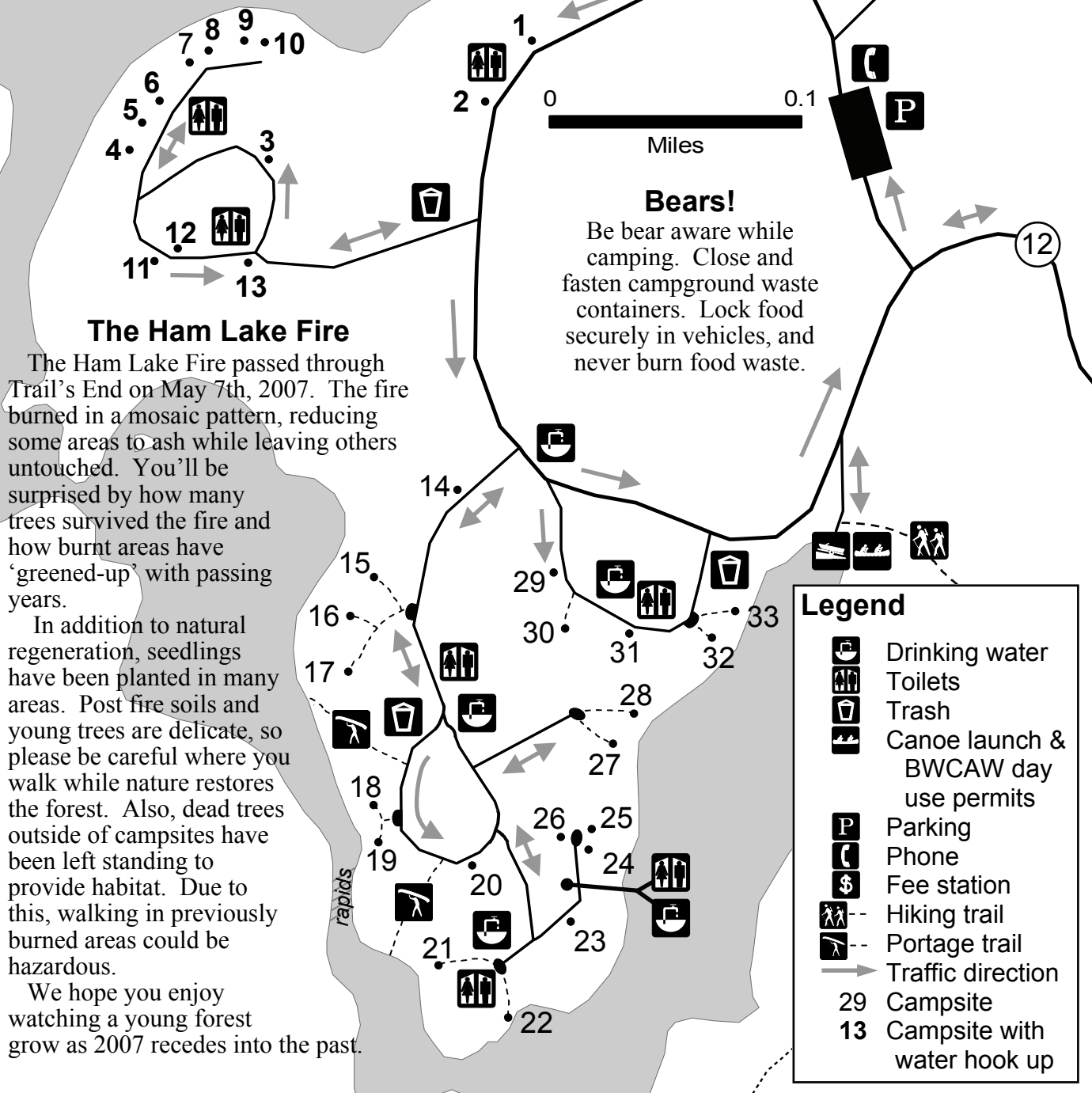
### Whenever you enter the BWCAW:

- A permit is required.
- Limit of 9 people in a group.
- No cans or bottles.
- Camp only at a campsites.
- Fires, when allowed, are only in the fire grates at campsites.

# Superior National Forest - Trail's End

**Description:** This campground includes entry points 54, 55, & K for the Boundary Waters Canoe Area Wilderness. Many campsites are hike-in, view or access water, or have steep drop-offs. Commercial services include canoe rental, outfitting, showers, and sales of groceries and gear. There is long and short term parking for the BWCAW. Day use and overnight BWCAW permits are also available.

**Commercial Services**  
Restaurant, showers, store, rentals



**Gunflint Ranger District**  
2020 W Hwy 61  
Grand Marais, MN 55604  
218-387-1750

## Need more information?

on the web at:  
[www.fs.usda.gov/superior](http://www.fs.usda.gov/superior)

**Tofte Ranger District**  
PO Box 2159  
Tofte, MN 55615  
218-663-8060



Printed on Recycled Paper

USDA is an equal opportunity provider and employer

