



Temperance River



SUPERIOR NATIONAL FOREST

NORTH SHORE AREA

TOFTE & GRAND MARAIS, MN



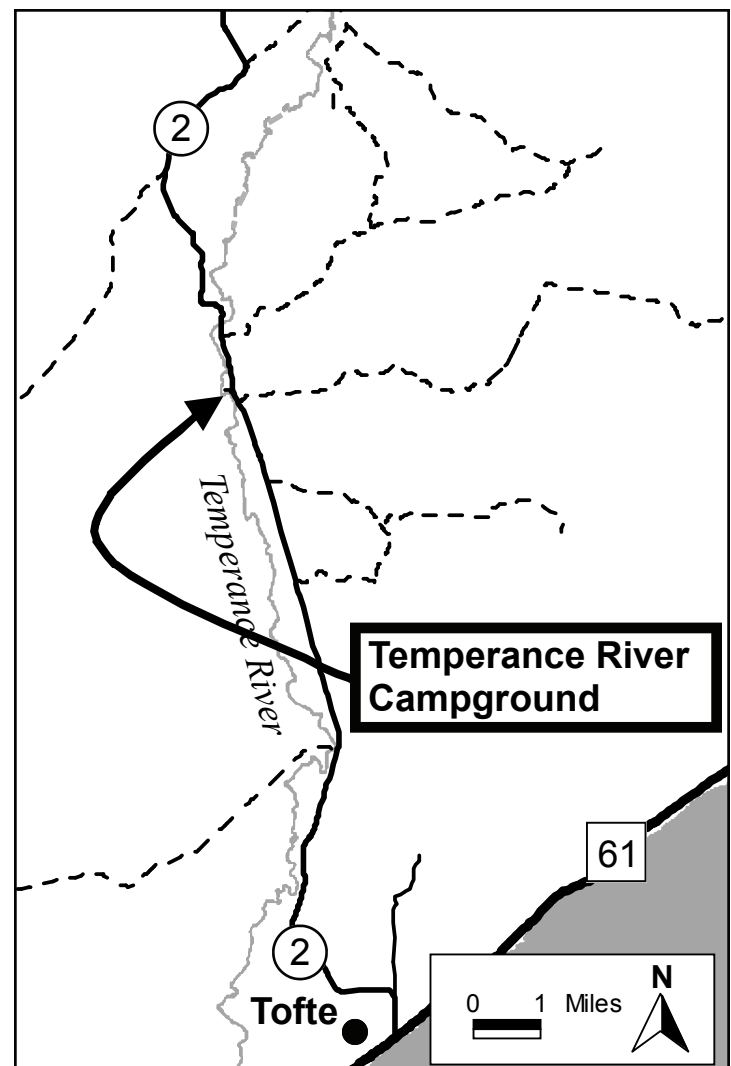
Features

- 9 campsites
- Drinking water
- Fire grates
- Accessible vault toilet
- Trout fishing
- Nearby mountain bike routes (see Mountain Biking flyer or Forest map, map on reverse shows only some roads)
- Fee required for overnight use

Location

Temperance River Campground is located on Lake County 2 (Sawbill Trail), 12 miles north of Tofte.

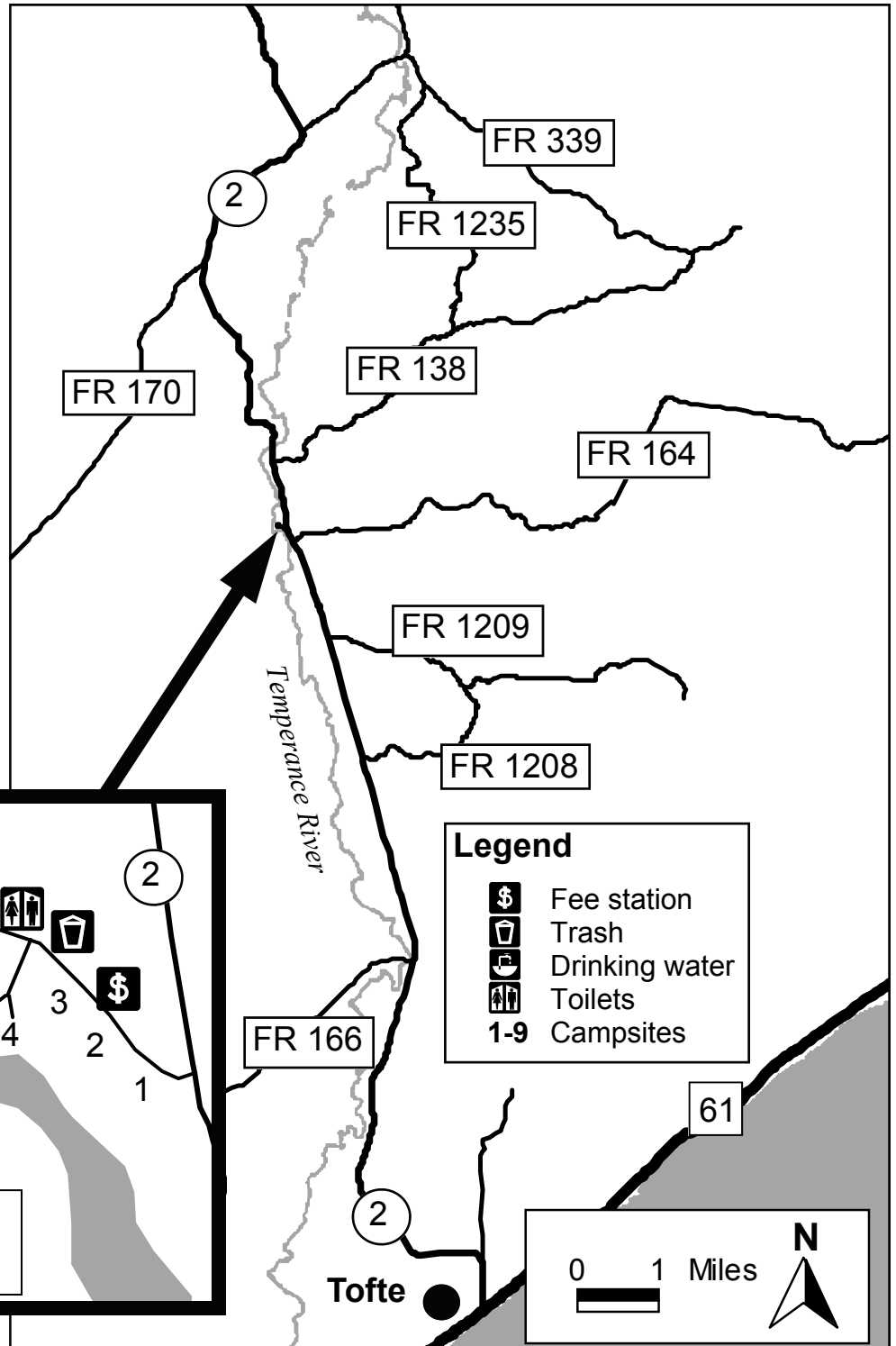
- From MN 61 at Tofte, turn north on County 2, (Sawbill Trail).
- Follow Co 2 about 12 miles to the Temperance River Campground .
- The campground entrance is on the left.



Superior National Forest - Temperance River

Description

The Temperance River Campground is a small campground easily reached from the Sawbill Trail (Cook County 2). It provides pine-shaded campsites nestled in a bend of the Temperance River and offers access to trout fishing in the Temperance and mountain biking a large network of Forest Service roads. The roads shown in the map at right vary in condition and levels of vehicle travel. Bikers should obtain a current Superior National Forest map and a copy of the Mountain Biking flyer before setting out.



Gunflint Ranger District
2020 W Hwy 61
Grand Marais, MN 55604
218-387-1750

Need more information?

on the web at:
www.fs.usda.gov/superior

Tofte Ranger District
PO Box 2159
Tofte, MN 55615
218-663-8060



Printed on Recycled Paper

The USDA Forest Service is an equal opportunity service provider.

