Vicinity Map

FM Lookout Tower Stewardship Timber Sale
Francis Marion National Forest

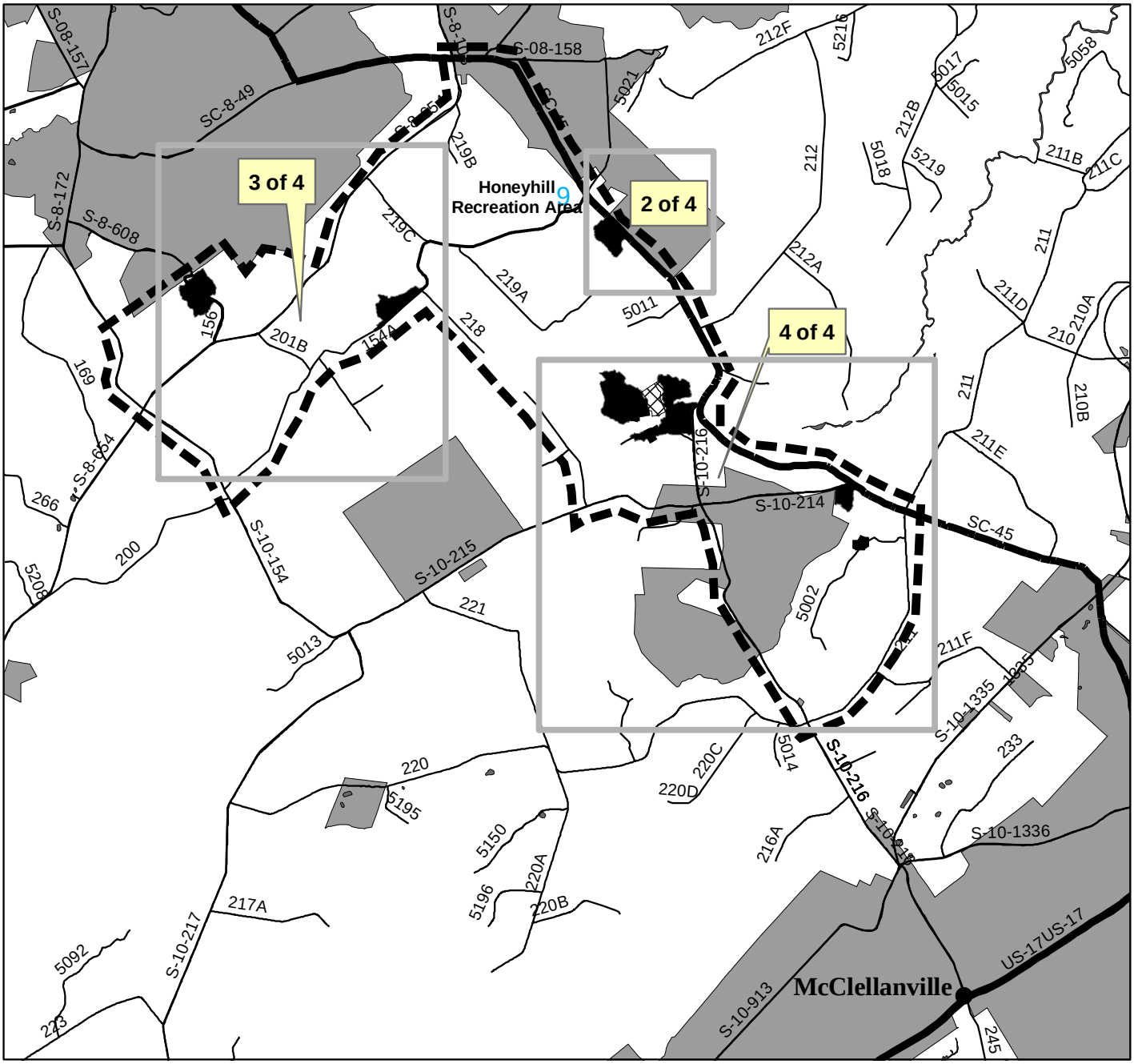

0 0.5 1 2
Miles

Legend

US Highway

State Highway

Legend

Contract Area Boundary

®

Contract Area Map
FM Lookout Tower Stewardship
Francis Marion National Forest

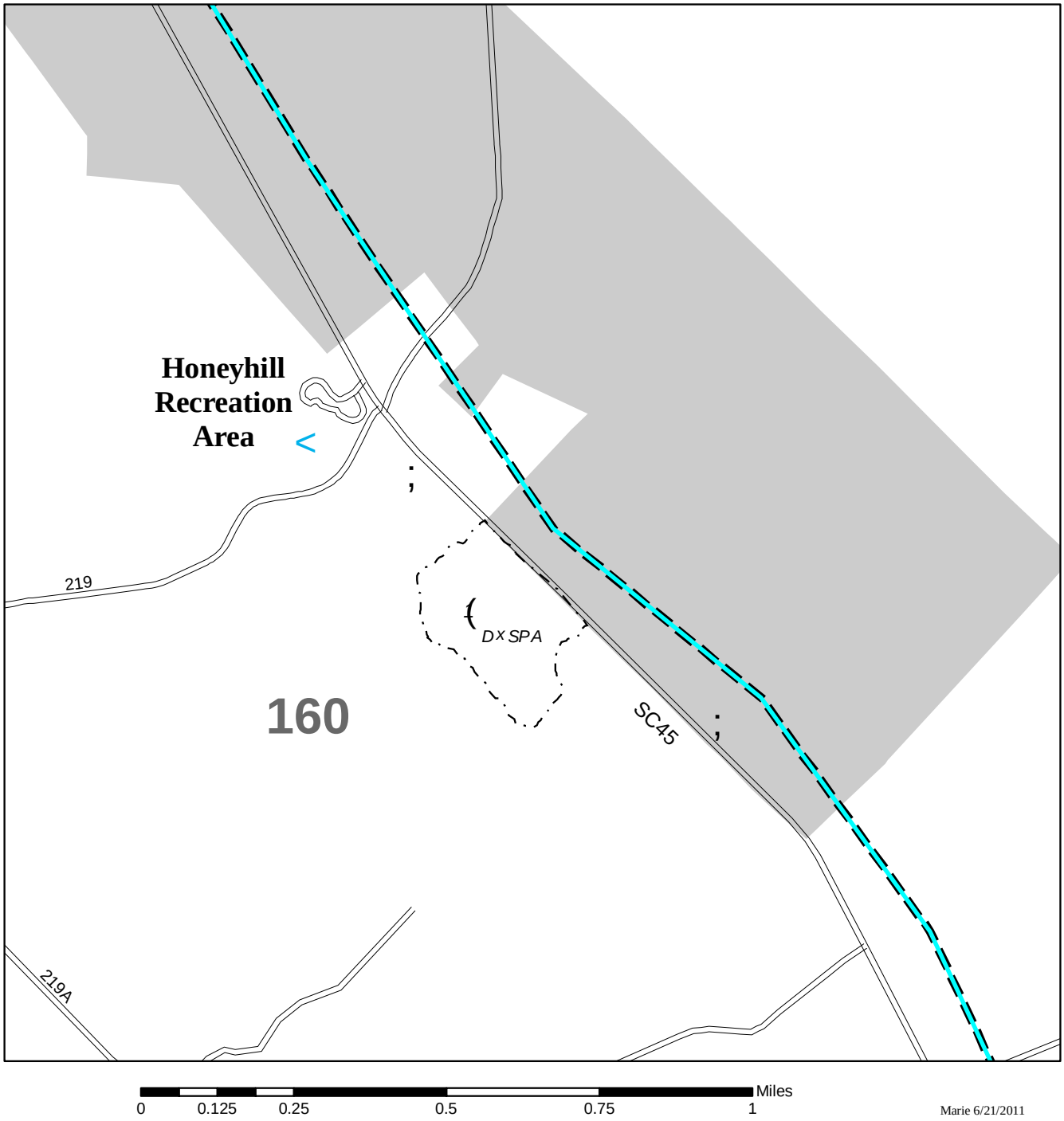

Marie 6/21/2011

Legend

- Contract Area Boundary, B.1
- Subdivision Boundary, B.1
- Subdivision
- DX SPA Designation by Spacing, K-C.3.5.1#
- Existing Transportation System, F.1.2
- Traffic Control Device, G.3.3

Contract Area Map
FM Lookout Tower Stewardship
Francis Marion National Forest

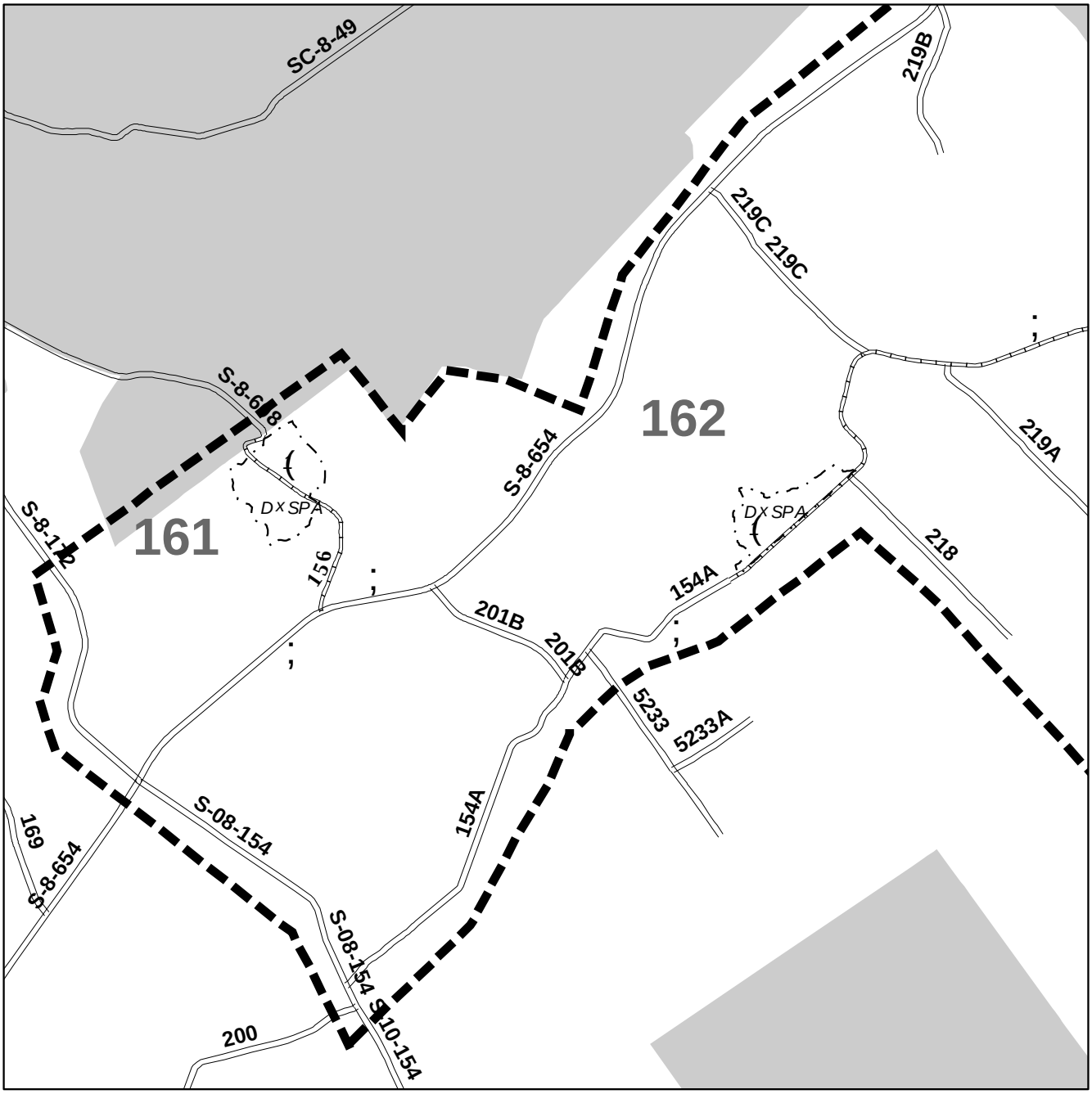

0 0.2 0.4 0.8 1.2 1.6 Miles

Marie 6/21/2011

Legend

- Contract Area Boundary, B.1
- Subdivision Boundary, B.1
- Subdivision
- DXSPA Designation by Spacing, K-C.3.5.1#
- Existing Transportation System, F.1.2
- Specified Road, F.2, A.7
- Traffic Control Device, G.3.3

Contract Area Map
FM Lookout Tower Stewardship
Francis Marion National Forest

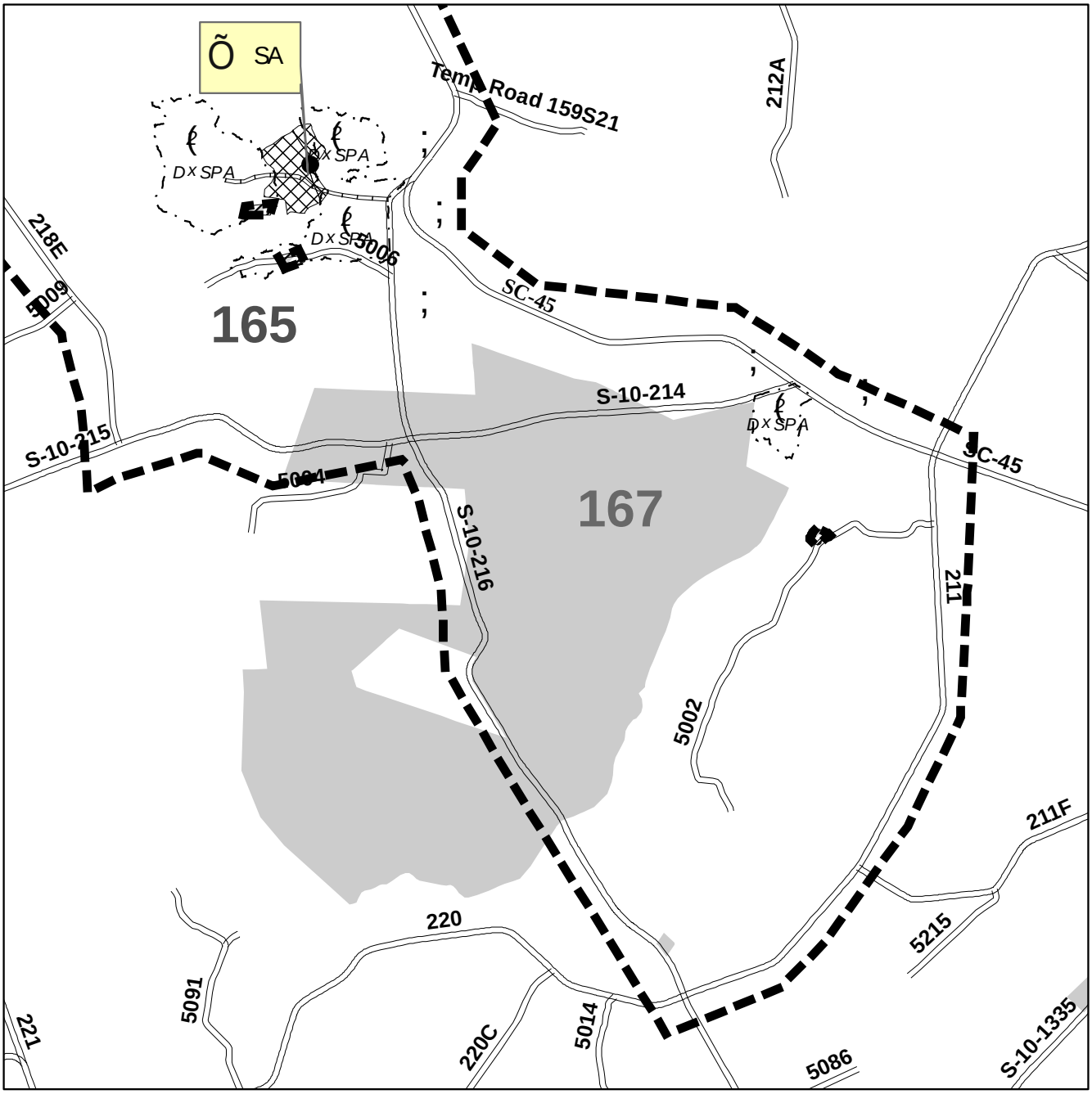

Miles
0 0.15 0.3 0.6 0.9 1.2

Marie 6/21/2011

Legend

- Contract Area Boundary, B.1
- Subdivision Boundary, B.1
- Subdivision
- DX SPA Designation by Spacing, K-C.3.5.1#
- Traffic Control Device, G.3.3
- Existing Transportation System, F.1.2
- Specified Road, F.2, A.7
- Õ Reserve Trees, K-C.3#
- SA Protection of Special Areas, K-G.2.2.3#
- Stewardship RCW Mastication, K-G.9#
- Stewardship Wildlife Opening, K-G.9#
- Stewardship_RCW_Artificial_Civities, K-G.9#

®