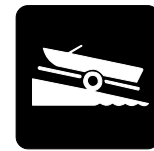


Whiteface



SUPERIOR NATIONAL FOREST

LAURENTIAN RANGER DISTRICT

AURORA, MN

Whiteface Reservoir Recreation Area

Features

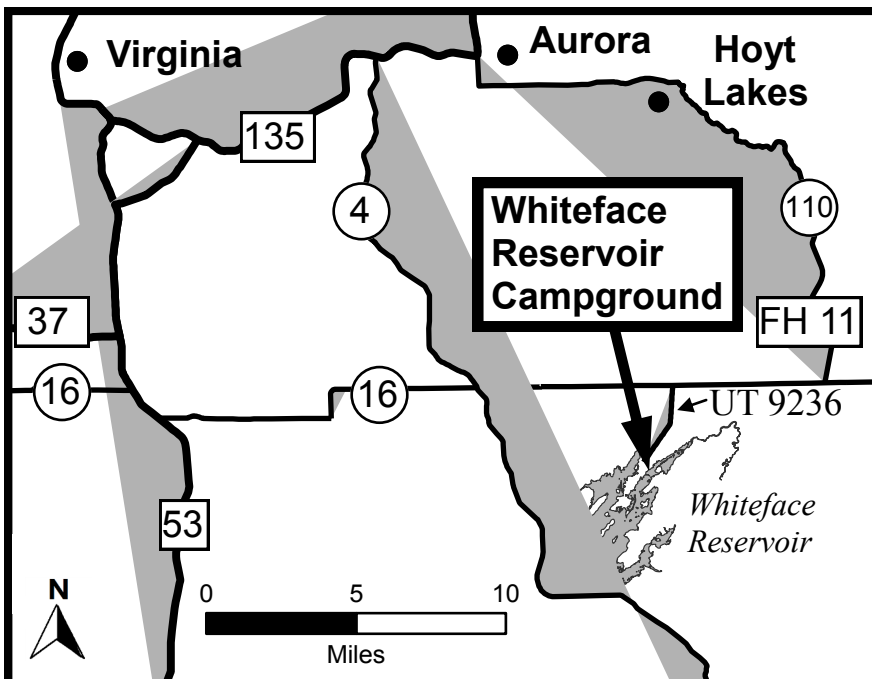
- 52 campsites (32 sites with electricity)
- 5 Picnic sites
- Playground areas
- Large boat launch with docks
- 2 1/2 miles of hiking trails
- Campground hosts
- Barrier-free fishing pier
- Group site with electric hookups
- Commercial Services: firewood, bait, snacks, and general supplies.



Location

15 miles south of Aurora and 60 miles north of Duluth, MN.

- From Duluth take US 53 for N 42 miles.
- Right on Co. Rd 16 for 21 miles . Right on UT Road 9236 for 3 miles to Whiteface.



Reservations

Toll Free 877-444-6777

TDD 877-833-6777

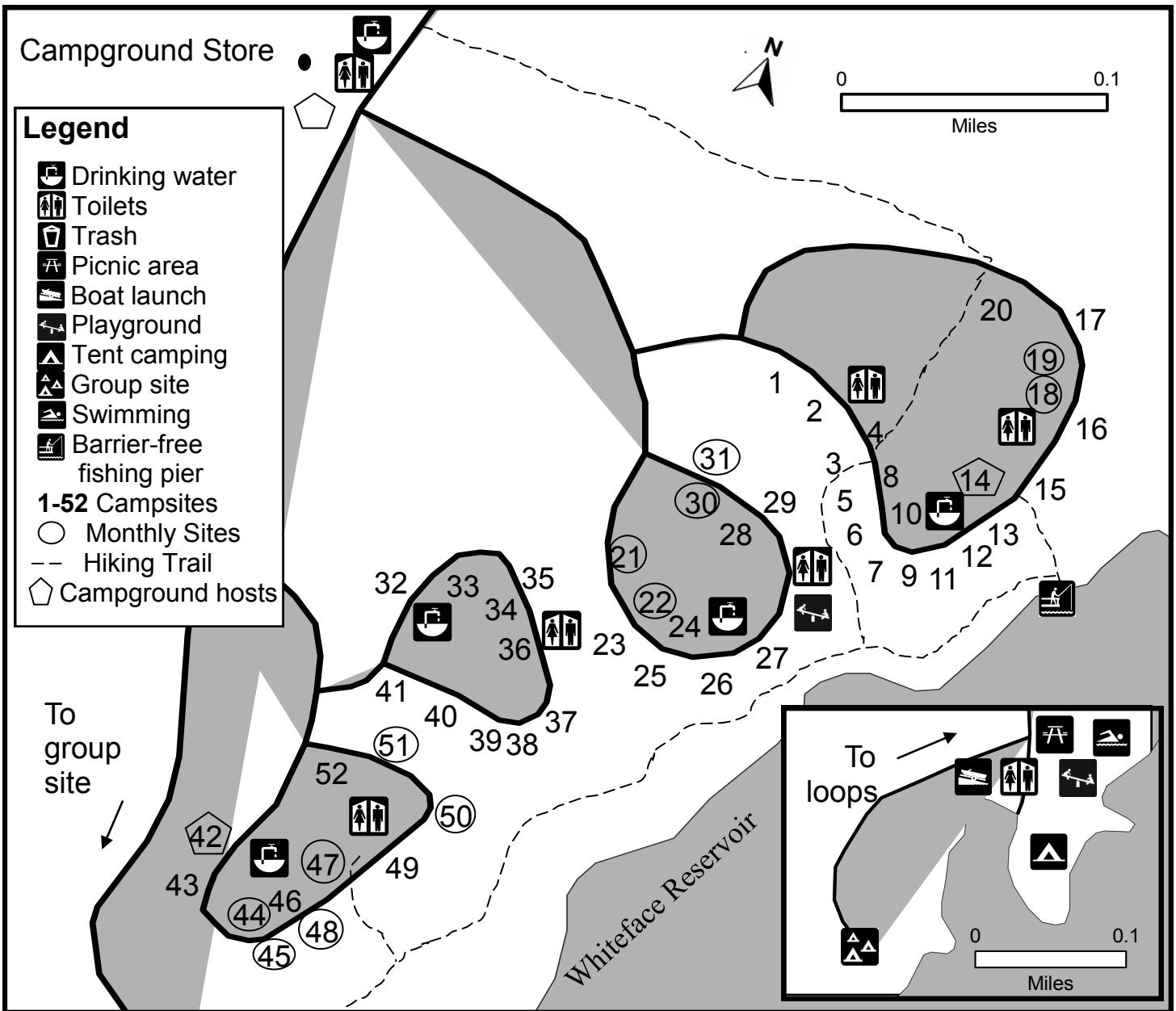
Intl: 518-885-3639

Internet: www.recreation.gov



Superior National Forest - Whiteface

The camping sites are suitable for tents and RVs. Twelve of the sites are available for monthly reservations. Electrical hookups are available at this campground. The day use facilities include a sandy beach with picnic tables and grills, a boat landing, playground area and hiking trail. The fee camping season runs from May to mid-September, the campground does remain open at reduced service and no fee into November depending on weather conditions. ATVs are not allowed to be driven in the recreation area. Whiteface Reservoir water levels are controlled by Minnesota Power and fluctuate over the summer.



Need more information?

on the web at:
www.fs.usda.gov/superior

Laurentian Ranger District
 318 Forestry Road
 Aurora, MN 55705
 218-229-8800



Printed on recycled paper

The USDA is an equal opportunity provider and employer

