U.S. DEPARTMENT OF AGRICULTURE
FOREST SERVICE

METZGER TANK
ARIZONA
7.5-MINUTE SERIES (TOPOGRAPHIC)

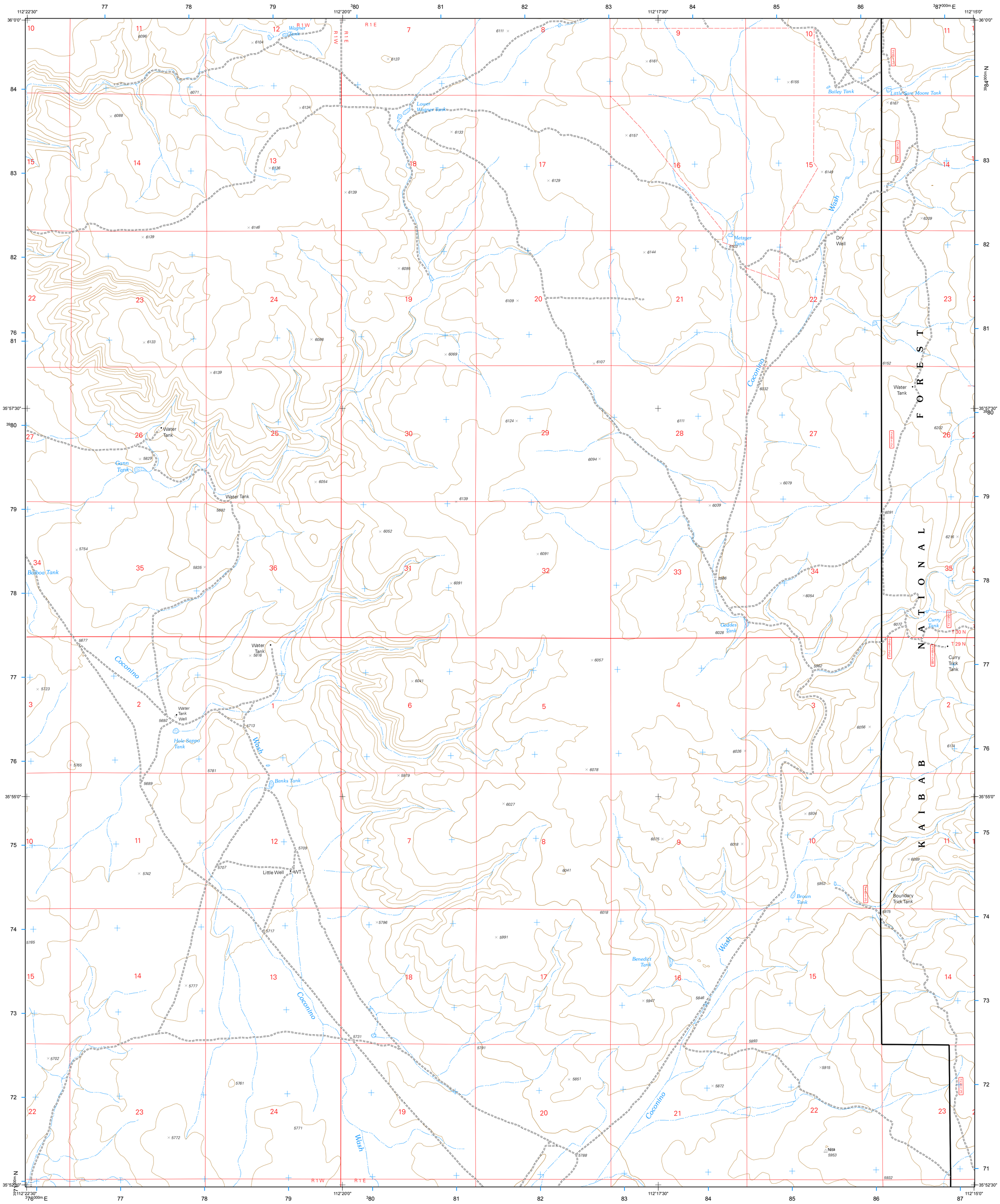

Produced by the USDA Forest Service.
November 19, 2010
North American Datum of 1983 (NAD 83). Projection and
1 000-meter tics: Universal Transverse Mercator, Zone 12.

Non-National Forest System lands within the National Forest Inholdings may exist in other National or State reservations.

This is not a legal document. Public lands are subject to change and leasing, and may have access restrictions; check with the appropriate offices. Obtain permission before entering private lands.

The Forest Service uses the most current and complete data available. Modifications, updates, and corrections may be made to this map product at anytime. Print quality is determined by the output device used when producing a hardcopy product.

Refer to the FSTopo resource home page on the Forest Service intranet for additional product information and disclaimers:
http://fsweb.gsc.wo.fs.fed.us/fstopo



UTM GRID AND 2010 MAGNETIC NORTH DECLINATION AT CENTER OF SHEET

SCALE 1:24 000

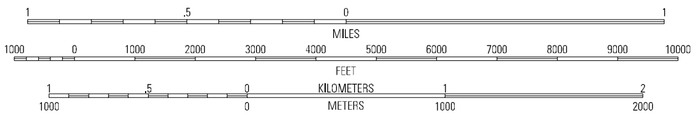

Chamisa Tank 1992	Plute Point 1992	Grand Canyon 1992
Box K Ranch	Metzger Tank 1992	Tusayan West 1992
Little Harpo Canyon	Howard Hill 1992	Red Butte SW 1992

ADJOINING QUADRANGLES WITH REVISION DATE

HIGHWAYS AND ROADS

Interstate..... 5
U.S. 101
State..... 79
County..... 6
National Forest, suitable for passenger cars..... 105 60
National Forest, suitable for high clearance vehicles..... 105
National Forest Trail..... 384

Highway.....
Road, Unspecified.....
Road, Paved.....
Road, Gravel.....
Road, Dirt.....
Unimproved, 4 wheel drive..... 4WD
Trail.....
Gate; Barrier.....
Check with local Forest Service unit for current travel conditions and restrictions

METZGER TANK, AZ