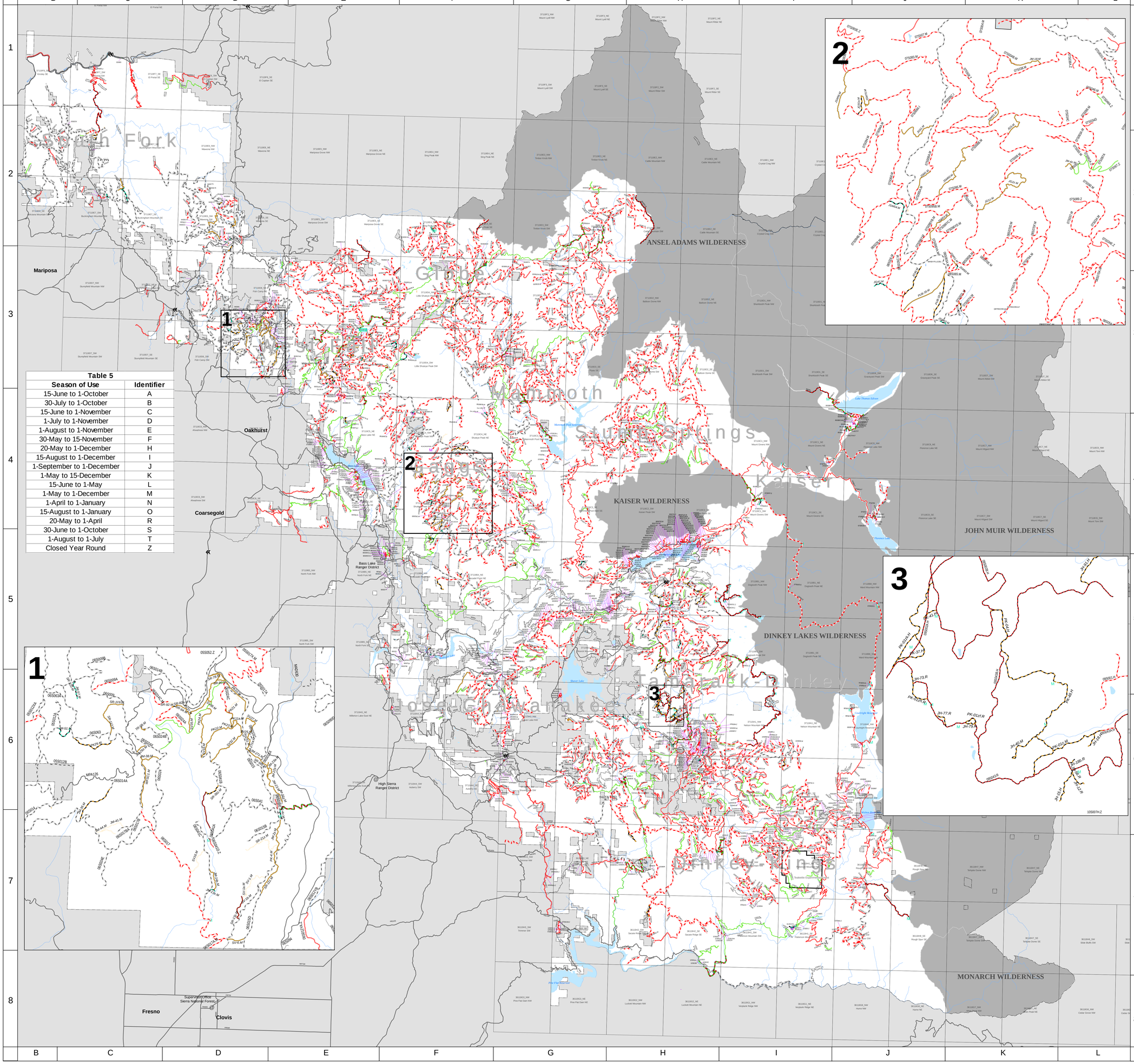

Table 5	
Season of Use	**Identifier**
15-June to 1-October	A
30-July to 1-October	B
15-June to 1-November	C
1-July to 1-November	D
1-August to 1-November	E
30-May to 15-November	F
20-May to 1-December	H
15-August to 1-December	I
1-September to 1-December	J
1-May to 15-December	K
15-June to 1-May	L
1-May to 1-December	M
1-April to 1-January	N
15-August to 1-January	O
20-May to 1-April	R
30-June to 1-October	S
1-August to 1-July	T
Closed Year Round	Z

USDA United States Department of Agriculture
Forest Service

Sierra National Forest

Alternative 5

Motorized Travel Management FEIS

March 2010

Vicinity Map

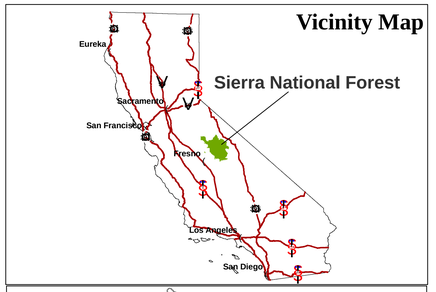

Analysis Units

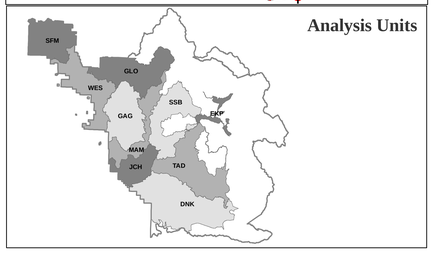

DISCLAIMER:
The USDA Forest Service uses the most current and complete data available. GIS data and accuracy may vary. Using GIS products for purposes other than those for which they were originally intended may yield inaccurate or misleading results. The USDA Forest Service reserves the right to correct, update, modify, or replace GIS products without notification.

Legend

Unauthorized Routes Added to:
- System Roads
  - Open to All Vehicles
- System Trails
  - Open to All Vehicles
  - Open to Vehicles Less than 50" in Width
  - Open to Motorcycle Only

Changes to Existing System:
- System Roads
  - Open to All Vehicles
  - Closed to All Vehicles
  - Open to Highway Legal Vehicles Only
  - Open to Mixed Use (CVC 38026)
- System Trails
  - Open to All Vehicles
  - Open to Vehicles Less than 50" in Width

Existing System (no change):
- Open to All Vehicles
- Open to Highway Legal Vehicles Only
- Closed to All Vehicles

Areas:
- Proposed Areas
- Proposed Parking Areas

Background Layer:
- Public Roads (State, County, City)
- Other Public and Private Roads
- Streams and Rivers
- Wilderness
- National Forest Land
- Non-Forest Service Land
- Lakes
- Forest Service Offices
- Campsites
- Trailheads
- Existing Motorized Managed Areas
- Existing Parking Areas

0 2 4 8 Miles

Roads Label Key
- Road Number
- Season of Use Identifier (Refer to Table 5 on the Map)

07S031A.Z

Roads without Season of Use identifier is open year round.

Routes Label Key
- Route Number
- Season of Use Identifier (Refer to Table 5 on the Map)

AE-23.Z

2