Nader Salvage Timber Sale
Sale Area Map
Big Piney Ranger District
Ozark-St. Francis National Forests

Creator: A. Harris
Date: 6/22/2011
Map 1 of 5

Sale Area Boundary - BT1.1
Payment Unit Boundary - BT1.1
Existing System Roads - BT5.12
T Traffic Control Device - BT6.33
5 Payment Unit Number - BT1.1, BT4.1
DxDAM Designation by Damage Class - CT2.353#
Protect Streamcourse - BT6.5, CT6.5#
Private Land

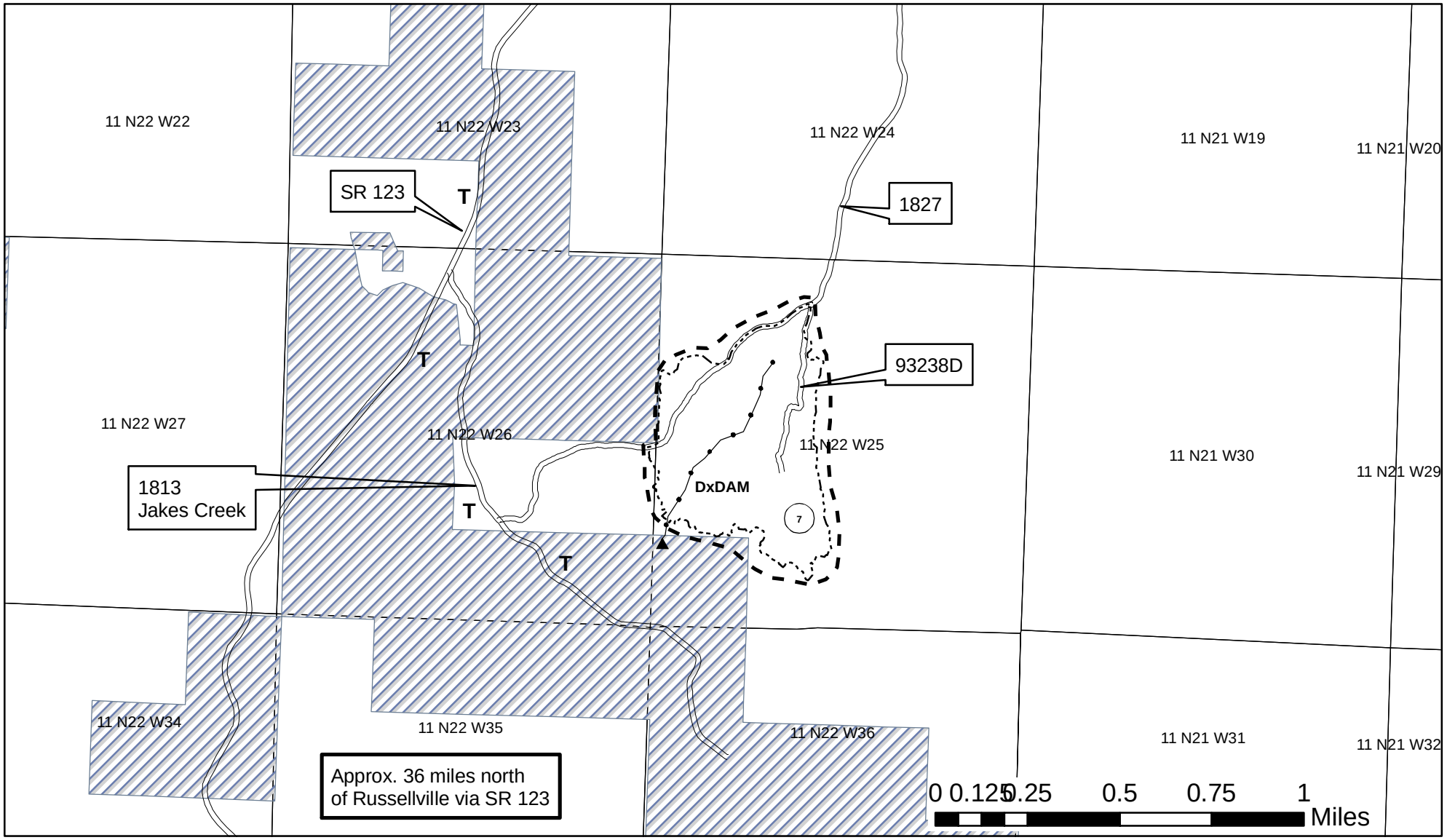

Nader Salvage Timber Sale
Sale Area Map
Big Piney Ranger District
Ozark-St. Francis National Forests

Creator: A. Harris
Date: 6/22/2011
Map 2 of 5

Sale Area Boundary - BT1.1
Payment Unit Boundary - BT1.1
Existing System Roads - BT5.12
Traffic Control Device - BT6.33
Payment Unit Number - BT1.1, BT4.1
DxDAM Designation by Damage Class - CT2.353#
Protect Streamcourse - BT6.5, CT6.5#
Private Land

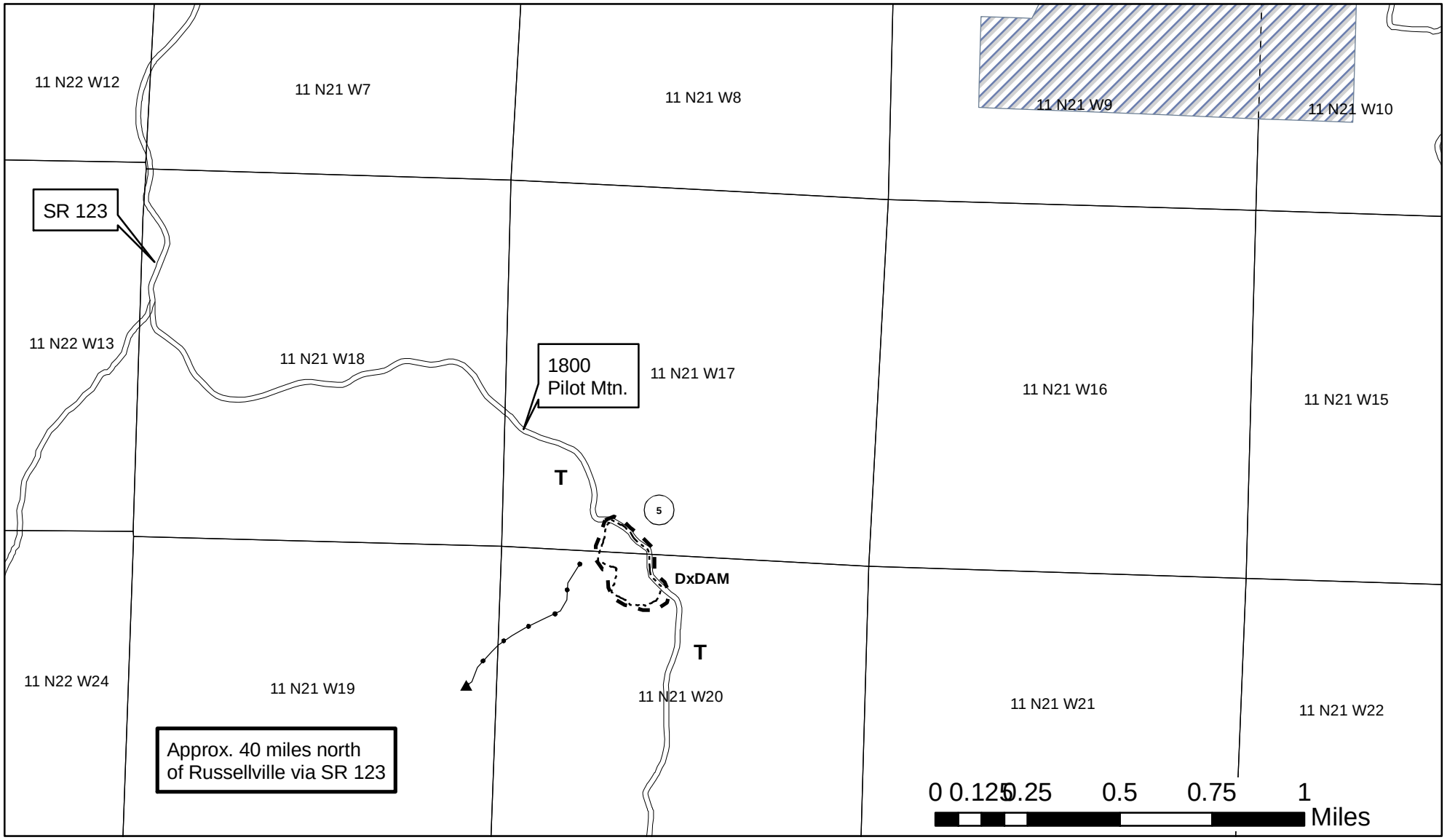

Nader Salvage Timber Sale
Harvest Area Map
Big Piney Ranger District
Ozark-St. Francis National Forests

Creator: A. Harris
Date: 6/22/2011
Map 3 of 5

Sale Area Boundary - BT1.1
Payment Unit Boundary - BT1.1
Existing System Roads - BT5.12
T Traffic Control Device - BT6.33
5 Payment Unit Number - BT1.1, BT4.1
DxDAM Designation by Damage Class - CT2.353#
SA Protection of Special Areas - BT6.222, CT6.222#
Protect Streamcourse - BT6.5, CT6.5#
Private Land

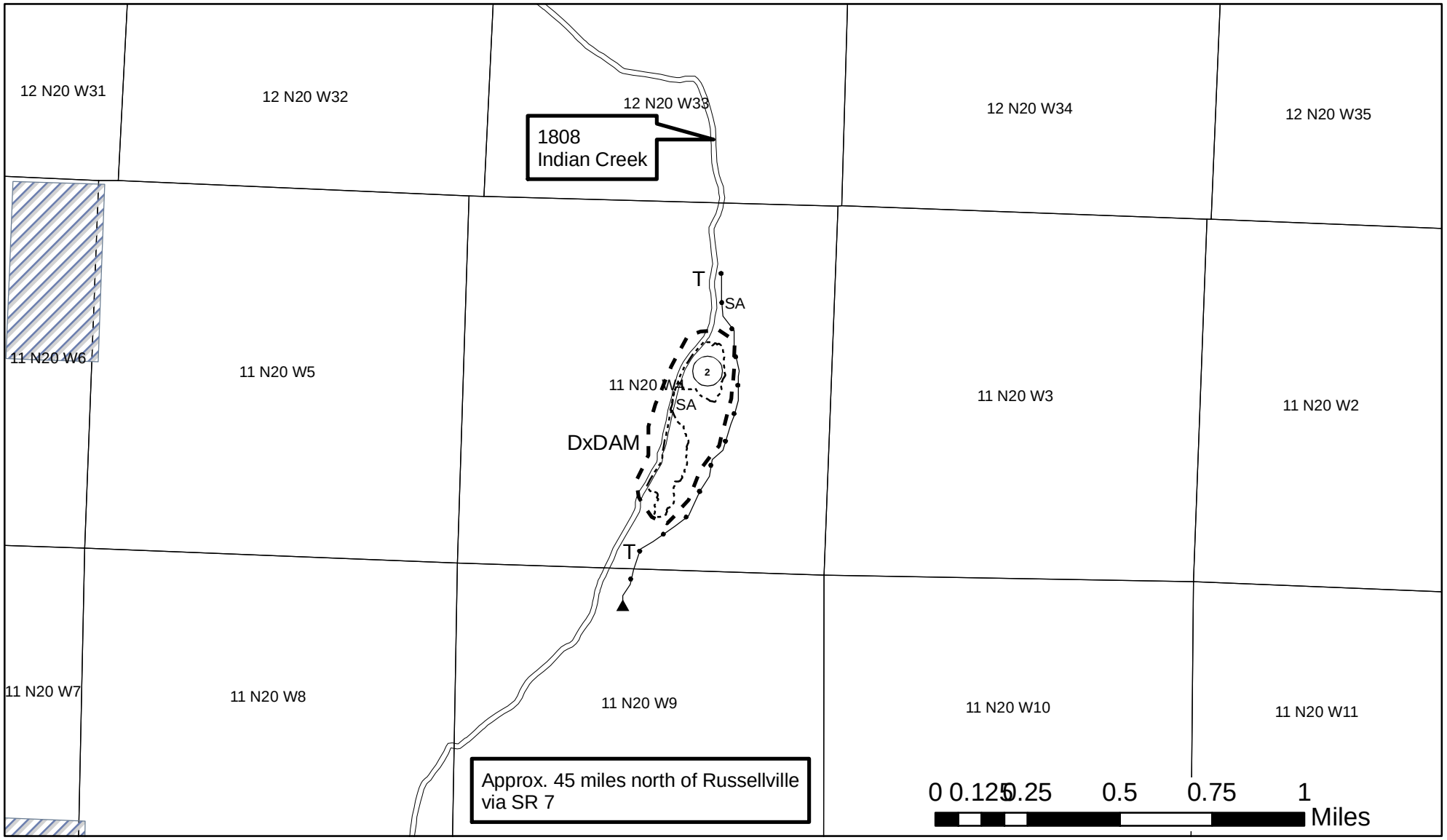

Nader Salvage Timber Sale
Sale Area Map
Big Piney Ranger District
Ozark-St. Francis National Forests

Creator: A. Harris
Date: 6/22/2011
Map 4 of 5

Sale Area Boundary - BT1.1
Payment Unit Boundary - BT1.1
Existing System Roads - BT5.12
Traffic Control Device - BT6.33
Payment Unit Number - BT1.1, BT4.1
DxDAM Designation by Damage Class - CT2.353#
Protect Streamcourse - BT6.5, CT6.5#
Private Land

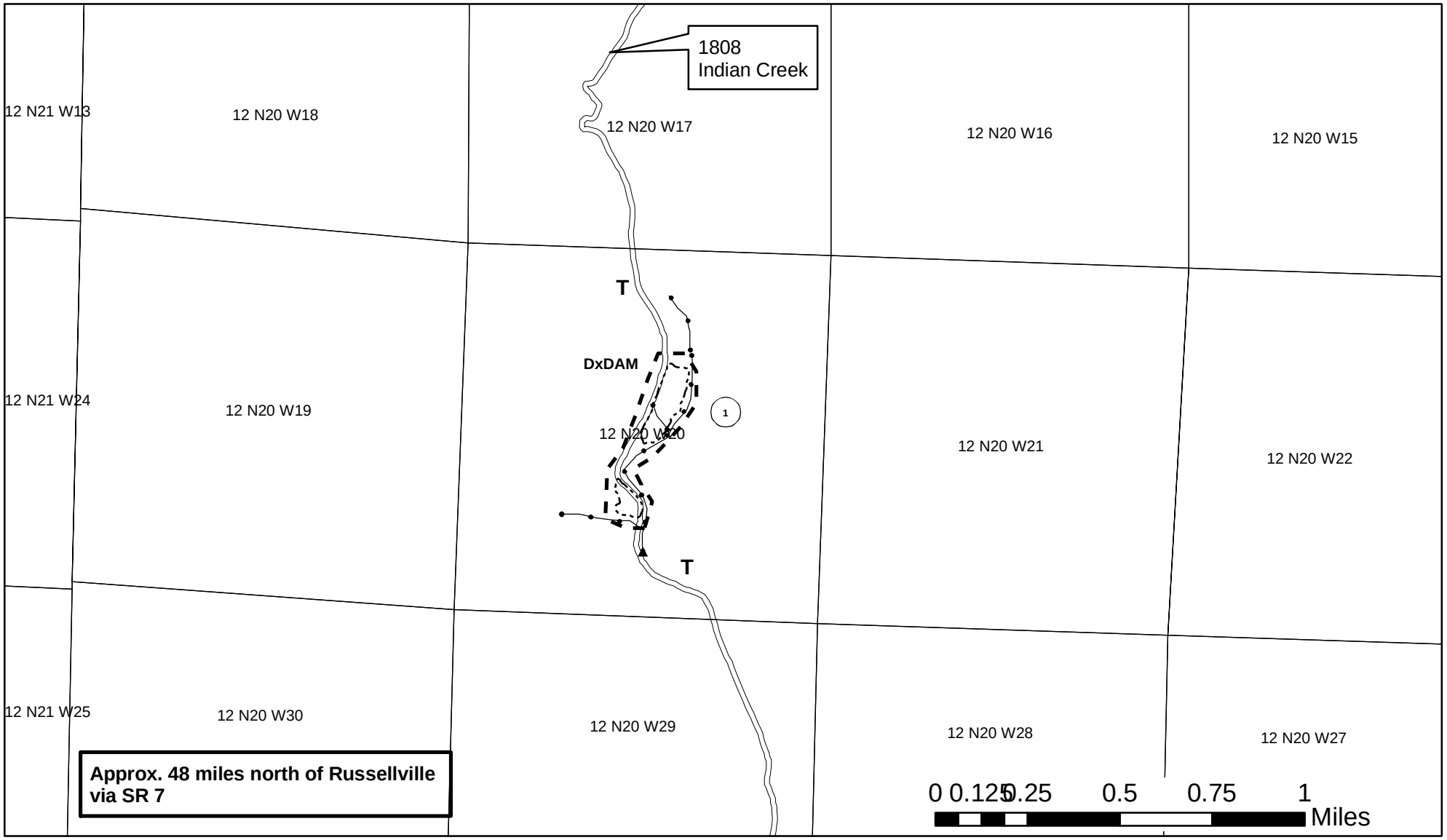

Nader Salvage Timber Sale
Sale Area Map
Big Piney Ranger District
Ozark-St. Francis National Forests

Creator: A. Harris
Date: 6/22/2011
Map 5 of 5
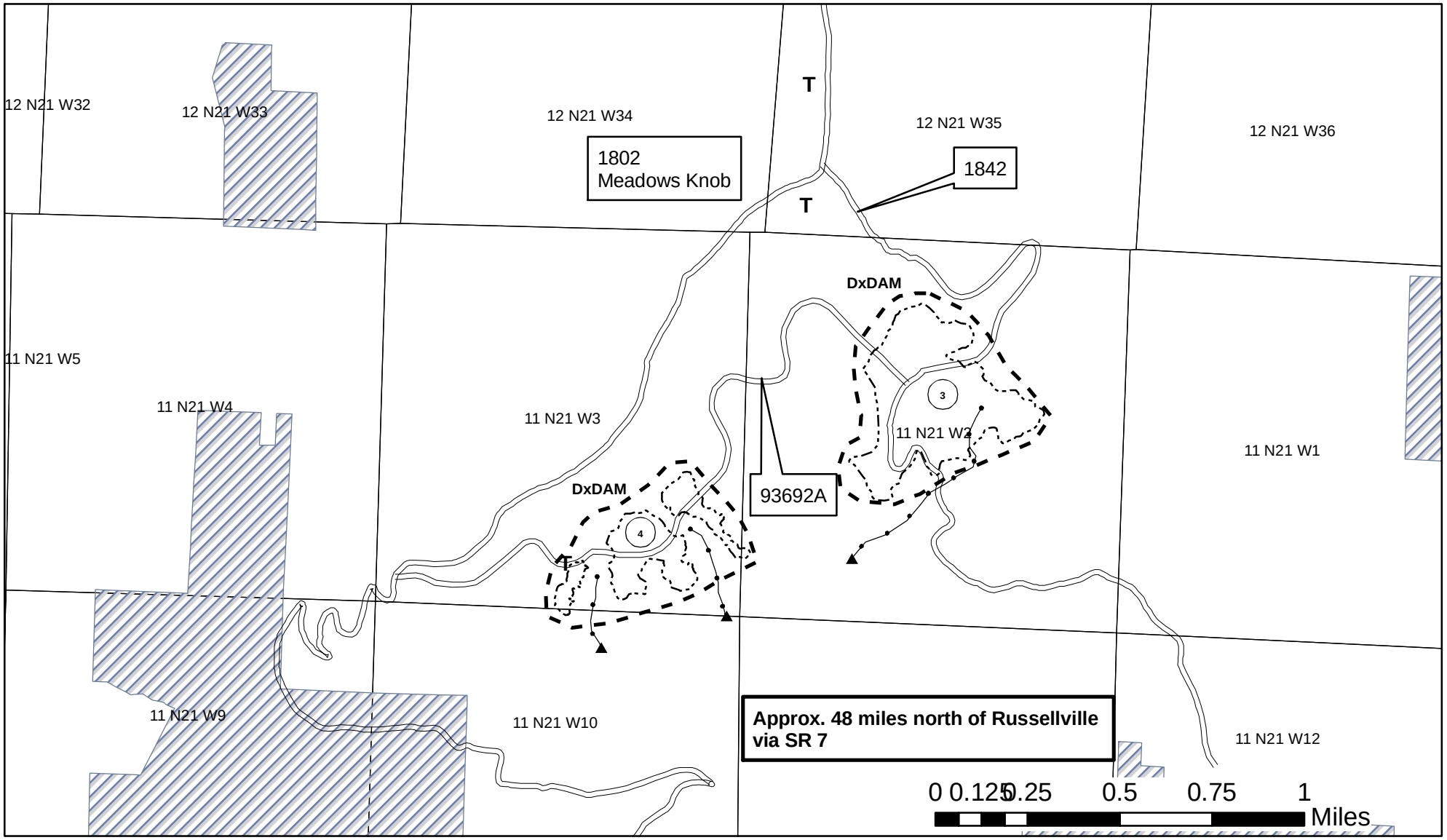
Sale Area Boundary - BT1.1
Payment Unit Boundary - BT1.1
Existing System Roads - BT5.12
Traffic Control Device - BT6.33
Payment Unit Number - BT1.1, BT4.1
DxDAM Designation by Damage Class - CT2.353#
Protect Streamcourse - BT6.5, CT6.5#
Private Land