Proclamation Boundary Management Alternative B

North Half

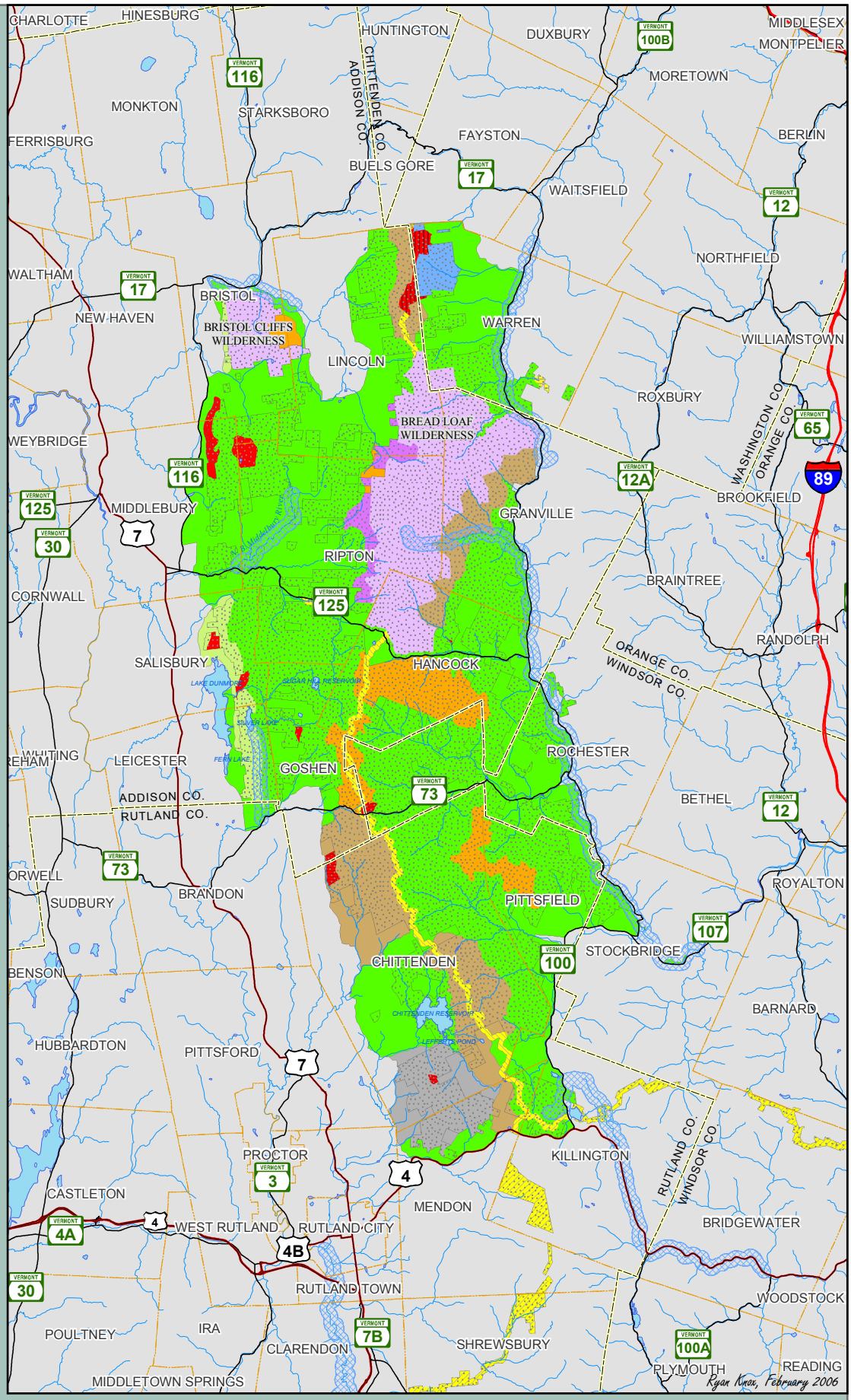

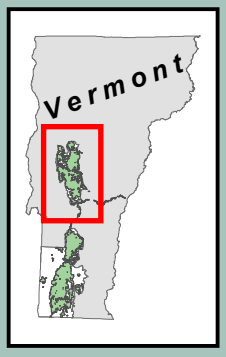

Legend

Scale 1:350,000

0 2.5 5 Miles

0 5 10 Kilometers

- County Boundary
- Town Boundary
- Interstate
- US Highway
- Vermont State Highway
- Outside Proc Boundary
- Green Mountain NF

Proclamation Boundary Management Alternative B

- Diverse Forest Use
- Diverse Backcountry
- Remote Backcountry
- Remote Wildlife Habitat
- Escarpment
- Alpine/Subalpine
- Long Trail
- Appalachian Trail
- Ecological Special Area
- Eligible Wild, Scenic, or Rec River

Other Management Areas shown on GMNF

- Research & Candidate Natural Areas
- Alpine Ski Area
- Recreation Special Area
- Wilderness
- Wilderness Study Area

U.S. DEPARTMENT OF AGRICULTURE
GREEN MOUNTAIN
National Forest

Proclamation Boundary Management Alternative B

South Half

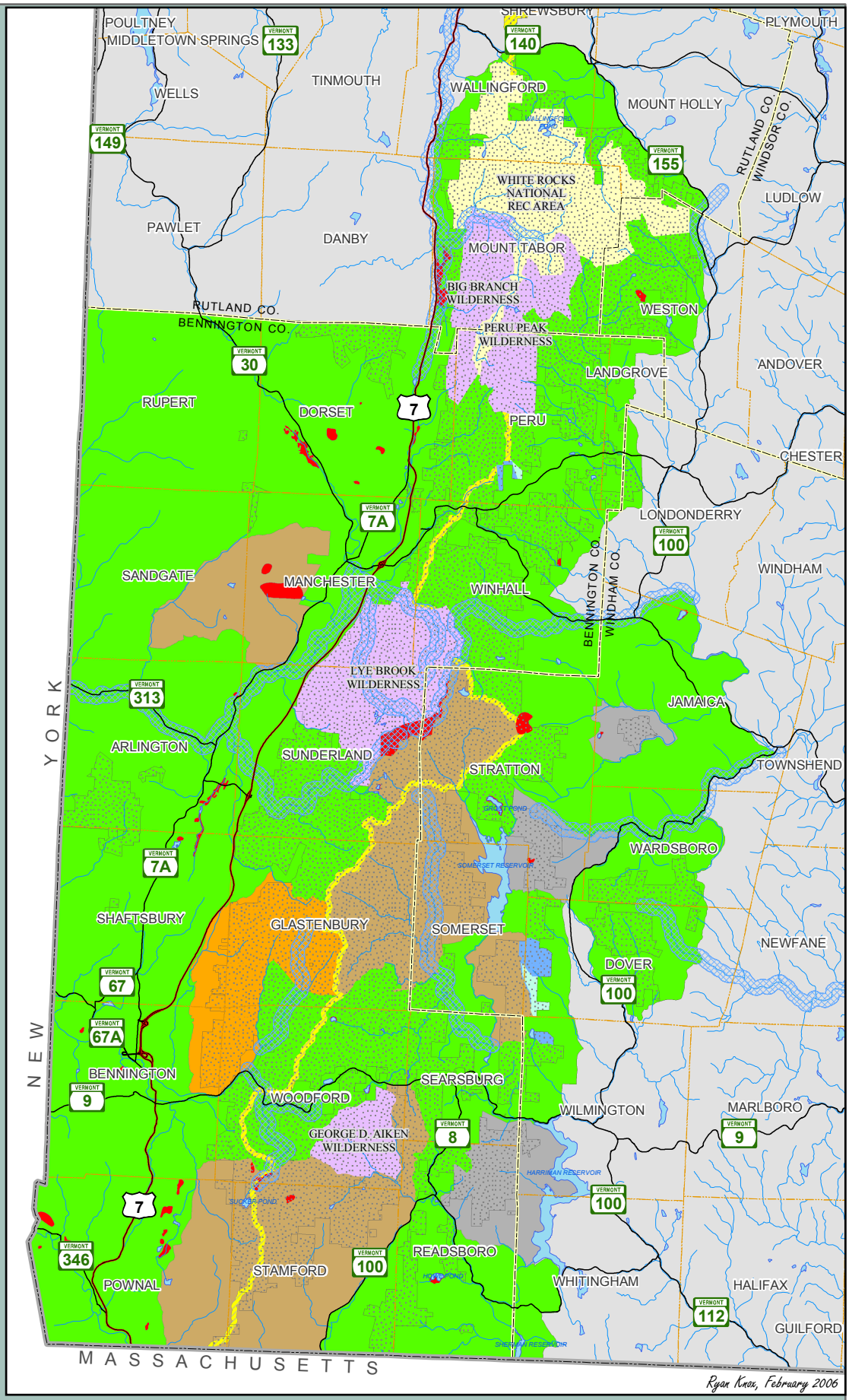

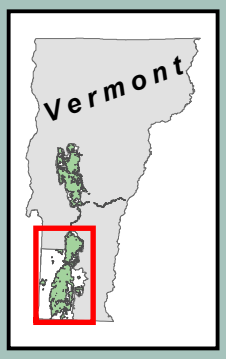

Legend

Scale 1:350,000

0 2.5 5 Miles

0 5 10 Kilometers

- County Boundary
- Town Boundary
- Interstate
- US Highway
- Vermont State Highway
- Outside Proc Boundary
- Green Mountain NF

Proclamation Boundary Management Alternative B

- Diverse Forest Use
- Diverse Backcountry
- Remote Backcountry
- Remote Wildlife Habitat
- Escarpment
- Wilderness
- Appalachian Trail
- Ecological Special Area
- Eligible Wild, Scenic, or Rec River

Other Management Areas shown on GMNF

- National Recreation Area
- Alpine Ski Area
- Alpine Ski Area Expansion

U.S. DEPARTMENT OF AGRICULTURE
GREEN MOUNTAIN
National Forest

Proclamation Boundary Management Alternative C

North Half

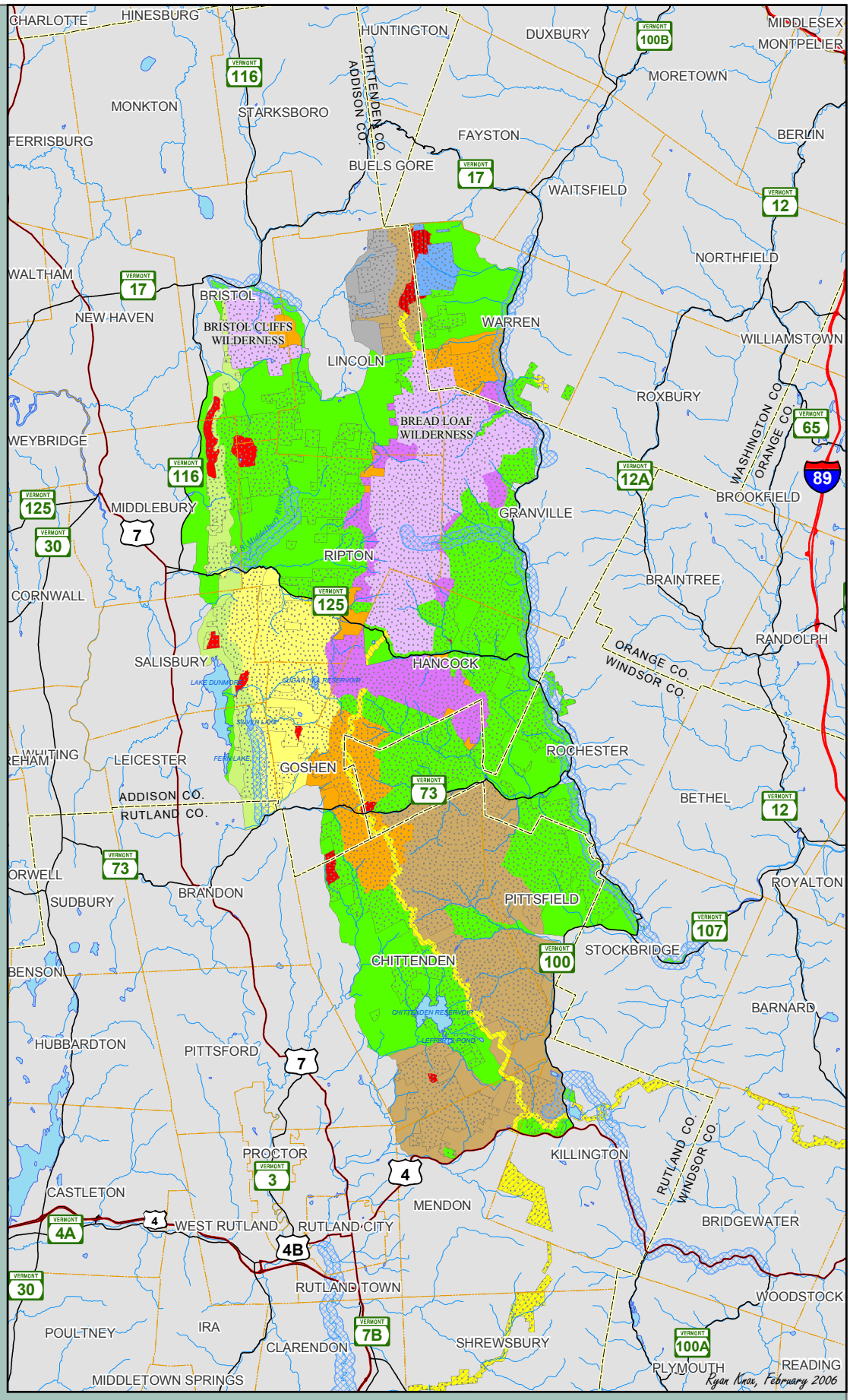

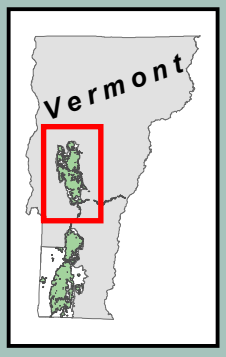

Legend

Scale 1:350,000

0 2.5 5 Miles

0 5 10 Kilometers

- County Boundary
- Town Boundary
- Interstate
- US Highway
- Vermont State Highway
- Outside Proc Boundary
- Green Mountain NF

Proclamation Boundary Management Alternative C

- Diverse Forest Use
- Diverse Backcountry
- Remote Backcountry
- Remote Wildlife Habitat
- Escarpment
- Alpine/Subalpine
- Long Trail
- Moosalamoo Rec & Ed Area
- Appalachian Trail
- Ecological Special Area
- Eligible Wild, Scenic, or Rec River

Other Management Areas shown on GMNF

- Research & Candidate Natural Areas
- Alpine Ski Area
- Recreation Special Area
- Wilderness
- Wilderness Study Area

U.S. DEPARTMENT OF AGRICULTURE
GREEN MOUNTAIN
National Forest

Proclamation Boundary Management Alternative C

South Half

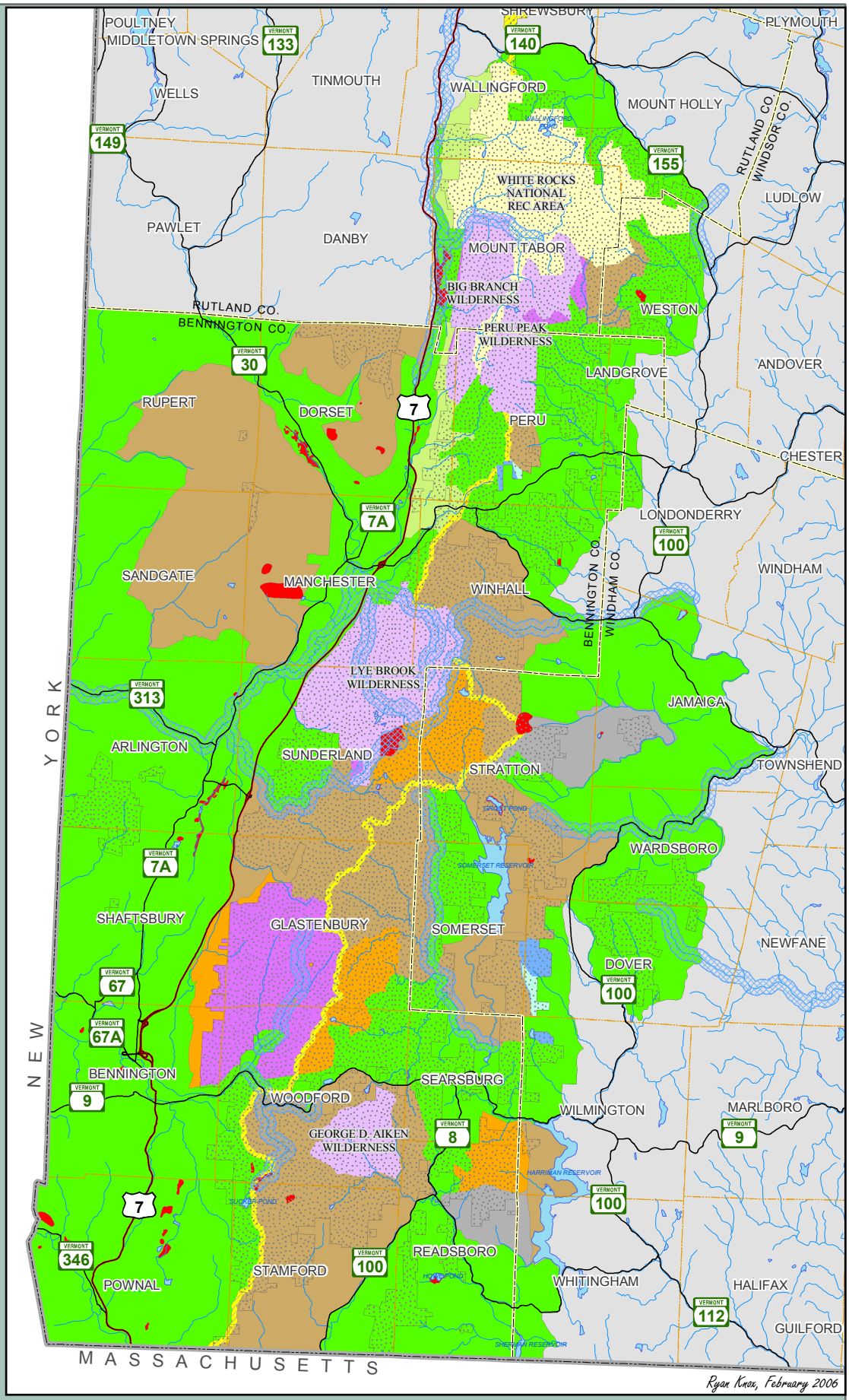

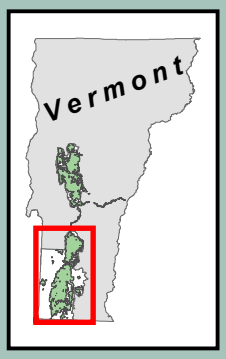

Legend

Scale 1:350,000

0 2.5 5 Miles

0 5 10 Kilometers

- County Boundary
- Town Boundary
- Interstate
- US Highway
- Vermont State Highway
- Outside Proc Boundary
- Green Mountain NF

Proclamation Boundary Management Alternative C

- Diverse Forest Use
- Diverse Backcountry
- Remote Backcountry
- Remote Wildlife Habitat
- Escarpment
- Wilderness
- Appalachian Trail
- Ecological Special Area
- Eligible Wild, Scenic, or Rec River

Other Management Areas shown on GMNF

- National Recreation Area
- Alpine Ski Area
- Alpine Ski Area Expansion
- Wilderness Study Area

U.S. DEPARTMENT OF AGRICULTURE
GREEN MOUNTAIN
National Forest

Proclamation Boundary Management Alternative D

North Half

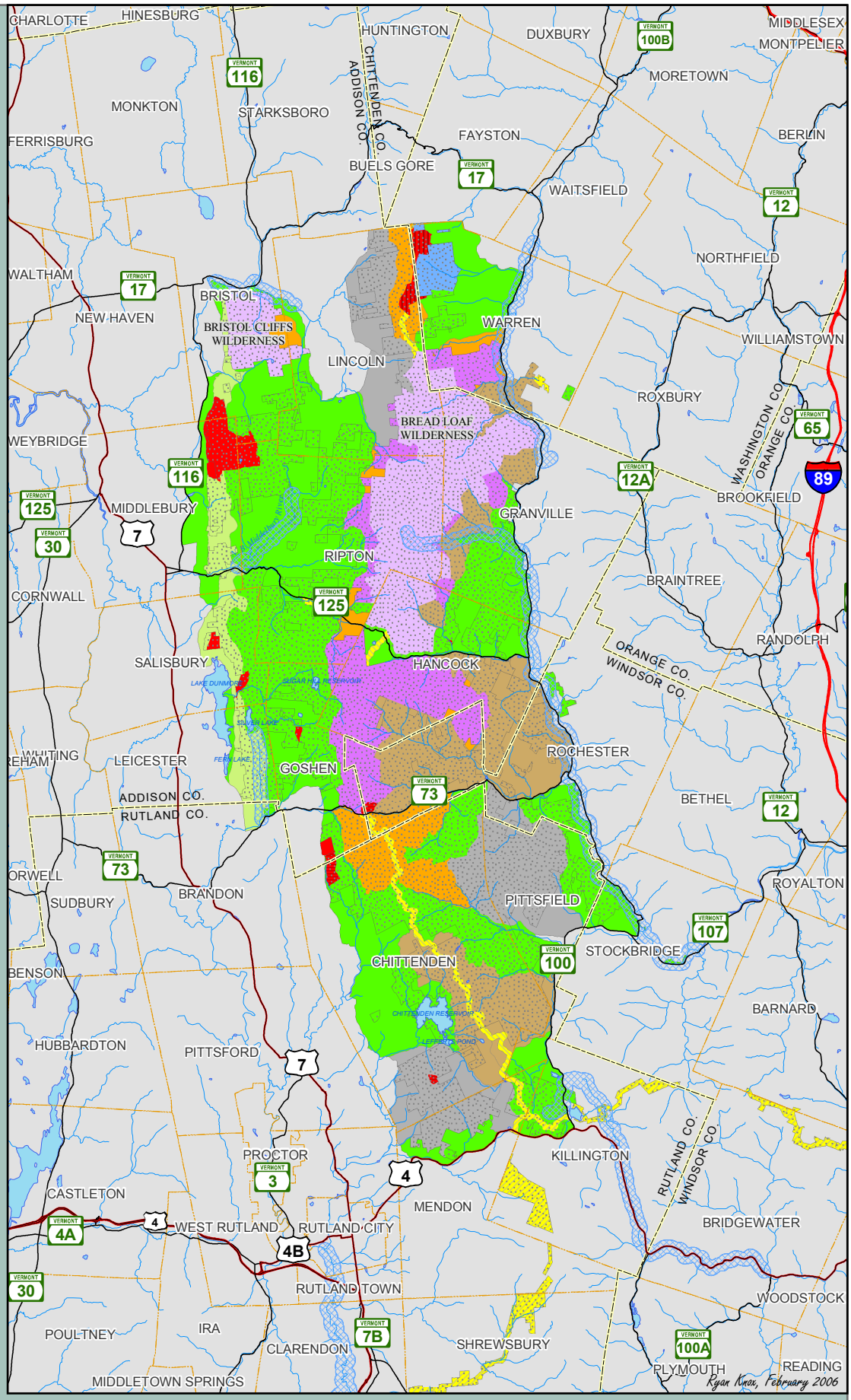

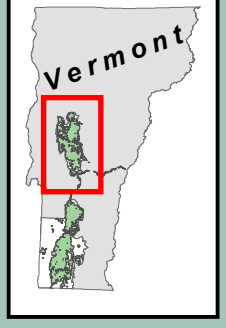

Legend

Scale 1:350,000

0 2.5 5 Miles

0 5 10 Kilometers

- County Boundary
- Town Boundary
- Interstate
- US Highway
- Vermont State Highway
- Outside Proc Boundary
- Green Mountain NF

Proclamation Boundary Management Alternative D

- Diverse Forest Use
- Diverse Backcountry
- Remote Backcountry
- Remote Wildlife Habitat
- Escarpment
- Alpine/Subalpine
- Long Trail
- Appalachian Trail
- Ecological Special Area
- Eligible Wild, Scenic, or Rec River

Other Management Areas shown on GMNF

- Research & Candidate Natural Areas
- Alpine Ski Area
- Recreation Special Area
- Wilderness
- Wilderness Study Area

U.S. DEPARTMENT OF AGRICULTURE
GREEN MOUNTAIN
National Forest

Proclamation Boundary Management Alternative D

South Half

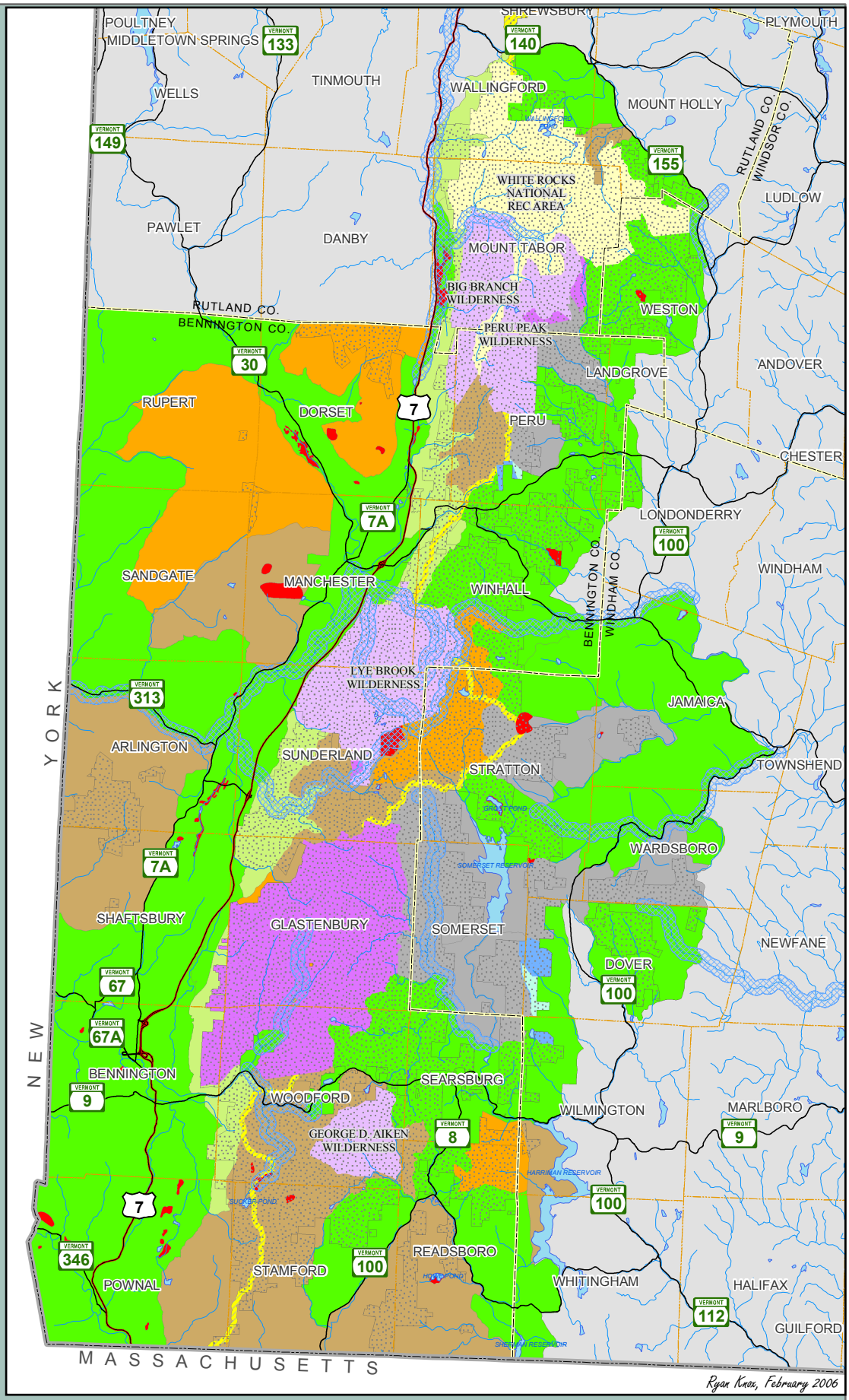

Ryan Knox, February 2006

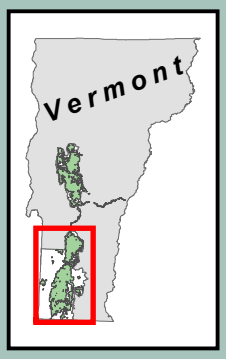

Legend

Scale 1:350,000

0 2.5 5 Miles

0 5 10 Kilometers

- County Boundary
- Town Boundary
- Interstate
- US Highway
- Vermont State Highway
- Outside Proc Boundary
- Green Mountain NF

Proclamation Boundary Management Alternative D

- Diverse Forest Use
- Diverse Backcountry
- Remote Backcountry
- Remote Wildlife Habitat
- Escarpment
- Wilderness
- Appalachian Trail
- Ecological Special Area
- Eligible Wild, Scenic, or Rec River

Other Management Areas shown on GMNF

- National Recreation Area
- Alpine Ski Area
- Alpine Ski Area Expansion
- Wilderness Study Area

U.S. DEPARTMENT OF AGRICULTURE
GREEN MOUNTAIN
National Forest

Proclamation Boundary Management Alternative E

North Half

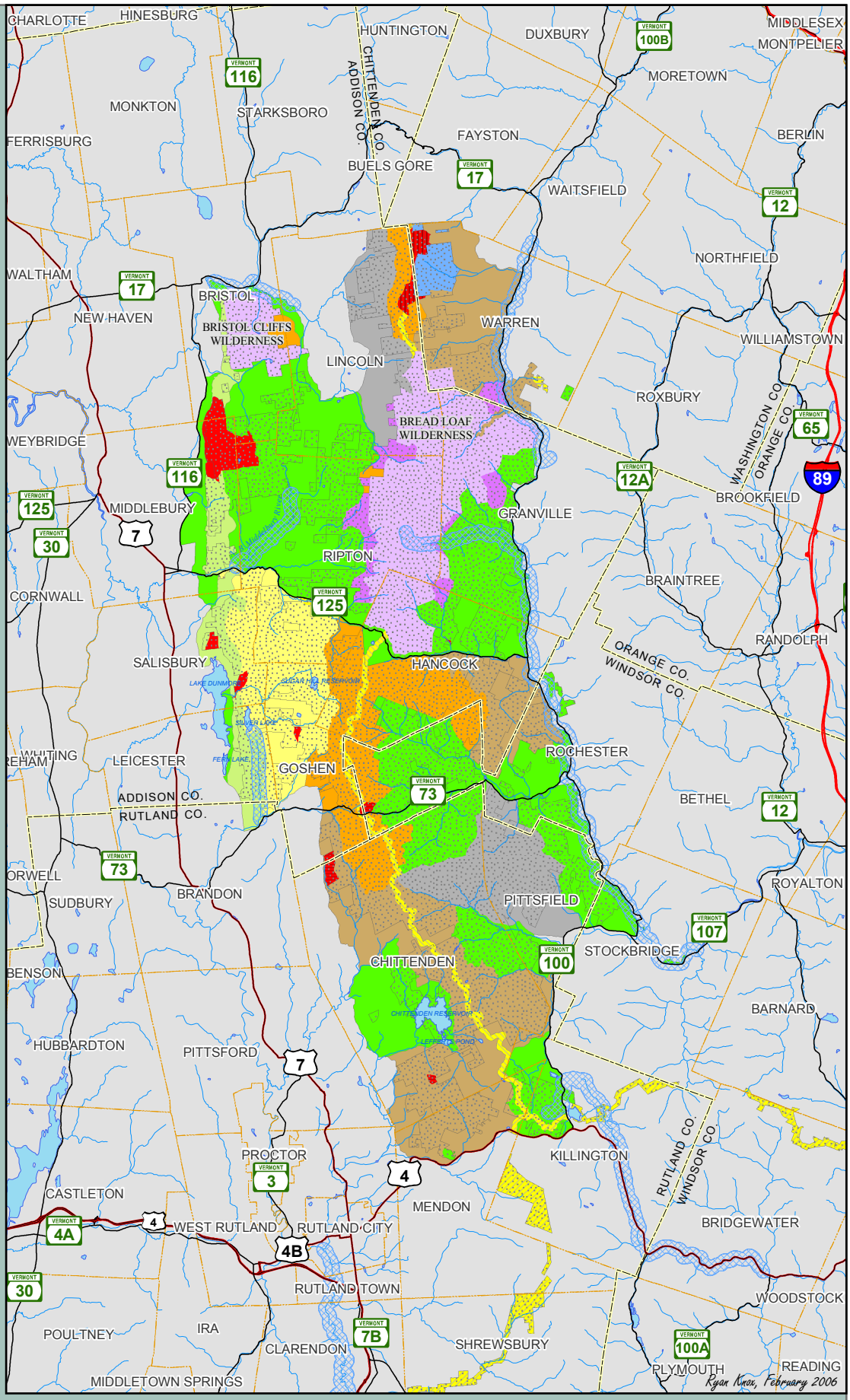

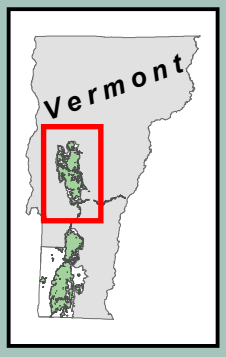

Legend

Scale 1:350,000

0 2.5 5 Miles

0 5 10 Kilometers

- County Boundary
- Town Boundary
- Interstate
- US Highway
- Vermont State Highway
- Outside Proc Boundary
- Green Mountain NF

Proclamation Boundary Management Alternative E

- Diverse Forest Use
- Diverse Backcountry
- Remote Backcountry
- Remote Wildlife Habitat
- Escarpment
- Alpine/Subalpine
- Long Trail
- Moosalamoo Rec & Ed Area
- Appalachian Trail
- Ecological Special Area
- Eligible Wild, Scenic, or Rec River

Other Management Areas shown on GMNF

- Research & Candidate Natural Areas
- Alpine Ski Area
- Recreation Special Area
- Wilderness
- Wilderness Study Area

U.S. DEPARTMENT OF AGRICULTURE
GREEN MOUNTAIN
National Forest

Proclamation Boundary Management Alternative E

South Half

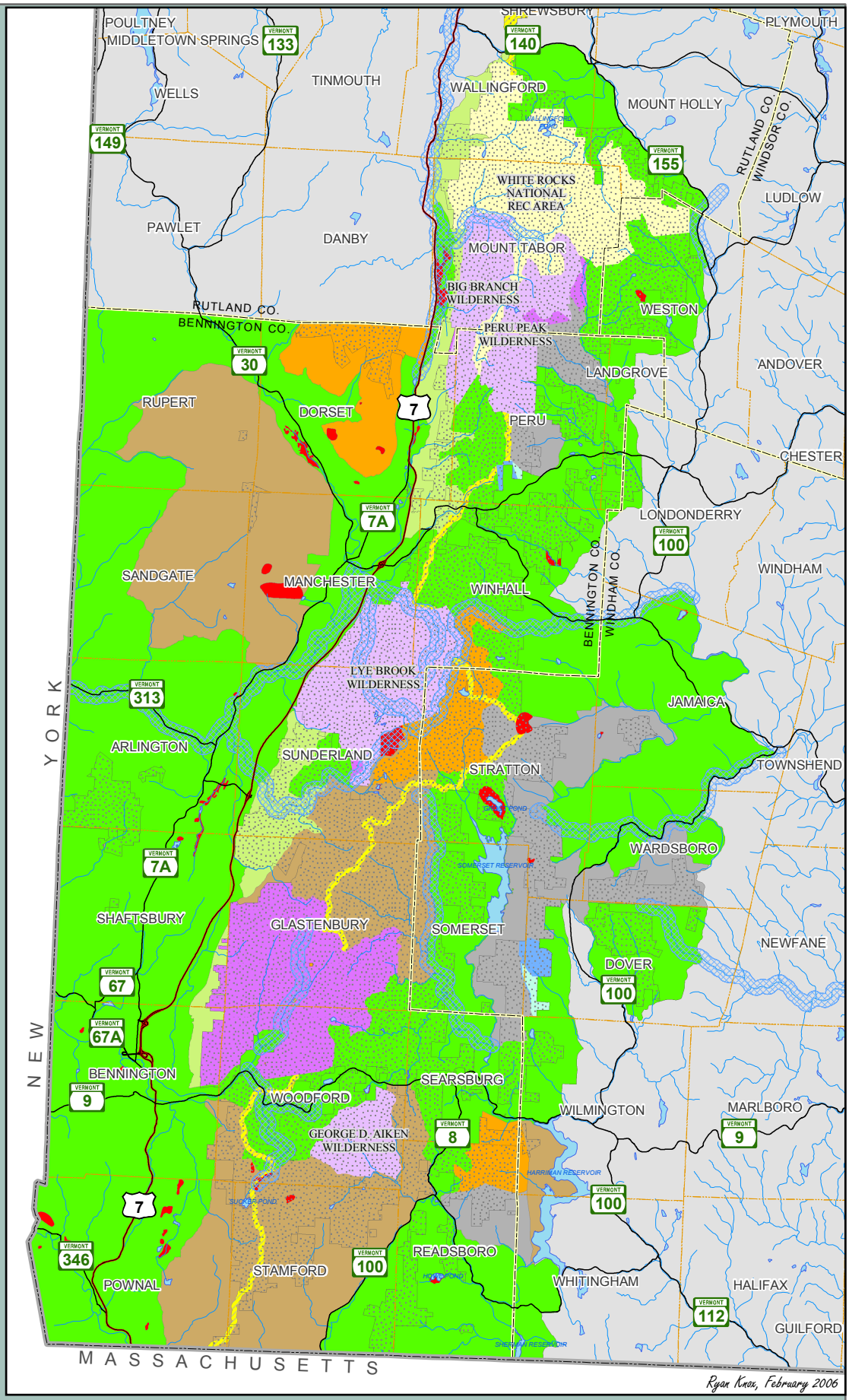

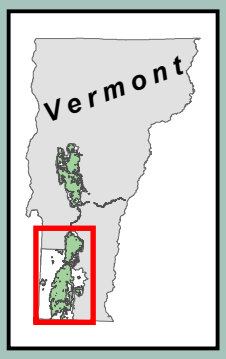

Legend

Scale 1:350,000

0 2.5 5 Miles

0 5 10 Kilometers

- County Boundary
- Town Boundary
- Interstate
- US Highway
- Vermont State Highway
- Outside Proc Boundary
- Green Mountain NF

Proclamation Boundary Management Alternative E

- Diverse Forest Use
- Diverse Backcountry
- Remote Backcountry
- Remote Wildlife Habitat
- Escarpment
- Wilderness
- Appalachian Trail
- Ecological Special Area
- Eligible Wild, Scenic, or Rec River

Other Management Areas shown on GMNF

- National Recreation Area
- Alpine Ski Area
- Alpine Ski Area Expansion
- Wilderness Study Area

U.S. DEPARTMENT OF AGRICULTURE
GREEN MOUNTAIN
National Forest