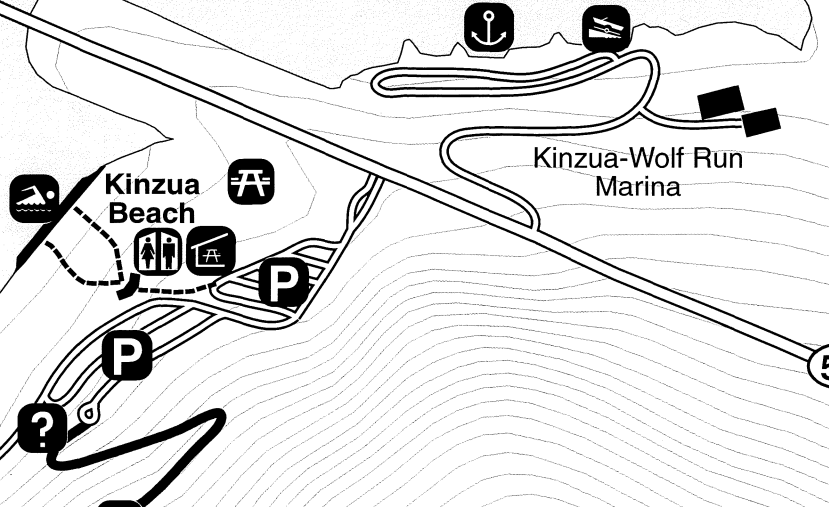



Allegheny Reservoir

# Rimrock Hiking Trail

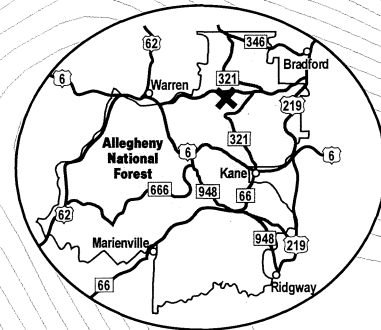
Allegheny National Forest



59

454

Rimrock Trail (1.3 mi.)



Rimrock Overlook

UTM - NAD83:  
E 670544  
N 4634509



- Legend**
- Parking/Trailhead
  - Toilets
  - Trail
  - Kiosk
  - Picnic Area
  - Pavilion
  - Overlook
  - Rocks
  - Swim
  - Boat Ramp
  - Marina

**Leave No Trace!**

*Leave No Trace is a National non-profit organization that unites public and private partners to teach minimum impact skills and ethics to all outdoor enthusiasts.*

**7 Leave No Trace Outdoor Ethics Principles**

1. Plan ahead and prepare.
2. Travel and camp on durable surfaces.
3. Dispose of waste properly.
4. Leave what you find.
5. Minimize campfire impacts.
6. Respect wildlife.
7. Be considerate of other visitors.

*Land stewardship ethics courtesy of Leave No Trace (www.LNT.org)*



## RIMROCK HIKING TRAIL

**WELCOME** to the Rimrock Trail. This 1.3 mile trail offers a scenic 1-1½ hour hike from Kinzua Beach to Rimrock Overlook. From the overlook, hikers are awarded outstanding views of the Allegheny Reservoir and the surrounding hillsides. Hikers may also explore the area's giant sandstone boulders, crevasses, and rock outcrops. At both Kinzua Beach and Rimrock, parking, picnic tables, grills, and restrooms are provided free of charge.

The Rimrock trail travels through Management Area 2.2 and 7.1 (a designation by the ANF Land and Resource Management Plan). Management Area 2.2 emphasizes providing complex late structural forest conditions and maintaining mast-producing species such as oaks, which favor wildlife. Within Management Area 7.1 scenery is managed to provide a natural appearing landscape and exceptional views of the surrounding environment.

**FINDING THE TRAIL** – The eastern trailhead is located in the Rimrock Picnic Area parking lot. The western trailhead is located in the upper parking lot of Kinzua Beach. Both trailheads are located off of SR 59, approximately 13 miles east of Warren, PA and 20 miles southwest of Bradford, PA. This trail is located on the Longhouse National Scenic Byway, a 29-mile loop with abundant outdoor recreation sites and scenic vistas around the Allegheny Reservoir. The area in which the trail is located can be found on the Cornplanter Bridge quadrangle map.

**HIKING THE AREA** – The majority of the trail is level to gradual elevation change. Sections nearing the Rimrock Overlook become moderate to steep. The trail travels through an area that is heavily forested, primarily with mature oak. Along the Allegheny watershed, Native Americans used fire to promote oak composition for thousands of years. In turn, this provided Native Americans with a dependable mast of acorns. Today, this mast feeds various forms of wildlife such as bear, deer, grouse, and turkey. If you do encounter wildlife, please use respect and view them from a safe distance.

**REGULATIONS** – This trail is for hiking. Motorized vehicles, ATV's, and snowmobiles are not allowed on the trail. Forest trails policy prohibits the use of saddle, pack, or draft animals on hiking or cross-country ski trails. Rock climbing and camping is prohibited within the developed portions of the overlook and picnic areas.

**SAFETY** – The skill level of this hiking trail is EASY-MODERATE. We encourage you to hike with at least one

other person and to leave your itinerary with friends or family. If you do not return on time or need assistance, this information will assist in locating you.

This trail is open for winter hiking. Remember to dress in layers appropriate for weather conditions. Be aware that this trail may be used in late fall and spring by hunters. It is recommended to wear bright fluorescent clothing while hiking during these time periods.

**EMERGENCY – Call 911.** The nearest hospital is in Warren, 13 miles west. The nearest telephone is at Kinzua Beach bathhouse. Water in developed recreation areas is safe for drinking. Water from any other sources should be boiled before consumption.

**VOLUNTEERS** – These trails are maintained by volunteer organizations and the U.S. Forest Service. If you, a friend, or your club are interested in volunteering to help maintain this trail or any other trail in the Forest, please contact the Bradford Ranger District.

**FOR MORE INFORMATION** about this and other trail opportunities, contact:

**Bradford Ranger District**

29 Forest Service Drive • Bradford, PA 16701  
(814) 362-4613

<http://fs.usda.gov/allegheny>

**Allegheny National Forest Visitors Bureau**

80 E. Corydon Street • Suite 114  
PO Box 371 • Bradford, PA 16701 • (800) 473-9370  
[www.visitanf.com](http://www.visitanf.com)

Please recycle by returning your brochure to the rack when you have finished your visit, unless you want to keep it. Thank you for helping to reduce brochure expenses, as well as saving paper. ENJOY YOUR VISIT!

This brochure can be obtained in large print at the Allegheny National Forest, 4 Farm Colony Dr., Warren, PA 16365, (814) 723-5150.




PRINTED ON RECYCLED MATERIAL



*The U.S. Department of Agriculture (USDA) prohibits discrimination in all its programs and activities on the basis of race, color, national origin, age, disability, and where applicable, sex, marital status, familial status, parental status, religion, sexual orientation, genetic information, political beliefs, reprisal, or because all or part of an individual's income is derived from any public assistance program. (Not all prohibited bases apply to all programs.) Persons with disabilities who require alternative means for communication of program information (Braille, large print, audiotape, etc.) should contact USDA's TARGET Center at (202) 720-2600 (voice and TDD).*

*To file a complaint of discrimination, write to USDA, Director, Office of Civil Rights, 1400 Independence Avenue, S.W., Washington, DC 20250-9410 or call (800) 795-3272 (voice) or (202) 720-6382 (TDD). USDA is an equal opportunity provider and employer.*

# Rimrock Trail



## Allegheny National Forest

U.S. Department of Agriculture  
Forest Service



2011