Lagoon
Preliminary Sale Area and Slash Disposal Map
Diamond Lake Ranger District
Umpqua National Forest
Sheet 1 of 3

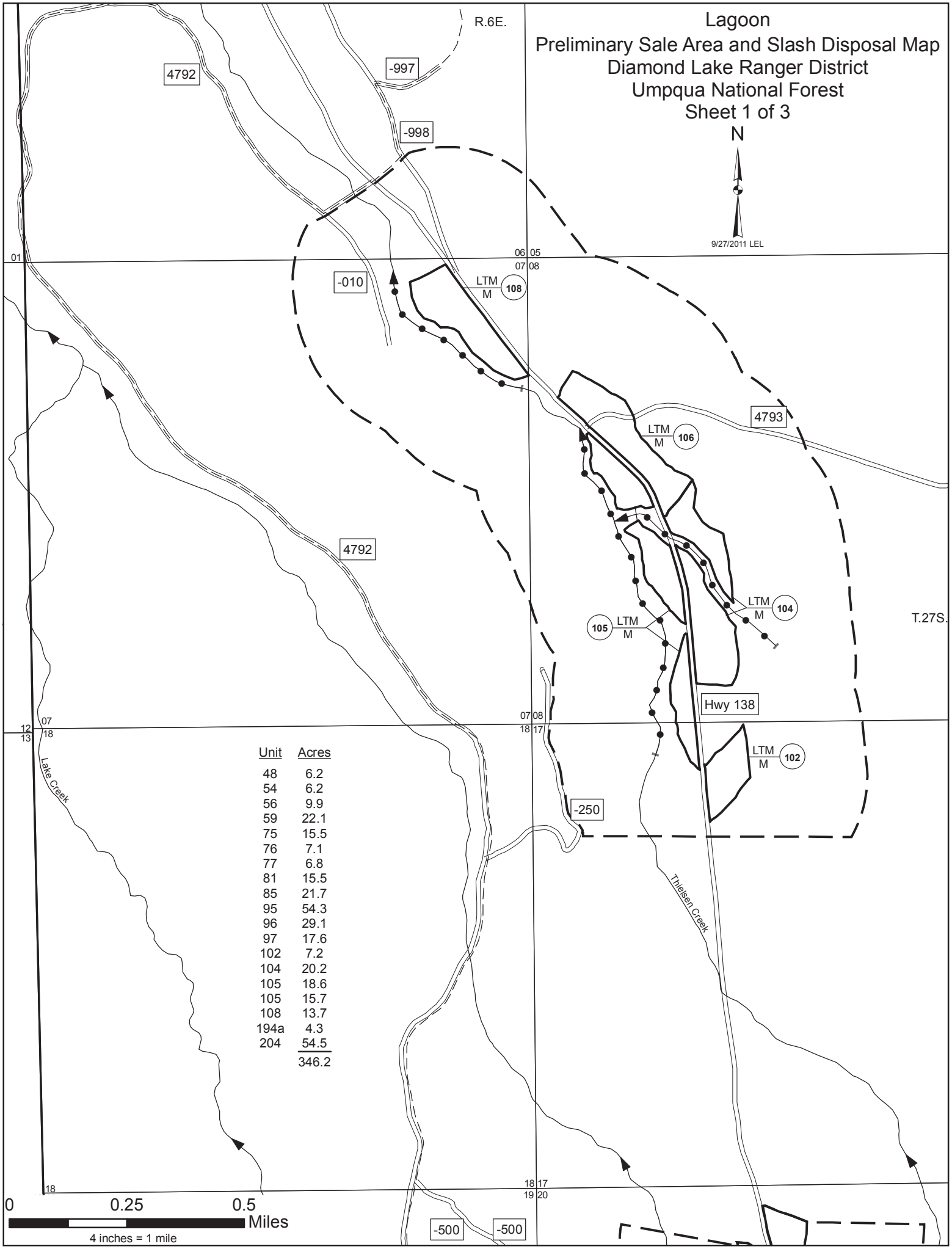

Unit	Acres
48	6.2
54	6.2
56	9.9
59	22.1
75	15.5
76	7.1
77	6.8
81	15.5
85	21.7
95	54.3
96	29.1
97	17.6
102	7.2
104	20.2
105	18.6
105	15.7
108	13.7
194a	4.3
204	54.5
	346.2

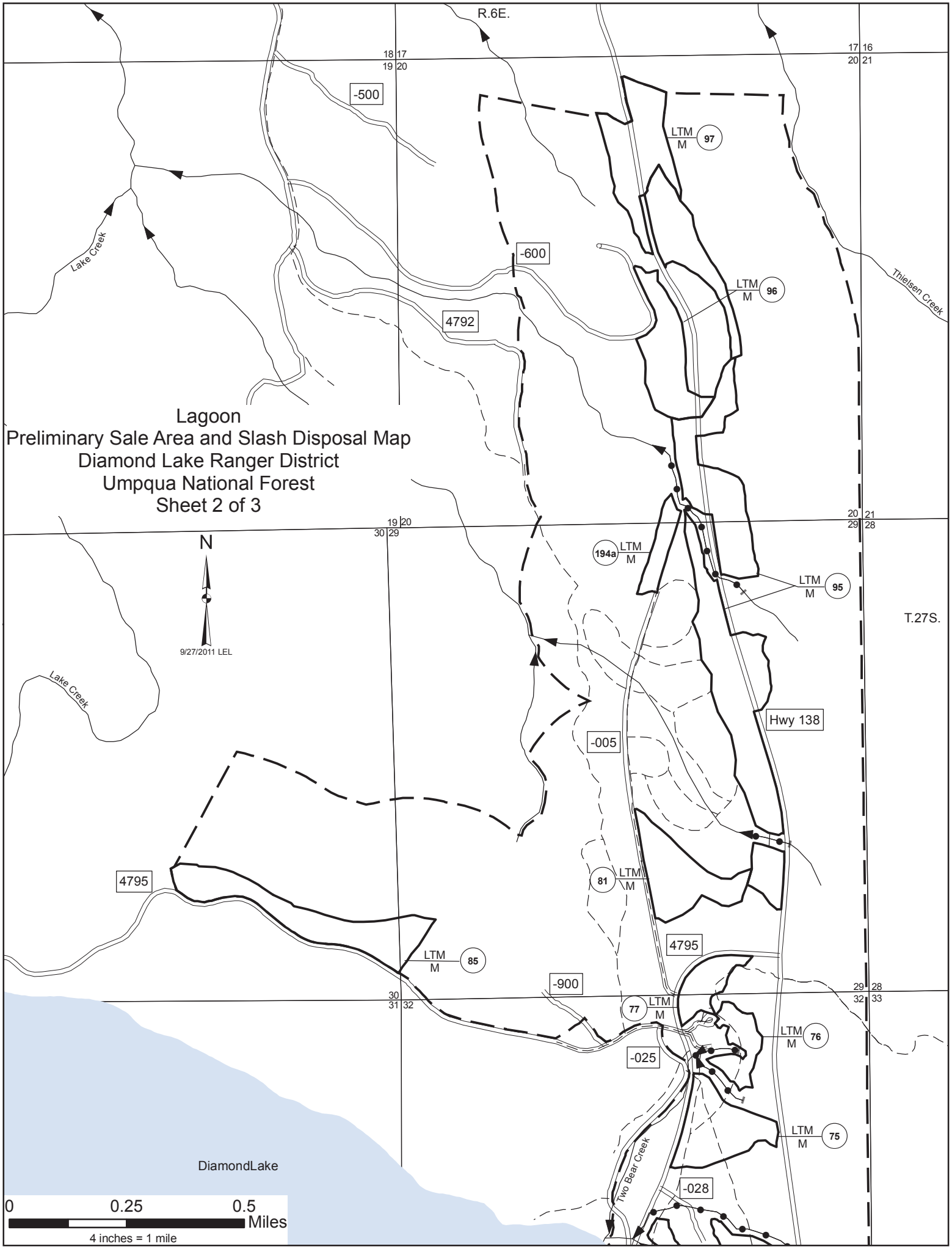
R.6E.
T.27S.
Lagoon
Preliminary Sale Area and Slash Disposal Map
Diamond Lake Ranger District
Umpqua National Forest
Sheet 2 of 3
N
9/27/2011 LEL
Lake Creek
Thielsen Creek
Two Bear Creek
DiamondLake
Hwy 138
-500
-600
4792
-005
4795
-900
-025
-028
LTM M 97
LTM M 96
194a LTM M
LTM M 95
81 LTM M
LTM M 85
77 LTM M
LTM M 76
LTM M 75
0 0.25 0.5 Miles
4 inches = 1 mile

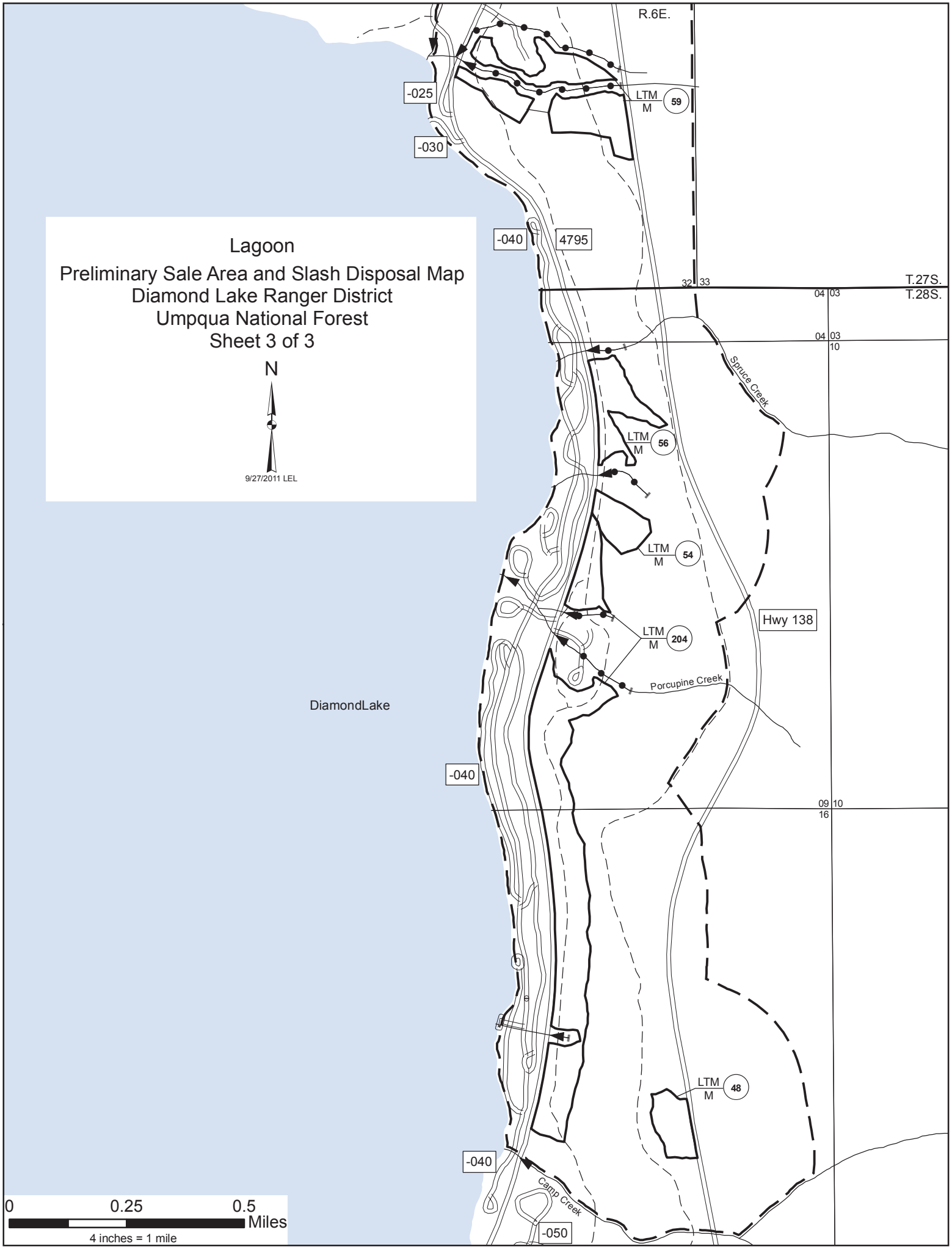
Lagoon
Preliminary Sale Area and Slash Disposal Map
Diamond Lake Ranger District
Umpqua National Forest
Sheet 3 of 3
N
9/27/2011 LEL
R.6E.
T.27S.
T.28S.
-025
-030
-040
4795
LTM
M
59
56
54
204
48
Spruce Creek
Porcupine Creek
Camp Creek
Hwy 138
DiamondLake
-050
32
33
04
03
10
09
16
0
0.25
0.5
Miles
4 inches = 1 mile