Slate Creek Watershed Vicinity Map

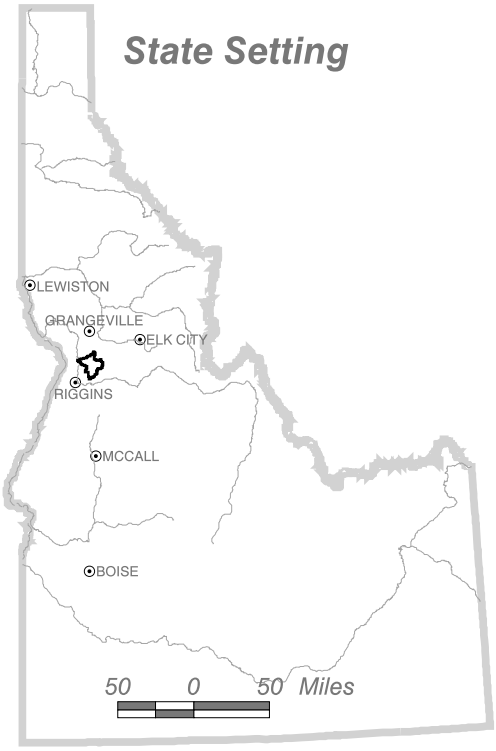

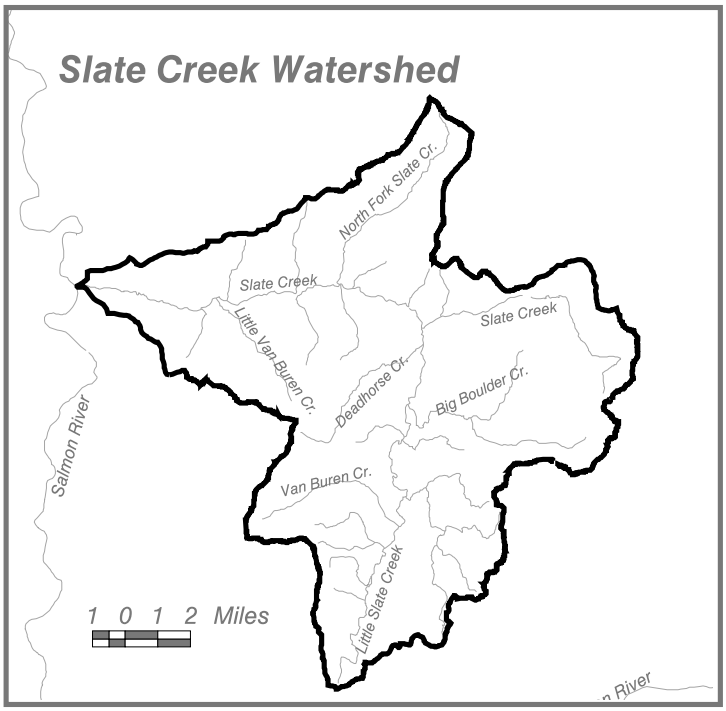

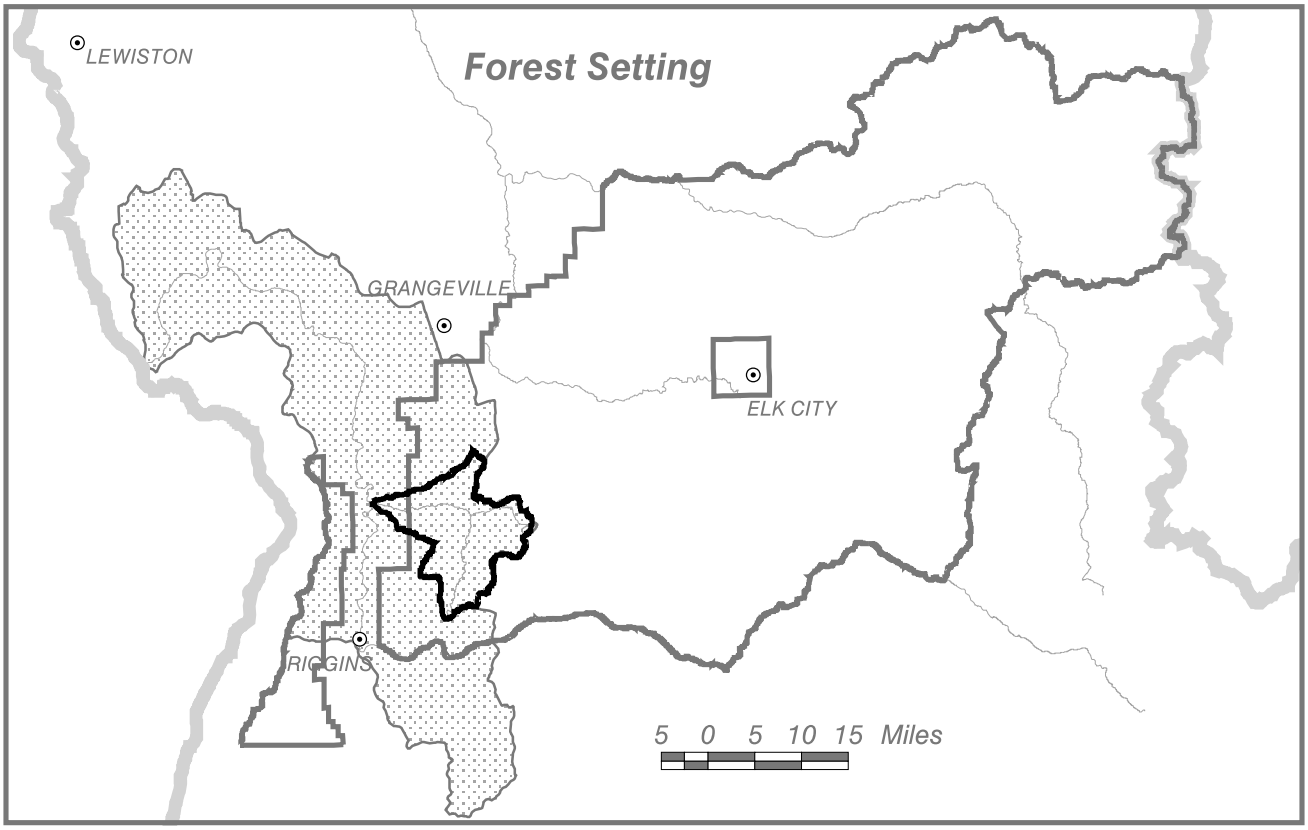

Legend :
- Slate Creek Watershed
- Nez Perce National Forest
- State of Idaho
- Lower Salmon Subbasin

N

Map 1

March 23, 2000
Map Contact: T. McDonald, Salmon River R.D., Nez Perce N.F.
/fsfiles/office/project_salmon/eaws/slate_cr/terrestrial/vicinity.apr