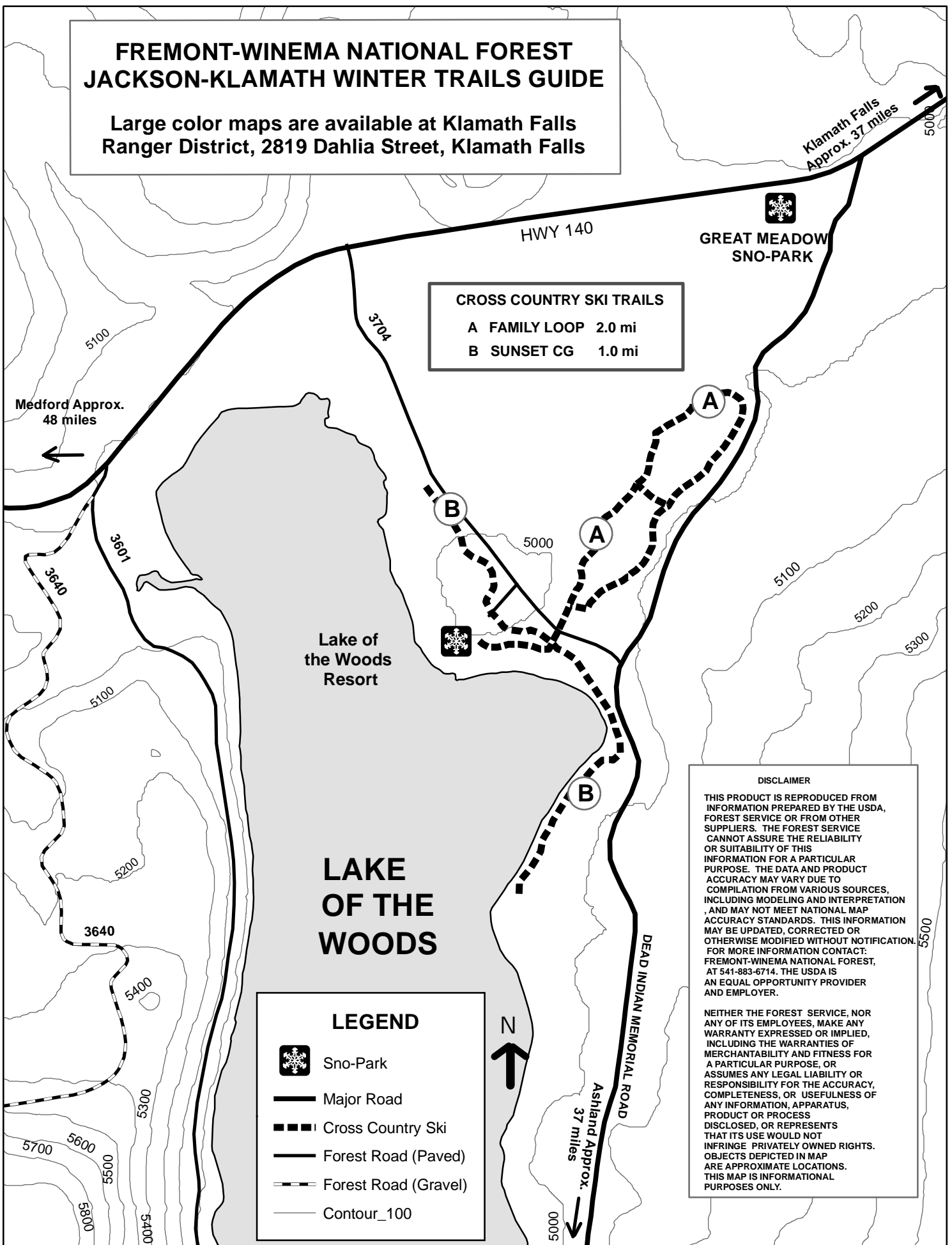








FREMONT-WINEMA NATIONAL FOREST JACKSON-KLAMATH WINTER TRAILS GUIDE

Large color maps are available at Klamath Falls
Ranger District, 2819 Dahlia Street, Klamath Falls



CROSS COUNTRY SKI TRAILS
A FAMILY LOOP 2.0 mi
B SUNSET CG 1.0 mi

LEGEND

-  Sno-Park
-  Major Road
-  Cross Country Ski
-  Forest Road (Paved)
-  Forest Road (Gravel)
-  Contour_100

DISCLAIMER

THIS PRODUCT IS REPRODUCED FROM INFORMATION PREPARED BY THE USDA, FOREST SERVICE OR FROM OTHER SUPPLIERS. THE FOREST SERVICE CANNOT ASSURE THE RELIABILITY OR SUITABILITY OF THIS INFORMATION FOR A PARTICULAR PURPOSE. THE DATA AND PRODUCT ACCURACY MAY VARY DUE TO COMPILATION FROM VARIOUS SOURCES, INCLUDING MODELING AND INTERPRETATION, AND MAY NOT MEET NATIONAL MAP ACCURACY STANDARDS. THIS INFORMATION MAY BE UPDATED, CORRECTED OR OTHERWISE MODIFIED WITHOUT NOTIFICATION. FOR MORE INFORMATION CONTACT: FREMONT-WINEMA NATIONAL FOREST, AT 541-883-6714. THE USDA IS AN EQUAL OPPORTUNITY PROVIDER AND EMPLOYER.

NEITHER THE FOREST SERVICE, NOR ANY OF ITS EMPLOYEES, MAKE ANY WARRANTY EXPRESSED OR IMPLIED, INCLUDING THE WARRANTIES OF MERCHANTABILITY AND FITNESS FOR A PARTICULAR PURPOSE, OR ASSUMES ANY LEGAL LIABILITY OR RESPONSIBILITY FOR THE ACCURACY, COMPLETENESS, OR USEFULNESS OF ANY INFORMATION, APPARATUS, PRODUCT OR PROCESS DISCLOSED, OR REPRESENTS THAT ITS USE WOULD NOT INFRINGE PRIVATELY OWNED RIGHTS. OBJECTS DEPICTED IN MAP ARE APPROXIMATE LOCATIONS. THIS MAP IS INFORMATIONAL PURPOSES ONLY.