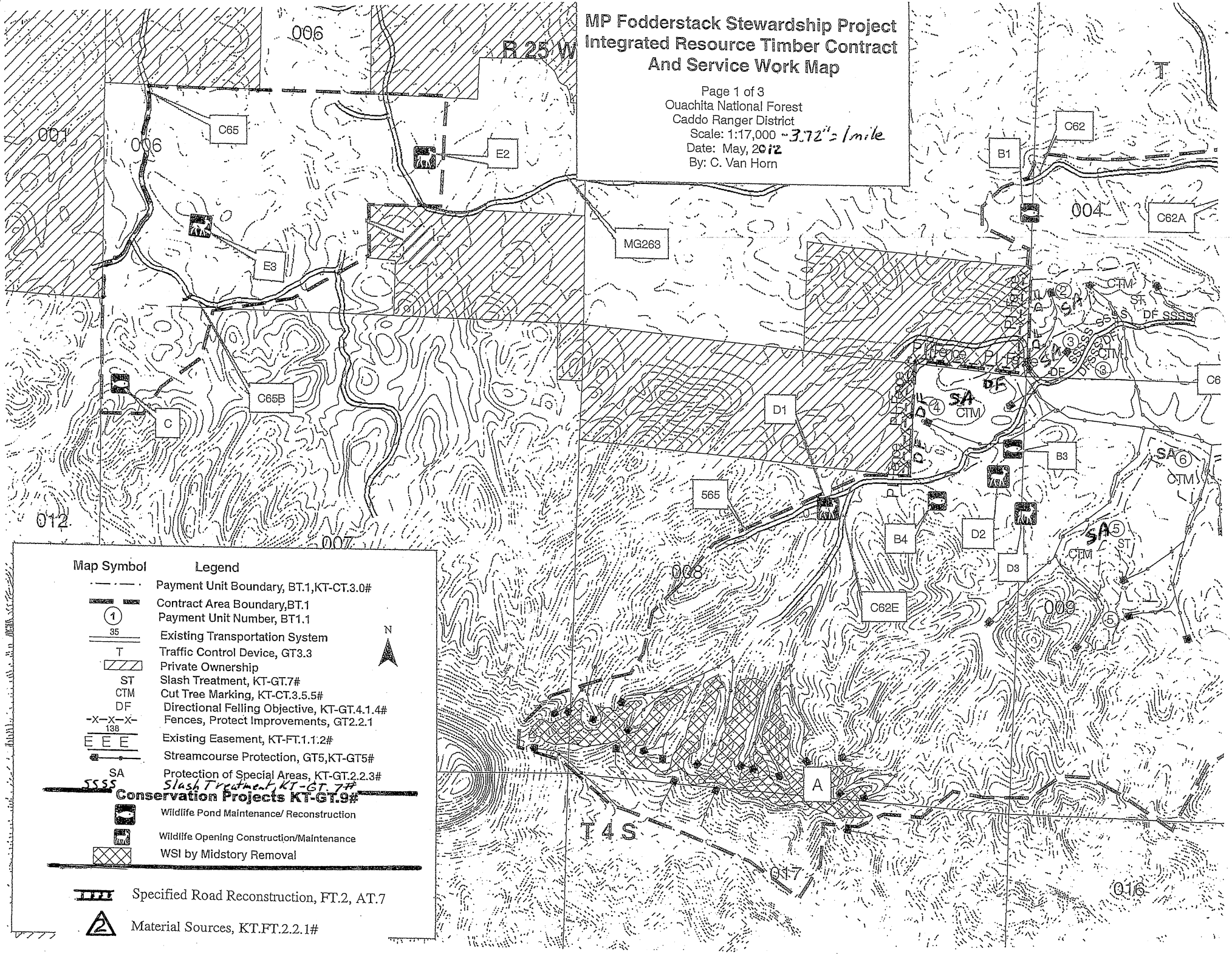
MP Fodderstack Stewardship Project
Integrated Resource Timber Contract
And Service Work Map
Page 1 of 3
Ouachita National Forest
Caddo Ranger District
Scale: 1:17,000 ~3.72" = 1 mile
Date: May, 2012
By: C. Van Horn
R 25 W
T 4 S
006
001
004
007
008
009
012
016
017
C65
E2
E3
MG263
C62
B1
C62A
C65B
C
D1
B3
565
B4
D2
D3
C62E
A
CTM
ST
DF
SA
Map Symbol
Legend
Payment Unit Boundary, BT.1,KT-CT.3.0#
Contract Area Boundary,BT.1
Payment Unit Number, BT1.1
Existing Transportation System
Traffic Control Device, GT3.3
Private Ownership
Slash Treatment, KT-GT.7#
Cut Tree Marking, KT-CT.3.5.5#
Directional Felling Objective, KT-GT.4.1.4#
Fences, Protect Improvements, GT2.2.1
Existing Easement, KT-FT.1.1.2#
Streamcourse Protection, GT5,KT-GT5#
Protection of Special Areas, KT-GT.2.2.3#
Slash Treatment, KT-GT.7#
Conservation Projects KT-GT.9#
Wildlife Pond Maintenance/ Reconstruction
Wildlife Opening Construction/Maintenance
WSI by Midstory Removal
Specified Road Reconstruction, FT.2, AT.7
Material Sources, KT.FT.2.2.1#
N

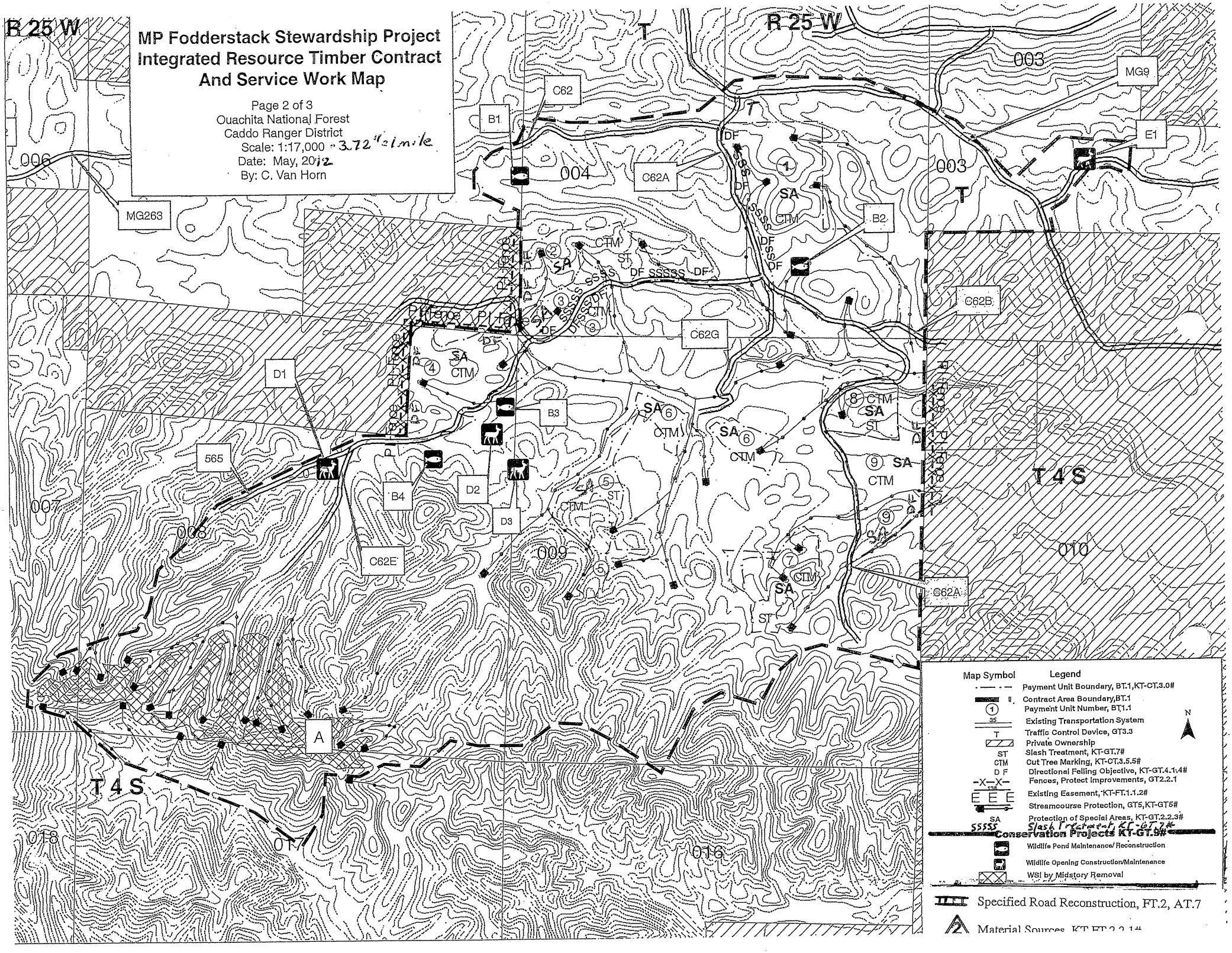
R 25 W
R 25 W
T
T
T
T 4 S
T 4 S
MP Fodderstack Stewardship Project
Integrated Resource Timber Contract
And Service Work Map
Page 2 of 3
Ouachita National Forest
Caddo Ranger District
Scale: 1:17,000 - 3.72"=1mile
Date: May, 2012
By: C. Van Horn
003
004
006
007
008
009
010
016
017
018
MG263
MG9
E1
C62
C62A
C62B
C62G
C62E
B1
B2
B3
B4
D1
D2
D3
565
A
Pipeline
Pipeline
SA
CTM
ST
DF
SSSSS
Map Symbol
Legend
Payment Unit Boundary, BT.1,KT-GT.3.0#
Contract Area Boundary,BT.1
Payment Unit Number, BT.1.1
Existing Transportation System
Traffic Control Device, GT3.3
Private Ownership
Slash Treatment, KT-GT.7#
Cut Tree Marking, KT-GT.3.5.5#
Directional Felling Objective, KT-GT.4.1.4#
Fences, Protect Improvements, GT2.2.1
Existing Easement, KT-FT.1.1.2#
Streamcourse Protection, GT5,KT-GT5#
Protection of Special Areas, KT-GT.2.2.3#
Slash Treatment KT-GT.7#
Conservation Projects KT-GT.9#
Wildlife Pond Maintenance/ Reconstruction
Wildlife Opening Construction/Maintenance
WSI by Midstory Removal
Specified Road Reconstruction, FT.2, AT.7
Material Sources, KT-FT.2.2.1#
N

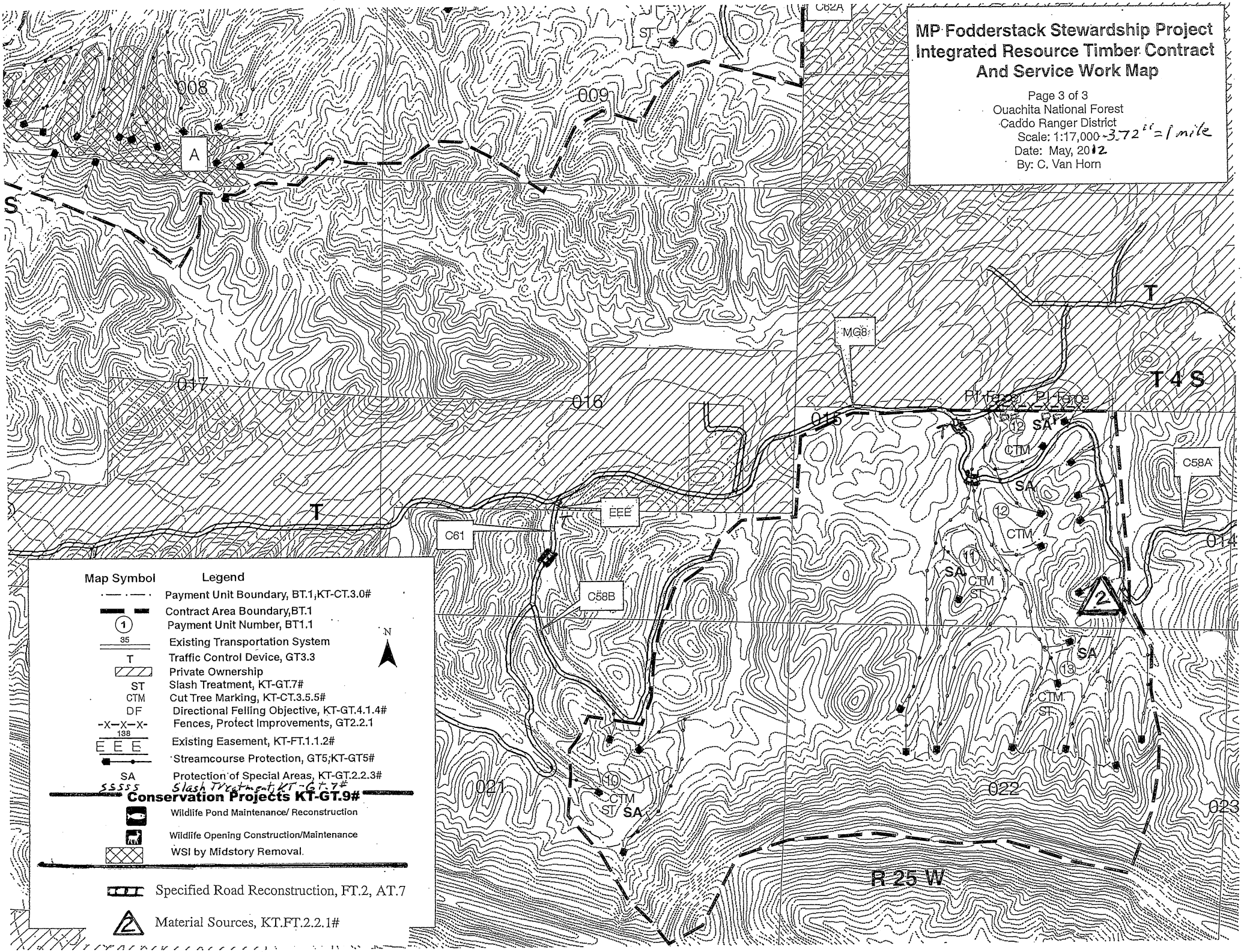
MP Fodderstack Stewardship Project
Integrated Resource Timber Contract
And Service Work Map
Page 3 of 3
Ouachita National Forest
Caddo Ranger District
Scale: 1:17,000 - 3.72" = 1 mile
Date: May, 2012
By: C. Van Horn
Map Symbol
Legend
Payment Unit Boundary, BT.1,KT-CT.3.0#
Contract Area Boundary,BT.1
Payment Unit Number, BT1.1
Existing Transportation System
Traffic Control Device, GT3.3
Private Ownership
ST Slash Treatment, KT-GT.7#
CTM Cut Tree Marking, KT-CT.3.5.5#
DF Directional Felling Objective, KT-GT.4.1.4#
Fences, Protect Improvements, GT2.2.1
Existing Easement, KT-FT.1.1.2#
Streamcourse Protection, GT5;KT-GT5#
SA Protection of Special Areas, KT-GT.2.2.3#
SSSSS Slash Treatment, KT-GT.7#
Conservation Projects KT-GT.9#
Wildlife Pond Maintenance/ Reconstruction
Wildlife Opening Construction/Maintenance
WSI by Midstory Removal.
Specified Road Reconstruction, FT.2, AT.7
Material Sources, KT.FT.2.2.1#
008
009
017
016
015
014
021
022
023
A
T
T 4 S
R 25 W
C62A
C58A
C58B
C61
EEE
MG8
PI Fence
CTM
ST
SA
N