

# ROCKY MOUNTAIN REGION CAMPGROUND LISTING

This Campground Listing is just that, a listing of all the campgrounds available within the Rocky Mountain Region. To determine a campground's Open/Closed status, contact the office of the Ranger District that the campground is in. Most campgrounds in the Rocky Mountain Region are open from Memorial Day through Labor Day. The campgrounds are listed by state, national forest or grassland and ranger district. Consult the corresponding National Forest or Grassland Visitor Map for the locations of the campgrounds. Maps can be viewed on-line at:

[www.fs.usda.gov/main/r2/recreation](http://www.fs.usda.gov/main/r2/recreation)

## NATIONAL RECREATION RESERVATION SYSTEM

1.877.444.6777



[www.recreation.gov](http://www.recreation.gov)

Campgrounds accepting reservations are marked with **\*R** under the column with the Recreation.gov logo shown above. All other campgrounds are on a **"First-Come/First-Serve"** basis and marked with **\*FC**. Reservations may be made through the toll-free number or website listed above.

To make a reservation, give the name of the campground, the national forest and your credit card number. There is a non-refundable \$9.00 fee for each site, per reservation. Reservations must be made at least 5 days in advance of your intended stay.

**FOR ANY QUESTIONS CALL THE LOCAL RANGER DISTRICT OFFICE!**



### PURCHASE FIREWOOD LOCALLY TO PROTECT OUR FORESTS!

Destructive insects and diseases can get a free ride into our Region in firewood brought in from out of state or from home. For more information, contact the US Forest Service's Regional Forest Health Management office at 303.275.5463.

### ABBREVIATIONS AND ICONS USED IN THIS GUIDE

- \*FC - Campground is on a "First Come/First Serve" basis
- \*R - Campsites may be reserved through Recreation.gov
- \*PL - Must use Parking Lot
- \*RD - Ranger District
- \*TO - Tent Only



Recreation.gov  
Reservation icon



Drinking Water  
Available icon



Campground  
Fee icon



Wheelchair  
Accessible icon

USDA is an equal opportunity provider and employer.

rev. 02/20/13

## COLORADO

ARAPAHO & ROOSEVELT NATIONAL FORESTS 970.498.2770

### BOULDER RD\* - BOULDER, CO 303.541.2500

CAMPGROUND NAME	SITE ELEVATION	# OF SITES	MAX SPUR				
Camp Dick	8,650'	41	55'	<b>R*</b>	\$17-20	Y	Y
Kelly Dahl	8,600'	46	40'	<b>R*</b>	\$17	Y	N
Meeker Park	8,600'	29	25'	<b>FC*</b>	\$9	N	N
Olive Ridge	8,350'	56	30'	<b>R*</b>	\$17-20	Y	N
Peaceful Valley	8,500'	17	55'	<b>R*</b>	\$17-20	Y	Y

### CANYON LAKES RD\* - FORT COLLINS, CO 970.295.6700

CAMPGROUND NAME	SITE ELEVATION	# OF SITES	MAX SPUR				
Ansel Watrous	5,800'	19	45'	<b>R*</b>	\$17	Y	Y
Aspen Glen	8,660'	9	35'	<b>FC*</b>	\$13	Y	N
Bellaire	8,600'	26	60'	<b>R*</b>	\$18-23	Y	Y
Big Bend	7,700'	8	45'	<b>FC*</b>	\$13	Y	N
Big South	8,440'	4	30'	<b>FC*</b>	\$13	N	N
Browns Park	8,400'	28	60'	<b>FC*</b>	\$12	N	N
Chambers Lake	9,200'	51	30'	<b>R*</b>	\$18	Y	Y
Dowdy Lake	8,100'	62	70'	<b>R*</b>	\$18-23	Y	Y
Dutch George Flats	6,500'	20	70'	<b>FC*</b>	\$17	Y	Y
Grandview	10,220'	9	<b>PL*</b>	<b>FC*</b>	\$14	Y	N
Jack's Gulch	8,100'	64	80'	<b>FC*</b>	\$18-23	Y	Y
Jack's Gulch Group	8,100'	1	80'	<b>R*</b>	\$140	Y	Y
Kelly Flats	6,600'	29	65'	<b>FC*</b>	\$18	Y	N
Long Draw	10,030'	24	55'	<b>FC*</b>	\$14	Y	N
Mountain Park	6,500'	55	45'	<b>R*</b>	\$18-23	Y	Y
Mountain Park Group	6,500'	1	45'	<b>R*</b>	\$110	Y	Y
Narrows	6,400'	15	50'	<b>R*</b>	\$17	Y	Y
North Fork Poudre	9,200'	9	35'	<b>FC*</b>	\$11	N	N
Sleeping Elephant	7,800'	15	30'	<b>FC*</b>	\$13	Y	N
Stove Prairie	6,000'	9	55'	<b>R*</b>	\$17	Y	Y
Tom Bennett	9,000'	12	25'	<b>FC*</b>	\$11	N	N
Tunnel	8,600'	49	70'	<b>FC*</b>	\$16	Y	N
West Lake	8,200'	35	80'	<b>R*</b>	\$18-23	Y	Y

\*FC - Campground is on a "First Come/First Serve" basis

\*PL - Must use Parking Lot

\*R - Campsites may be reserved through Recreation.gov

\*RD - Ranger District

## COLORADO

### ARAPAHO & ROOSEVELT NATIONAL FORESTS 970.498.2770 (cont.)

#### CLEAR CREEK RD\* - IDAHO SPRINGS, CO 303.567.3000

CAMPGROUND NAME	SITE ELEVATION	# OF SITES	MAX SPUR				
Clear Lake	10,000'	8	25'	FC*	\$13	Y	N
Cold Springs	9,200'	38	50'	R*	\$16	Y	N
Columbine	9,200'	47	55'	R*	\$15	Y	N
Echo Lake	10,600'	18	35'	R*	\$15	Y	N
Guanella Pass	10,900'	18	45'	R*	\$15	Y	N
Pickle Gulch	9,100'	6	PL*	R*	\$40-55	Y	N
West Chicago Creek	9,600'	16	30'	R*	\$14	Y	N

#### PAWNEE NATIONAL GRASSLAND - GREELEY, CO 970.346.5000

CAMPGROUND NAME	SITE ELEVATION	# OF SITES	MAX SPUR				
Crow Valley Family	4,800'	10	35'	R*	\$10-14	Y	Y
Crow Valley Group	4,800'	3	15'	R*	\$45	Y	Y
Steward J. Adams Group	4,800'	1	40'	R*	\$60-110	Y	Y

#### SULPHUR RD\* - GRANBY, CO 970.887.4100

CAMPGROUND NAME	SITE ELEVATION	# OF SITES	MAX SPUR				
Arapaho Bay	8,320'	84	40'	R*	\$17	Y	Y
Cutthroat Bay Group	8,400'	2	PL*	R*	\$85	Y	Y
Denver Creek	8,800'	22	45'	FC*	\$15	Y	N
Green Ridge	8,360'	78	35'	R*	\$17-48	Y	Y
Horseshoe	8,540'	7	50'	FC*	\$12	Y	N
Idlewild	9,000'	24	30'	FC*	\$16	Y	N
Midland Group	9,400'	1	PL*	R*	\$75	Y	N
Robbers Roost	9,830'	11	25'	FC*	\$14	N	N
Sawmill Gulch	8,780'	5	40'	FC*	\$12	Y	N
South Fork	8,940'	21	50'	FC*	\$13	Y	N
St. Louis Creek	8,900'	16	35'	FC*	\$16	Y	N
Stillwater	8,300'	129	40'	FC*	\$20-36	Y	Y
Sugarloaf	8,970'	11	35'	FC*	\$13	N	N
Sunset Point	8,300'	25	50'	FC*	\$20-38	Y	N
Willow Creek	8,130'	35	35'	FC*	\$17	Y	N
Willow Creek Group	8,130'	1	PL*	R*	\$70	Y	N

\*FC - Campground is on a "First Come/First Serve" basis

\*R - Campsites may be reserved through Recreation.gov

## GRAND MESA, UNCOMPAHGRE & GUNNISON NATIONAL FORESTS 970.874.6600

#### GRAND VALLEY RD\* - GRAND JUNCTION, CO 970.242.8211

CAMPGROUND NAME	SITE ELEVATION	# OF SITES	MAX SPUR				
Big Creek	10,000'	26	33'	FC*	\$12	Y	N
Cobbett Lake	10,300'	20	42'	FC*	\$14	Y	N
Cottonwood Lake	10,000'	36	42'	FC*	\$12	N	N
Crag Crest	10,100'	11	27'	FC*	\$12	N	N
Island Lake	10,300'	38	60'	FC*	\$14-18	Y	Y
Jumbo (electric)	9,800'	15	60'	R*	\$22	Y	N
Jumbo (no electric)	9,800'	6	60'	R*	\$18	Y	N
Little Bear	10,200'	36	49'	FC*	\$12	Y	Y
Spruce Grove	9,900'	16	48'	FC*	\$12	Y	N
Ward Lake	10,200'	27	45'	FC*	\$14	Y	N
Weir & Johnson	10,500'	12	33'	FC*	\$12	N	N

#### GUNNISON RD\* - GUNNISON, CO 970.641.0471

CAMPGROUND NAME	SITE ELEVATION	# OF SITES	MAX SPUR				
Almont	8,000'	10	35'	FC*	\$10	Y	N
Big Blue	9,800'	11	1 Car	FC*	\$0	N	N
Cement Creek	9,000'	13	36'	FC*	\$14	Y	N
Cold Springs	9,000'	6	10'	FC*	\$10	N	N
Deer Lakes	10,400'	12	45'	FC*	\$12	Y	Y
Dinner Station	9,600'	22	45'	R*	\$14	Y	N
Dorchester	9,800'	10	44'	FC*	\$0	N	N
Gate	8,000'	8	25'	FC*	\$5	N	Y
Gold Creek	10,000'	6	1 Car	FC*	\$0	N	N
Gothic	9,600'	4	1 Car	FC*	\$10	N	N
Granite	8,600'	7	PL*	FC*	\$10	N	N
Hidden Valley	9,700'	3	PL*	FC*	\$0	N	N
Lake Irwin	10,200'	32	50'	R*	\$16	Y	N
Lakeview (electric)	9,400'	10	60'	R*	\$22	Y	Y
Lakeview (no electric)	9,400'	58	60'	R*	\$18	Y	Y
Lodgepole	9,000'	16	44'	R*	\$12	Y	N
Lottis Creek (electric)	9,000'	2	48'	FC*	\$22	Y	Y
Lottis Creek (no electric)	9,000'	26	48'	FC*	\$18	Y	Y
Middle Quartz	10,200'	7	1 Car	FC*	\$0	N	N
Mill Creek	9,500'	22	45'	FC*	\$7	Y	Y
Mirror Lake	11,000'	10	32'	FC*	\$10	N	N

\*RD - Ranger District

**COLORADO**

**GRAND MESA, UNCOMPAHGRE & GUNNISON NFs 970.874.6600 (cont.)**

**GUNNISON RD\* - GUNNISON, CO 970.641.0471 (cont.)**

CAMPGROUND NAME	SITE ELEVATION	# OF SITES	MAX SPUR				
Mosca	10,000'	16	45'	FC*	\$12	N	N
North Bank	8,600'	17	44'	FC*	\$12	Y	N
One Mile (electric)	8,600'	22	58'	R*	\$22	Y	Y
One Mile (no electric)	8,600'	3	58'	R*	\$18	Y	Y
Pitkin	9,400'	22	50'	FC*	\$16	Y	N
Quartz	9,800'	10	1 Car	FC*	\$10	N	N
Red Bridge	7,800'	7	25'	FC*	\$5	N	Y
Rivers End	9,400'	18	40'	FC*	\$12	Y	N
Rosy Lane (electric)	8,600'	1	56'	R*	\$22	Y	Y
Rosy Lane (no electric)	8,600'	18	56'	R*	\$18	Y	Y
Slumgullion	11,200'	21	43'	FC*	\$10	Y	N
Snowblind	9,800'	23	1 Car	FC*	\$10	N	N
Soap Creek	7,000'	21	55'	FC*	\$12	Y	N
Spring Creek	8,500'	12	41'	FC*	\$12	Y	N
Spruce	9,300'	9	1 Car	FC*	\$0	N	N
Williams Creek	9,200'	23	40'	FC*	\$14	Y	N

**NORWOOD RD\* - NORWOOD, CO 970.327.4261**

CAMPGROUND NAME	SITE ELEVATION	# OF SITES	MAX SPUR				
Matterhorn (electric)	9,500'	9	45'	R*	\$28	Y	Y
Matterhorn (no electric)	9,500'	19	45'	R*	\$20	Y	Y
Sunshine	9,500'	18	35'	FC*	\$16	Y	Y
Woods Lake	9,400'	36	45'	FC*	\$14	Y	Y

**OURAY RD\* - MONTROSE, CO 970.240.5300**

CAMPGROUND NAME	SITE ELEVATION	# OF SITES	MAX SPUR				
Amphitheater	8,400'	35	34'	R*	\$18	Y	Y
Angel Creek	8,400'	8	TO*	FC*	\$10	N	Y
Beaver Lake	8,800'	12	25'	FC*	\$12	N	N
Big Cimarron	8,600'	14	25'	FC*	\$12	N	N
Columbine	9,000'	6	32'	FC*	\$0	N	N
Divide Forks	9,200'	11	22'	FC*	\$0	N	N
Iron Springs	9,500'	8	32'	FC*	\$0	N	N
Silver Jack	8,900'	60	53'	FC*	\$14	N	Y
Thistledown	8,400'	8	TO*	FC*	\$10	N	N

\*RD - Ranger District

\*TO - Tent Only

**PAONIA RD\* - PAONIA, CO 970.527.4131**

CAMPGROUND NAME	SITE ELEVATION	# OF SITES	MAX SPUR				
Erickson Springs	6,800'	18	45'	FC*	\$10	Y	N
Lost Lake	9,600'	14	35'	FC*	\$0	Y	Y
McClure	8,200'	10	47'	FC*	\$0	N	N

**PIKE & SAN ISABEL NATIONAL FORESTS 719.553.1400**

**COMANCHE NATIONAL GRASSLAND 970.874.6600**

NO DEVELOPED CAMPGROUNDS - DISPERSED CAMPING ONLY

**LEADVILLE RD\* - LEADVILLE, CO 719.486.0749**

CAMPGROUND NAME	SITE ELEVATION	# OF SITES	MAX SPUR				
Baby Doe	9,900'	50	32'	R*	\$16	Y	Y
Belle of Colorado	9,900'	19	PL*	FC*	\$16	Y	N
Dexter	9,300'	26	37'	FC*	\$12	N	N
Elbert Creek	10,000'	17	16'	FC*	\$13	Y	N
Father Dyer	9,900'	26	32'	R*	\$16	Y	N
Halfmoon East	9,900'	24	16'	FC*	\$13	Y	N
Halfmoon West	9,900'	15	16'	FC*	\$13	Y	N
Lakeview	9,500'	27	55'	R*	\$15	Y	N
Lakeview Group	9,500'	3	40'	R*	Call	Y	N
Matchless	9,900'	17	50'	FC*	\$16	Y	N
May Queen	9,900'	34	32'	R*	\$16	Y	Y
Molly Brown	9,900'	49	32'	R*	\$16	Y	N
Parry Peak	9,500'	26	32'	FC*	\$15	Y	N
Printer Boy Group	9,900'	4	32'	R*	Call	Y	N
Silver Dollar	9,900'	45	22'	R*	\$16	Y	N
Tabor	9,900'	20	37'	FC*	\$16	Y	N
Twin Peaks	9,600'	37	32'	FC*	\$15	Y	N
Whitestar	9,300'	64	35'	R*	\$15	N	Y

**PIKES PEAK RD\* - COLORADO SPRINGS, CO 719.636.1602**

CAMPGROUND NAME	SITE ELEVATION	# OF SITES	MAX SPUR				
Colorado	8,000'	81	100'	R*	\$17	Y	N
Meadow Ridge	9,200'	19	70'	R*	\$17	Y	Y
Painted Rocks	7,900'	18	30'	R*	\$17	Y	N
Pike Community Group	7,700'	1	PL*	R*	\$75-175	Y	N
Red Rocks Group	8,200'	1	PL*	R*	\$75-100	Y	N
South Meadows	8,000'	64	80'	R*	\$17	Y	N
Springdale	9,100'	13	16'	FC*	\$12	N	N
The Crags	10,100'	17	22'	FC*	\$12	Y	N
Thunder Ridge	9,200'	21	60'	R*	\$17	Y	Y
Wye	10,300'	21	20'	FC*	\$0	N	N

## COLORADO

### PIKE & SAN ISABEL NATIONAL FORESTS 719.553.1400 (cont.)

#### SALIDA RD\* - SALIDA, CO 719.539.3591

CAMPGROUND NAME	SITE ELEVATION	# OF SITES	MAX SPUR				
Angel of Shavano	9,200'	20	45'	FC*	\$15	Y	N
Angel of Shavano Group	9,200'	1	PL*	R*	Call	N	N
Bootleg	8,400'	6	PL*	FC*	\$7	N	N
Cascade	9,000'	22	30'	R*	\$15	Y	N
Chalk Lake	8,700'	21	35'	R*	\$15	Y	N
Coaldale	8,500'	11	20'	FC*	\$12	N	N
Collegiate Peaks	9,800'	56	35'	R*	\$15	Y	N
Cottonwood Lake	9,600'	28	40'	FC*	\$15	Y	N
Hayden Creek	8,000'	11	35'	FC*	\$15	Y	N
Iron City	9,900'	15	35'	FC*	\$15	Y	N
Monarch Park	10,500'	38	40'	R*	\$15	Y	N
Mount Princeton	8,000'	19	60'	R*	\$15	Y	N
North Fork	11,000'	8	25'	FC*	\$12	Y	N
O'Haver Lake	9,200'	29	35'	R*	\$15	Y	N

#### SAN CARLOS RD\* - CANON CITY, CO 719.269.8500

CAMPGROUND NAME	SITE ELEVATION	# OF SITES	MAX SPUR				
Alvarado	9,000'	47	35'	R*	\$17	Y	Y
Bear Lake	10,500'	14	40'	FC*	\$14	Y	Y
Blue Lake	10,500'	15	40'	FC*	\$14	Y	Y
Cordova Pass	11,000'	3	TH PL*	FC*	\$6	N	N
Davenport	8,500'	12	25'	FC*	\$13	Y	Y
Lake Creek	8,200'	12	30'	FC*	\$13	Y	Y
Lake Isabel-La Vista	8,400'	29	50'	R*	\$15-19	Y	Y
Lake Isabel-Ponderosa Grp	8,400'	7	PL*	R*	\$150	Y	Y
Lake Isabel-Southside	8,400'	8	40'	FC*	\$15	Y	Y
Lake Isabel-Spruce Group	8,400'	12	PL*	R*	\$75	Y	Y
Lake Isabel-St. Charles	8,400'	15	35'	R*	\$15	Y	Y
Oak Creek	7,600'	15	25'	FC*	\$0	N	N
Ophir Creek	8,900'	31	40'	FC*	\$14	Y	Y
Purgatoire	9,800'	23	40'	R*	\$14	Y	Y

\*TH PL - Campground is on trail. Must Park in Trailhead Parking Lot

\*PL - Must use Parking Lot

\*FC - Campground is on a "First Come/First Serve" basis

#### SOUTH PARK RD\* - FAIRPLAY, CO 719.836.2031

CAMPGROUND NAME	SITE ELEVATION	# OF SITES	MAX SPUR				
Aspen	9,900'	12	25'	R*	\$14	Y	N
Blue Mountain	8,200'	21	25'	R*	\$14	Y	N
Buffalo Springs	9,000'	18	30'	R*	\$12	Y	N
Cove	8,400'	4	16'	R*	\$14	N	N
Fourmile	10,760'	14	22'	FC*	\$14	Y	N
Happy Meadows	7,900'	10	22'	FC*	\$14	Y	N
Horseshoe	10,560'	19	25'	R*	\$14	Y	N
Jefferson Creek	10,100'	17	25'	R*	\$14	Y	N
Kite Lake	12,000'	5	PL*	FC*	\$10	N	N
Lodgepole	9,900'	34	30'	R*	\$14	Y	N
Lost Park	10,000'	12	22'	FC*	\$10	Y	N
Michigan Creek	10,000'	12	25'	FC*	\$10	Y	N
Riverside	8,000'	19	30'	R*	\$14	N	N
Round Mountain	8,500'	16	35'	R*	\$12	Y	N
Selkirk	10,500'	15	25'	FC*	\$10	N	N
Spillway	8,500'	23	25'	R*	\$14	Y	N
Springer Gulch	8,300'	15	25'	R*	\$14	Y	N
Spruce Grove	8,600'	27	35'	FC*	\$14	Y	N
Twin Eagles	8,600'	9	22'	FC*	\$7	N	N
Weston Pass	10,200'	14	25'	FC*	\$14	N	N

#### SOUTH PLATTE RD\* - MORRISON, CO 303.275.5610

CAMPGROUND NAME	SITE ELEVATION	# OF SITES	MAX SPUR				
Buffalo	7,400'	14	20'	R*	\$14	Y	N
Burning Bear	9,500'	14	20'	FC*	\$14-19	Y	N
Deer Creek	9,000'	13	30'	FC*	\$14-19	Y	N
Devils Head	8,800'	21	22'	FC*	\$14	Y	Y
Flat Rocks	8,200'	19	20'	FC*	\$14	Y	Y
Geneva Park	9,800'	26	20'	R*	\$13	Y	N
Goose Creek	8,100'	10	20'	FC*	\$14	Y	N
Green Mountain	7,600'	6	PL*	FC*	\$12	Y	N
Hall Valley	9,900'	9	20'	FC*	\$13	Y	N
Handcart	9,800'	11	PL*	FC*	\$13	N	N
Indian Creek	7,500'	11	20'	FC*	\$14	Y	N
Indian Creek (Horse CG)	7,500'	7	60'	R*	\$16	Y	Y
Kelsey	8,000'	18	22'	R*	\$14	N	N
Kenosha East	9,900'	7	60'	FC*	\$11	N	Y

\*R - Campsites may be reserved through Recreation.gov

\*RD - Ranger District

**COLORADO****PIKE & SAN ISABEL NATIONAL FORESTS 719.553.1400 (cont.)****SOUTH PLATTE RD\* - MORRISON, CO 303.275.5610 (cont.)**

CAMPGROUND NAME	SITE ELEVATION	# OF SITES	MAX SPUR				
Kenosha Pass	9,900'	25	24'	FC*	\$14	Y	N
Lone Rock	6,400'	18	22'	R*	\$13-15	Y	Y
Meadows Group	7,000'	2	28'	R*	\$75-175	N	N
Meridian	9,000'	18	20'	FC*	\$13	Y	N
Osprey	6,300'	10	PL*	FC*	\$7-12	N	N
Ouzel	6,300'	13	PL*	FC*	\$5-11	N	N
Platte River	6,800'	11	PL*	FC*	\$7-13	N	N
Timberline Group	9,800'	2	28'	R*	\$75-125	N	N
Whiteside	8,900'	5	PL*	FC*	\$12-13	N	N

**RIO GRAND NATIONAL FOREST 719.852.5941****CONEJOS PEAK RD\* - LA JARA, CO 719.274.8971**

CAMPGROUND NAME	SITE ELEVATION	# OF SITES	MAX SPUR				
Alamosa	8,700'	5	25'	FC*	\$0	N	N
Aspen Glade	8,500'	32	25'	R*	\$18	Y	Y
Conejos	8,700'	15	25'	FC*	\$16	Y	N
Elk Creek	8,500'	42	90'	FC*	\$16	Y	Y
Lake Fork	9,500'	18	75'	R*	\$16	Y	N
Mix Lake	10,000'	22	50'	FC*	\$16	Y	N
Mogote	8,400'	40	60'	R*	\$18	Y	N
Mogote Group	8,400'	2	PL*	R*	\$105-120	Y	N
Spectacle Lake	8,700'	24	70'	FC*	\$16	Y	N
Stunner	9,700'	5	25'	FC*	\$0	N	N
Trujillo Meadows	10,000'	47	70'	FC*	\$18	Y	Y

**DIVIDE RD\* - CREEDE, CO 719.658.2556**

CAMPGROUND NAME	SITE ELEVATION	# OF SITES	MAX SPUR				
Bristol Head	9,500'	15	42'	FC*	\$16	Y	N
Cathedral	9,400'	22	49'	FC*	\$0	Y	N
Comstock	9,700'	7	30'	FC*	\$0	N	N
Cross Creek	8,800'	13	35'	FC*	\$17	Y	Y
Hansons Mill	10,600'	5	20'	FC*	\$0	N	N
Highway Springs	8,400'	13	20'	FC*	\$13	N	N
Ivy Creek	9,500'	4	25'	FC*	\$0	N	N

**DIVIDE RD\* - CREEDE, CO 719.658.2556 (cont.)**

CAMPGROUND NAME	SITE ELEVATION	# OF SITES	MAX SPUR				
Lost Trail	9,500'	7	35'	FC*	\$0	Y	N
Lower Beaver Creek	8,400'	17	35'	FC*	\$17-34	Y	N
Marshall Park	8,800'	15	50'	R*	\$18-36	Y	N
North Clear Creek	9,900'	20	40'	FC*	\$16-32	Y	N
Palisade	8,300'	12	44'	FC*	\$18	Y	Y
Park Creek	8,500'	12	31'	FC*	\$17-34	Y	N
Rio Grande	8,900'	4	25'	FC*	\$0	Y	N
River Hill	9,200'	19	53'	R*	\$18-36	Y	N
Road Canyon	9,300'	6	50'	FC*	\$0	N	N
Rock Creek	9,000'	10	41'	FC*	\$0	N	N
Silver Thread	9,500'	9	57'	FC*	\$18-36	Y	N
Thirty Mile	9,300'	34	51'	R*	\$18-36	Y	Y
Tucker Ponds	9,600'	13	40'	FC*	\$16-32	Y	N
Upper Beaver Creek	8,500'	13	37'	FC*	\$17-34	Y	Y

**SAGUACHE RD\* - SAGUACHE, CO 719.655.2547**

CAMPGROUND NAME	SITE ELEVATION	# OF SITES	MAX SPUR				
Buffalo Pass	9,100'	19	35'	FC*	\$5	N	Y
Luders Creek	10,000'	6	25'	FC*	\$5	N	Y
North Crestone Creek	8,300'	13	25'	FC*	\$9	Y	Y
Poso	9,000'	11	25'	FC*	\$5	N	Y
Stone Cellar	9,500'	6	25'	FC*	\$7	Y	Y
Storm King	9,000'	11	25'	FC*	\$5	N	Y

**ROUTT NATIONAL FOREST 307.745.2300****HAHNS PEAK-BEARS EARS RD\* - STEAMBOAT SPRINGS, CO 970.870.2299**

CAMPGROUND NAME	SITE ELEVATION	# OF SITES	MAX SPUR				
Dry Lake	8,000'	8	16'	FC*	\$10	N	N
Dumont Lake	9,500'	22	40'	R*	\$12	Y	Y
Freeman Reservoir	8,800'	17	25'	FC*	\$12	N	Y
Granite	10,200'	8	22'	FC*	\$10	N	Y
Hahns Peak Lake	8,500'	25	40'	R*	\$12	N	Y
Hinman Park	7,600'	13	22'	FC*	\$12	N	N
Meadows	9,300'	30	40'	FC*	\$10	N	N
Seedhouse	8,000'	24	25'	R*	\$12	Y	N
Seedhouse Group	8,000'	1	30'	R*	\$100	Y	N
Summit Lake	10,300'	15	18'	FC*	\$10	N	N

## COLORADO

### ROUTT NATIONAL FOREST 307.745.2300 (cont.)

#### PARKS RD\* - WALDEN, CO 970.723.2700

CAMPGROUND NAME	SITE ELEVATION	# OF SITES	MAX SPUR				
Aspen	8,900'	7	20'	FC*	\$10	Y	N
Big Creek Lakes	9,000'	54	45'	R*	\$10	Y	Y
Hidden Lakes	8,900'	9	20'	FC*	\$10	Y	N
Pines	9,200'	11	20'	FC*	\$10	Y	N
Teal Lake	9,000'	17	25'	FC*	\$10	Y	N
Teal Lake Group	9,000'	1	PL*	R*	\$20-40	Y	N

#### YAMPA RD\* - YAMPA, CO 970.638.4516

CAMPGROUND NAME	SITE ELEVATION	# OF SITES	MAX SPUR				
Bear Lake	9,600'	43	30'	FC*	\$10	Y	N
Bear River Dispersed	9,200' - 10,100'	30	45'	FC*	\$5	N	N
Blacktail Creek	9,100'	8	18'	FC*	\$10	Y	N
Chapman Reservoir	9,400'	12	22'	FC*	\$10	N	N
Cold Springs	10,400'	5	30'	FC*	\$10	Y	N
Crosho Lake Camping Area	8,900'	10	20'	FC*	\$0	N	N
Horseshoe	10,000'	7	25'	FC*	\$10	Y	N
Lynx Pass	8,900'	11	18'	FC*	\$10	Y	N
Sheriff Reservoir	9,800'	6	18'	FC*	\$10	N	N
Vaughn Lake	9,500'	6	18'	FC*	\$10	N	N

### SAN JUAN NATIONAL FOREST 970.247.4874

#### COLUMBINE RD\* - BAYFIELD, CO 970.884.2512

CAMPGROUND NAME	SITE ELEVATION	# OF SITES	MAX SPUR				
Chris Park	8,000'	3	40'	R*	\$50-225	Y	Y
Florida	8,500'	19	35'	FC*	\$15	Y	Y
Florida Group	8,500'	1	PL*	R*	\$45-60	Y	Y
Grahm Creek	7,900'	24	35'	FC*	\$15	Y	Y
Haviland Lake	8,000'	40	45'	FC*	\$17	Y	Y
Junction Creek	7,500'	44	50'	FC*	\$17	Y	Y
Kroeger	9,000'	10	35'	FC*	\$14	Y	N
Lower Hermosa	6,800'	19	30'	FC*	\$0	N	N
Middle Mountain	7,900'	23	40'	FC*	\$15	Y	Y
Miller Creek	8,000'	11	35'	FC*	\$15	Y	Y
North Canyon	7,900'	21	35'	FC*	\$14	Y	Y

#### COLUMBINE RD\* - BAYFIELD, CO 970.884.2512 (cont.)

CAMPGROUND NAME	SITE ELEVATION	# OF SITES	MAX SPUR				
Pine Point	7,900'	29	35'	FC*	\$15	Y	Y
Pine River	8,100'	6	20'	FC*	\$10	Y	N
Sig Creek	9,400'	8	30'	FC*	\$10	Y	N
Snowslide	8,800'	12	40'	FC*	\$14	N	Y
South Mineral	9,800'	27	40'	FC*	\$17	Y	Y
Transfer Park	8,600'	25	35'	FC*	\$15	Y	Y
Vallecito	8,000'	80	40'	FC*	\$15	Y	Y

#### DOLORES RD\* - DOLORES, CO 970.882.7296

CAMPGROUND NAME	SITE ELEVATION	# OF SITES	MAX SPUR				
Bradfield	6,500'	16	45'	FC*	\$4	N	Y
Burro Bridge	9,000'	14	35'	FC*	\$14	N	Y
Cabin Canyon	6,500'	11	45'	FC*	\$10	N	Y
Cayton	9,400'	27	50'	FC*	\$15	N	Y
Ferris Canyon	6,500'	7	45'	FC*	\$10	N	Y
House Creek	7,000'	65	50'	R*	\$15	N	Y
House Creek Group	7,000'	2	PL*	R*	\$45	N	Y
Mavreeso	7,600'	19	19'	FC*	\$15	N	Y
McPhee	7,400'	76	76'	R*	\$7.50	N	Y
McPhee Group	7,400'	4	PL*	R*	\$50	N	Y
Target Tree	7,800'	25	25'	FC*	\$15	N	Y
Transfer	8,500'	12	12'	FC*	\$14	N	Y
West Dolores	7,800'	18	18'	FC*	\$15	N	Y

#### PAGOSA RD\* - PAGOSA SPRINGS, CO 970.264.2268

CAMPGROUND NAME	SITE ELEVATION	# OF SITES	MAX SPUR				
Blanco River	7,200'	6	35'	FC*	\$16	N	Y
Bridge	7,800'	19	50'	FC*	\$16	N	Y
Cimarrona	8,400'	21	35'	FC*	\$16	N	N
East Fork	7,600'	26	35'	FC*	\$16	Y	Y
Lower Piedra	6,600'	17	35'	FC*	\$16	N	N
Palisades	8,400'	12	50'	FC*	\$16-20	N	Y
Teal	8,300'	16	35'	FC*	\$16	N	Y
Ute	6,800'	26	35'	FC*	\$16	N	N
West Fork	8,000'	28	35'	FC*	\$16	Y	Y
Williams Creek	8,100'	66	45'	FC*	\$16	N	Y

\*RD - Ranger District

**COLORADO****WHITE RIVER NATIONAL FOREST 970.945.2521****ASPEN RD\* - ASPEN, CO 970.925.3445**

CAMPGROUND NAME	SITE ELEVATION	# OF SITES	MAX SPUR				
Difficult	8,000'	47	40'	R*	\$19	Y	Y
Difficult Group	8,000'	1	PL*	R*	\$70	Y	Y
Lincoln Gulch	9,700'	7	16'	FC*	\$15	N	N
Lost Man	10,700'	10	16'	FC*	\$15	Y	N
Portal	10,700'	5	20'	FC*	\$11	N	N
Silver Bar	8,300'	4	WalkIn	R*	\$15	Y	N
Silver Bell	8,400'	14	30'	R*	\$15	Y	N
Silver Queen	9,100'	6	30'	R*	\$15	Y	N
Weller	9,200'	11	14'	FC*	\$16	Y	Y

**BLANCO RD\* - MEEKER, CO 970.878.4039**

CAMPGROUND NAME	SITE ELEVATION	# OF SITES	MAX SPUR				
East Marvine	8,500'	7	50'	FC*	\$15	N	N
Himes Peak	9,000'	11	36'	FC*	\$15	N	N
Marvine	9,000'	24	60'	FC*	\$16	N	Y
North Fork	7,800'	40	60'	R*	\$17	Y	N
South Fork	7,600'	18	36'	FC*	\$15	N	Y
Trappers Lake - Bucks	9,700'	10	36'	FC*	\$18	Y	N
Trappers Lake - Cutthroat	9,700'	14	36'	FC*	\$18	Y	N
Trappers Lake - Horsethief (Horse CG)	9,700'	7	60'	FC*	\$18	Y	N
Trappers Lake - Shepards Rim	9,700'	16	36'	FC*	\$18	Y	Y
Trappers Lake - Trapline	9,700'	12	36'	FC*	\$18	Y	N

**DILLON RD\* - SILVERTHORNE, CO 970.468.5400**

CAMPGROUND NAME	SITE ELEVATION	# OF SITES	MAX SPUR				
Blue River	8,400'	24	25'	FC*	\$14	N	N
Cataract Creek	8,600'	5	21'	FC*	\$5	N	N
Cow Creek North	7,950'	15	50'	FC*	\$5	N	N
Cow Creek South	7,950'	32	50'	R*	\$5	N	N
Elliot Creek	8,000'	24	25'	FC*	\$5	N	N
Heaton Bay	9,020'	81	70'	R*	\$18-23	Y	Y
Lowry	9,300'	24	35'	R*	\$16-21	N	N
McDonald Flats	7,950'	12	21'	FC*	\$10	N	N

**DILLON RD\* - SILVERTHORNE, CO 970.468.5400 (cont.)**

CAMPGROUND NAME	SITE ELEVATION	# OF SITES	MAX SPUR				
Peak One	9,020'	79	50'	R*	\$18	Y	N
Pine Cove	9,020'	32	40'	FC*	\$16	Y	N
Prairie Point	7,950'	22	20'	FC*	\$10	N	N
Prospector	9,100'	107	32'	R*	\$17	N	N
Willows	7,950'	25	40'	FC*	\$5	N	N
Windy Point Group	9,050'	2	PL*	R*	\$80-120	N	N

**EAGLE RD\* - EAGLE, CO 970.328.6388**

CAMPGROUND NAME	SITE ELEVATION	# OF SITES	MAX SPUR				
Coffee Pot Spring	10,000'	10	25'	FC*	\$6	N	N
Deep Lake	10,580'	34	35'	FC*	\$6	N	Y
Fulford Cave	9,400'	7	25'	FC*	\$8	N	N
Sweetwater Lake	7,740'	9	30'	FC*	\$8	N	Y
White Owl	10,680'	10	25'	FC*	\$6	N	N
Yeoman Park	9,000'	23	30'	FC*	\$8	N	Y

**HOLY CROSS RD\* - MINTURN, CO 970.827.5715**

CAMPGROUND NAME	SITE ELEVATION	# OF SITES	MAX SPUR				
Camp Hale East Fork Grp	9,400'	1	45'	R*	\$80-160	N	Y
Camp Hale Memorial	9,400'	15	40'	R*	\$14	N	Y
Gold Park	9,300'	11	40'	FC*	\$14	N	Y
Gore Creek	8,760'	25	40'	FC*	\$16	N	Y
Half Moon	10,300'	7	15'	FC*	\$10	N	N
Hornsilver	8,750'	7	30'	FC*	\$12	N	Y

**RIFLE RD\* - RIFLE, CO 970.625.2371**

CAMPGROUND NAME	SITE ELEVATION	# OF SITES	MAX SPUR				
Meadow Lake	9,550'	10	16'	FC*	\$15	N	Y
Meadow Ridge	9,550'	20	30'	FC*	\$15	N	Y

\*FC - Campground is on a "First Come/First Serve" basis

\*PL - Must use Parking Lot

\*R - Campsites may be reserved through [Recreation.gov](http://Recreation.gov)

\*RD - Ranger District

**COLORADO****WHITE RIVER NATIONAL FOREST 970.945.2521 (cont.)****SOPRIS RD\* - CARBONDALE, CO 970.963.2266**

CAMPGROUND NAME	SITE ELEVATION	# OF SITES	MAX SPUR				
Avalanche	7,300'	13	25'	<b>FC*</b>	\$17	Y	N
Bogan Flats	7,600'	37	40'	<b>R*</b>	\$18	Y	Y
Bogan Flats Group	7,650'	1	30'	<b>R*</b>	\$95	N	Y
Chapman	8,600'	84	60'	<b>R*</b>	\$18	Y	Y
Chapman Group	8,650'	1	70'	<b>R*</b>	\$110	N	Y
Dearhamer	7,800'	13	35'	<b>FC*</b>	\$18	Y	Y
Elk Wallow	8,800'	7	22'	<b>FC*</b>	\$8	N	N
Little Mattie	7,800'	20	22'	<b>FC*</b>	\$16	N	N
Little Maud	7,800'	22	32'	<b>FC*</b>	\$19	N	N
Mollie B	7,800'	27	60'	<b>R*</b>	\$19	Y	Y
Redstone	7,200'	20	60'	<b>R*</b>	\$23-32	Y	Y
Ruedi Marina	7,800'	7	15'	<b>FC*</b>	\$17	Y	Y

**KANSAS****CIMARRON NATIONAL GRASSLAND 620.697.4621****CIMARRON RD\* - ELKHART, KS 620.697.4621**

CAMPGROUND NAME	SITE ELEVATION	# OF SITES	MAX SPUR				
Cimarron Recreation Area	3,330'	14	32'	<b>FC*</b>	\$7	Y	Y

**NEBRASKA****NEBRASKA NATIONAL FOREST 308.432.0300****BESSEY RD\* - HALSEY, NE 308.533.2257**

CAMPGROUND NAME	SITE ELEVATION	# OF SITES	MAX SPUR				
Bessey Group	2,800'	10	35'	<b>R*</b>	\$75-100	Y	N
Cedars Loop	2,800'	15	30'	<b>R*</b>	\$8-11	Y	N
Hardwoods Loop	2,800'	9	10'	<b>R*</b>	\$8	Y	N
Natick	2,700'	5	25'	<b>FC*</b>	\$8	N	N
River Loop	2,800'	13	25'	<b>R*</b>	\$11	Y	N
Whitetail	2,500'	10	25'	<b>FC*</b>	\$8	N	N

\*FC - Campground is on a "First Come/First Serve" basis

\*PL - Must use Parking Lot

**PINE RIDGE RD\* - CHADRON, NE 308.432.4475**

CAMPGROUND NAME	SITE ELEVATION	# OF SITES	MAX SPUR				
Red Cloud	3,900'	13	60'	<b>FC*</b>	\$5	N	Y
Roberts	4,000'	3	80'	<b>FC*</b>	\$8	Y	Y
Soldier Creek	4,100'	4	100'	<b>FC*</b>	\$8	Y	Y
Toadstool	3,800'	6	40'	<b>FC*</b>	\$5	N	Y

**SAMUEL R. McKELVIE NATIONAL FOREST 308.533.2257**

CAMPGROUND NAME	SITE ELEVATION	# OF SITES	MAX SPUR				
Steer Creek	3,000'	25	25'	<b>FC*</b>	\$5	Y	N

**SOUTH DAKOTA****BLACK HILLS NATIONAL FOREST 605.673.9200****HELL CANYON RD\* - CUSTER, SD 605.673.4853**

CAMPGROUND NAME	SITE ELEVATION	# OF SITES	MAX SPUR				
Beaver Creek	6,500'	8	45'	<b>FC*</b>	\$10	Y	N
Bismarck Lake	5,300'	23	55'	<b>R*</b>	\$18	Y	N
Comanche Park	5,100'	34	55'	<b>R*</b>	\$14	Y	N
Grizzly	5,000'	16	20'	<b>R*</b>	\$19-21	Y	N
Horsethief Lake	5,000'	36	50'	<b>R*</b>	\$23	Y	N
Iron Creek (Horse CG)	5,100'	9	50'	<b>R*</b>	\$19	N	N
Oreville	5,300'	26	50'	<b>R*</b>	\$19	Y	N
Redbank Spring	6,600'	4	40'	<b>FC*</b>	\$10	N	N
Willow Creek (Horse CG)	5,000'	8	45'	<b>R*</b>	\$23-65	Y	N

**MYSTIC RD\* - RAPID CITY, SD 605.343.1567**

CAMPGROUND NAME	SITE ELEVATION	# OF SITES	MAX SPUR				
Bear Gulch Group	4,600'	8	<b>PL*</b>	<b>R*</b>	\$85	Y	N
Black Fox	5,900'	9	45'	<b>FC*</b>	\$0	N	N
Castle Peak	5,300'	9	45'	<b>FC*</b>	\$0	N	N
Custer Trail	5,900'	16	50'	<b>FC*</b>	\$11-13	Y	N
Ditch Creek	6,200'	13	50'	<b>FC*</b>	\$12	Y	N
Dutchman	6,100'	45	50'	<b>R*</b>	\$14	Y	N
Whitetail	6,000'	17	50'	<b>R*</b>	\$14	Y	N

\*R - Campsites may be reserved through Recreation.gov

\*RD - Ranger District



**SOUTH DAKOTA****BLACK HILLS NATIONAL FOREST 605.673.9200 (cont.)****MYSTIC RD\* - RAPID CITY, SD 605.343.1567 (cont.)**

CAMPGROUND NAME	SITE ELEVATION	# OF SITES	MAX SPUR				
Pactola	4,700'	80	50'	R*	\$17-19	Y	N
Sheridan Lake No. Group	4,600'	5	60'	R*	\$50-150	Y	N
Sheridan Lake So. Shore	4,600'	129	60'	R*	\$21	Y	N

**NORTHERN HILLS RD\* - SPEARFISH, SD 605.642.4622**

CAMPGROUND NAME	SITE ELEVATION	# OF SITES	MAX SPUR				
Boxelder Forks	4,700'	14	45'	FC*	\$15	Y	N
Dalton Lake	4,400'	11	45'	FC*	\$15	Y	Y
Hanna	5,600'	15	55'	FC*	\$15	Y	Y
Rod and Gun	5,500'	7	50'	FC*	\$15	Y	Y
Roubaix Lake	5,500'	56	45'	R*	\$19	Y	Y
Timon	5,600'	7	45'	FC*	\$15	Y	Y

**BUFFALO GAP NATIONAL GRASSLAND 605.745.4107****FALL RIVER RD\* - HOT SPRINGS, SD 605.745.4107**

CAMPGROUND NAME	SITE ELEVATION	# OF SITES	MAX SPUR				
French Creek	3,300'	3	Grass	FC*	\$0	N	N

**FORT PIERRE NATIONAL GRASSLAND 605.224.5517**

NO DEVELOPED CAMPGROUNDS - DISPERSED CAMPING ONLY

**WYOMING****BIGHORN NATIONAL FOREST 307.674.2600****MEDICINE WHEEL - PAINTROCK RD\* - LOVELL, WY 307.548.6581**

CAMPGROUND NAME	SITE ELEVATION	# OF SITES	MAX SPUR				
Bald Mountain	9,200'	15	55'	R*	\$14	Y	Y
Cabin Creek	7,400'	4	35'	FC*	\$12	Y	N
Cabin Creek Meadows	7,400'	26	60'	R*	\$12	Y	N
Lower Paint Rock Lake	9,300'	4	45'	FC*	\$12	Y	N
Medicine Lodge Lake	9,300'	8	45'	FC*	\$12	Y	N
Porcupine	8,900'	16	70'	FC*	\$14	Y	Y

\*RD - Ranger District

**MEDICINE WHEEL RD\* - LOVELL, WY 307.548.6581 (cont.)**

CAMPGROUND NAME	SITE ELEVATION	# OF SITES	MAX SPUR				
Ranger Creek	7,600'	10	35'	R*	\$12	Y	N
Shell Creek	7,500'	15	60'	R*	\$14	Y	Y

**POWDER RIVER RD\* - BUFFALO, WY 307.684.9899**

CAMPGROUND NAME	SITE ELEVATION	# OF SITES	MAX SPUR				
Boulder Park	8,000'	32	50'	R*	\$13	Y	N
Circle Park	8,100'	10	25'	FC*	\$13	Y	N
Crazy Woman	7,600'	6	25'	FC*	\$13	Y	N
Deer Park	8,900'	7	35'	FC*	\$12	Y	N
Doyle	8,100'	19	40'	FC*	\$12	Y	N
Hettinger Group	7,600'	1	40'	R*	\$60-130	Y	N
Hunter Equestrian	7,200'	9	30'	R*	\$10	Y	N
Island Park	8,600'	10	40'	FC*	\$12	Y	N
Lake View	8,300'	24	30'	R*	\$13	Y	N
Leigh Creek	5,400'	11	40'	FC*	\$13	Y	N
Lost Cabin	8,200'	19	45'	R*	\$13	Y	N
Middle Fork	7,400'	9	60'	R*	\$14	Y	Y
Sitting Bull	8,600'	42	70'	R*	\$14	Y	Y
South Fork	7,800'	15	35'	R*	\$14	Y	N
Tensleep Creek	5,400'	5	35'	FC*	\$13	Y	N
Tie Hack	7,500'	20	70'	R*	\$13	Y	Y
West Tensleep Lake	9,100'	9	35'	R*	\$13	Y	N
Willow Park Group	8,600'	1	40'	R*	\$60-130	Y	N

**TONGUE RD\* - SHERIDAN, WY 307.674.2600**

CAMPGROUND NAME	SITE ELEVATION	# OF SITES	MAX SPUR				
Coffeen Park	8,500'	6	20'	FC*	\$0	N	N
Cross Creek	8,400'	3	40'	FC*	\$0	N	N
Dead Swede	8,400'	21	40'	R*	\$13	Y	N
East Fork	7,600'	12	45'	FC*	\$12	Y	N
Little Goose	7,000'	3	40'	FC*	\$0	N	N
North Tongue	7,900'	12	60'	R*	\$13	Y	Y
Owen Creek	8,400'	8	45'	R*	\$13	Y	N
Pine Island Group	7,700'	1	75'	R*	\$60-130	Y	N
Prune Creek	7,700'	21	60'	R*	\$14	Y	Y
Ranger Creek	7,800'	11	40'	FC*	\$12	Y	N
Sibley Lake	7,900'	25	65'	R*	\$14	Y	Y
Tie Flume	8,400'	27	60'	R*	\$13	Y	Y

**WYOMING****BLACK HILLS NATIONAL FOREST 605.673.9200****BEARLODGE RD\* - SUNDANCE, WY 307.283.1361**

CAMPGROUND NAME	SITE ELEVATION	# OF SITES	MAX SPUR				
Bearlodge	4,700'	8	25'	FC*	\$10	N	Y
Cook Lake	4,700'	33	45'	R*	\$15-17	Y	Y
Reuter	5,440'	24	30'	R*	\$12	Y	Y
Sundance (Horse CG)	4,800'	10	50'	R*	\$17	Y	Y

**MEDICINE BOW NATIONAL FOREST 307.745.2300****BRUSH CREEK/HAYDEN RD\* - SARATOGA, WY 307.326.5258**

CAMPGROUND NAME	SITE ELEVATION	# OF SITES	MAX SPUR				
Battle Creek	7,800'	4	16'	FC*	\$0	N	N
Bottle Creek	8,700'	12	45'	FC*	\$10	Y	N
Bow River	8,600'	13	32'	FC*	\$10	Y	N
Deep Creek	10,200'	12	22'	FC*	\$10	Y	N
French Creek	8,000'	11	32'	FC*	\$10	Y	N
Hog Park	8,400'	50	90'	R*	\$10	Y	N
Jack Creek	8,500'	16	22'	FC*	\$10	Y	N
Lincoln Park	8,000'	11	32'	FC*	\$10	Y	Y
Lost Creek	8,800'	13	22'	FC*	\$10	Y	N
Ryan Park	8,000'	48	32'	R*	\$10	Y	Y
Ryan Park Group	8,000'	1	32'	R*	\$80	Y	Y
Six Mile Gap	8,000'	9	32'	FC*	\$10	Y	N
South Brush Creek	7,900'	20	32'	FC*	\$10	Y	N

**DOUGLAS RD\* - DOUGLAS, WY 307.358.4690**

CAMPGROUND NAME	SITE ELEVATION	# OF SITES	MAX SPUR				
Campbell Creek	7,965'	6	22'	FC*	\$5	Y	N
Curtis Gulch	6,718'	6	22'	FC*	\$10	Y	N
Esterbrook	6,248'	12	22'	FC*	\$10	N	N
Friend Park	7,572'	11	22'	FC*	\$10	N	N

**LARAMIE RD\* - LARAMIE, WY 307.745.2300**

CAMPGROUND NAME	SITE ELEVATION	# OF SITES	MAX SPUR				
Bobbie Thomson	8,800'	10	25'	FC*	\$10	Y	Y
Boswell Creek	8,900'	9	16'	FC*	\$5	N	N
Brooklyn Lake	10,500'	19	45'	R*	\$10	N	N

**LARAMIE RD\* - LARAMIE, WY 307.745.2300 (cont.)**

CAMPGROUND NAME	SITE ELEVATION	# OF SITES	MAX SPUR				
Lake Owen	9,000'	35	25'	FC*	\$10	Y	Y
Libby Creek - Aspen	8,600'	8	30'	FC*	\$10	N	Y
Libby Creek - Pine	8,600'	6	25'	FC*	\$10	Y	Y
Libby Creek - Spruce	8,600'	8	25'	FC*	\$10	N	Y
Libby Creek - Willow	8,600'	16	45'	FC*	\$10	Y	Y
Miller Lake	9,100'	7	25'	FC*	\$10	Y	Y
Nash Fork	10,200'	27	30'	FC*	\$10	N	N
North Fork	8,600'	60	45'	R*	\$10	N	Y
Pelton Creek	8,100'	15	30'	FC*	\$10	Y	Y
Pickaroon	7,800'	8	16'	FC*	\$0	Y	N
Pike Pole	7,800'	6	16'	FC*	\$0	Y	N
Pole Creek Group	8,300'	1	50'	R*	\$30-45	Y	N
Rob Roy	9,500'	65	30'	FC*	\$10	Y	Y
Sugarloaf	10,700'	16	35'	R*	\$10	N	N
Tie City	8,600'	19	32'	FC*	\$10	N	N
Vedauwoo	8,200'	28	32'	FC*	\$10	Y	Y
Yellow Pine	8,400'	19	32'	FC*	\$10	Y	Y

**THUNDER BASIN NATIONAL GRASSLAND 307.358.4690**

NO DEVELOPED CAMPGROUNDS - DISPERSED CAMPING ONLY

**SHOSHONE NATIONAL FOREST 307.527.6241****CLARKS FORK RD\* - CODY, WY 307.527.6921**

CAMPGROUND NAME	SITE ELEVATION	# OF SITES	MAX SPUR				
Beartooth Lake	9,000'	21	32'	FC*	\$15	Y	N
Crazy Creek	6,900'	16	28'	FC*	\$10	N	N
Dead Indian	6,000'	10	32'	FC*	\$10	N	N
Fox Creek	7,100'	34	50'	FC*	\$20	Y	N
Hunter Peak	9,600'	9	32'	R*	\$15	Y	N
Island Lake	9,600'	20	32'	FC*	\$15	Y	N
Lake Creek	6,400'	6	22'	FC*	\$10	N	N





**GREYBULL RD\* - CODY, WY 307.527.6921**

CAMPGROUND NAME	SITE ELEVATION	# OF SITES	MAX SPUR				
Brown Mountain	7,600'	7	16'	FC*	\$0	N	N
Jack Creek	7,600'	7	22'	FC*	\$0	N	N
Wood River	7,300'	5	16'	FC*	\$0	N	N





## WYOMING

SHOSHONE NATIONAL FOREST 307.527.6241 (cont.)





### WAPITI RD\* - CODY, WY 307.527.6921

CAMPGROUND NAME	SITE ELEVATION	# OF SITES	MAX SPUR				
Big Game	5,900'	16	32'	R*	\$10	N	N
Clearwater	6,000'	11	40'	FC*	\$10	N	N
Clearwater Group Site East	6,000'	1	40'	R*	\$60	N	N
Deer Creek	6,400'	6	16'	FC*	\$0	N	N
Eagle Creek	6,500'	20	40'	FC*	\$15	Y	Y
Elk Fork	6,000'	13	22'	FC*	\$10	N	N
Newton Creek	6,300'	31	40'	FC*	\$15	Y	N
Rex Hale	6,100'	30	40'	R*	\$15-20	Y	Y
Threemile	6,700'	21	32'	R*	\$15	Y	N
Wapiti	6,000'	41	50'	R*	\$15-20	Y	Y

### WASHAKIE RD\* - LANDER, WY 307.332.5460

CAMPGROUND NAME	SITE ELEVATION	# OF SITES	MAX SPUR				
Dickinson Creek	9,400'	15	20'	FC*	\$0	N	N
Fiddlers Lake	9,400'	20	40'	FC*	\$15	Y	Y
Little Popo Agie	8,800'	4	16'	FC*	\$0	N	N
Louis Lake	8,600'	9	24'	FC*	\$10	N	N
Sinks Canyon	6,850'	9	14'	FC*	\$15	Y	N
Worthen Meadow	8,800'	28	24'	FC*	\$15	Y	N

### WIND RIVER RD\* - DUBOISE, WY 307.455.2466

CAMPGROUND NAME	SITE ELEVATION	# OF SITES	MAX SPUR				
Brooks Lake	9,200'	13	32'	FC*	\$10	N	N
Double Cabin	9,300'	14	32'	FC*	\$15	Y	N
Falls	8,000'	54	32'	FC*	\$15-20	Y	N
Horse Creek	7,500'	9	32'	FC*	\$15	Y	N
Pinnacles	9,200'	21	32'	FC*	\$15	Y	N

\*FC - Campground is on a "First Come/First Serve" basis

\*PL - Must use Parking Lot

\*R - Campsites may be reserved through Recreation.gov

\*RD - Ranger District

## ROCKY MOUNTAIN REGION CAMPGROUND LISTING

This Campground Listing is just that, a listing of all the campgrounds available within the Rocky Mountain Region. To determine a campground's Open/Closed status, contact the office of the Ranger District that the campground is in. Most campgrounds in the Rocky Mountain Region are open from Memorial Day through Labor Day. The campgrounds are listed by state, national forest or grassland and ranger district. Consult the corresponding National Forest or Grassland Visitor Map for the locations of the campgrounds. Maps can be viewed on-line at:

[www.fs.usda.gov/main/r2/recreation](http://www.fs.usda.gov/main/r2/recreation)

### NATIONAL RECREATION RESERVATION SYSTEM

1.877.444.6777



[www.recreation.gov](http://www.recreation.gov)

Campgrounds accepting reservations are marked with \*R under the column with the Recreation.gov logo shown above. All other campgrounds are on a "First-Come/First-Serve" basis and marked with \*FC. Reservations may be made through the toll-free number or website listed above.

To make a reservation, give the name of the campground, the national forest and your credit card number. There is a non-refundable \$9.00 fee for each site, per reservation. Reservations must be made at least 5 days in advance of your intended stay.

**FOR ANY QUESTIONS CALL THE LOCAL RANGER DISTRICT OFFICE!**



### **PURCHASE FIREWOOD LOCALLY TO PROTECT OUR FORESTS!**

Destructive insects and diseases can get a free ride into our Region in firewood brought in from out of state or from home. For more information, contact the US Forest Service's Regional Forest Health Management office at 303.275.5463.

### ABBREVIATIONS AND ICONS USED IN THIS GUIDE

\*FC - Campground is on a "First Come/First Serve" basis

\*R - Campsites may be reserved through Recreation.gov

\*PL - Must use Parking Lot

\*RD - Ranger District

\*TO - Tent Only



Recreation.gov  
Reservation icon



Drinking Water  
Available icon



Campground  
Fee icon



Wheelchair  
Accessible icon

USDA is an equal opportunity provider and employer.

rev. 02/20/13