

2012 Recreation Activity Overview
 CHATTOOGA RIVER RANGER DISTRICT, *Chattahoochee National Forest*



To view a map of the Chattooga River District, go to <http://fs.usda.gov/goto/conf/visitor-maps>



CAMPGROUNDS

Campground Name	# of Sites	Open Season	Facilities and Activities	Reservations	Comments	2012 Fees
<p>Andrews Cove Campground</p> <p><i>Area operated by Chattahoochee Management, Inc.</i></p>	<p>10 sites</p> <p>(5 tent and 5 tent/RV)</p>	<p>03/23/12-10/31/12</p> <p><i>Length of stay is 21 days</i></p>		<p>None Required</p>	<ul style="list-style-type: none"> Stream runs through center of campground TRAILS: Trailhead parking for Andrews Cove Foot Trail, Access trail: 2 miles to Appalachian Trail 	<p>Camping: \$12/site/night single \$17/site/night double</p>
<p>Lake Rabun Beach Recreation Area CAMPGROUND</p> <p>Loop 1 (Host)</p> <p>Loop 2 (Host)</p> <p><i>Area operated by Chattahoochee Management, Inc.</i></p>	<p>82 TOTAL</p> <p>Loop 1: 45 sites</p> <p>Loop 2: 37 sites</p>	<p>5/04/2012 - 10/31/2012</p> <p><i>Length of stay is 21 days</i></p>		<p>None Required</p>	<ul style="list-style-type: none"> CAMPING- Loop 1 sites offer a camp spur, picnic table, lantern pole, tent pad & fire grill. Loop 2 sites offer a camp spur, picnic table, lantern pole, tent pad, fire grill, water spigot & electric hookup WATER ACTIVITIES- -No lifeguard on duty at lake -Lake Rabun is an 835 acre mountain lake with bass, bream, perch and catfish; fishing pier available TRAILS: Angel Falls, 1.7 mi hiking trail 	<p>Camping:</p> <p>Loop 1 Sites 1-53; Water & Non-electric \$14/site/night</p> <p>Loop 2 Sites 54-85; Water & Electric \$14/site/night plus \$9/night/utilities</p>
<p>Pear Tree Hill Group Camp</p> <p><i>Area operated by Chattahoochee Management, Inc.</i></p>	<p>1 (Group site made up of 4 sites)</p>	<p>5/4/2012 - 10/31/2012</p> <p><i>Length of stay is 21 days</i></p>		<p>None Required</p>	<ul style="list-style-type: none"> CAMPING- Each site has camp spur; table, pole, pad & grill OTHER ACTIVITIES- -See above 	<p>Group Camping: \$50/night</p>



CAMPGROUNDS- Continued

Campground Name	# of Sites	Open Season	Facilities and Activities	Reservations	Comments	2012 Fees
<p>Lake Russell Recreation Area CAMPGROUND</p> <p><i>Area operated by Chattahoochee Management, Inc.</i></p>	<p>41 (10 tent sites and 31 tent/RV sites)</p>	<p>05/04/12 - 10/31/12</p> <p><i>Length of stay is 21 days</i></p>		<p>None Required</p>	<p>•CAMPING-</p> <p>-Loop A offers 16 sites with a camp spur, picnic table, lantern pole, tent pad & fire grill; 1 Flush toilet building</p> <p>-Loop B offers 24 sites with a camp spur, picnic table, lantern pole, tent pad & fire grill; 3 flush toilet buildings, all with hot showers</p> <p>-No electric or water at sites -One dump station -Length of stay is 21 days in all camp sites</p> <p>•WATER ACTIVITIES-</p> <p>-100-acre lake; Electric motors only in lake -Fish for bass, crappie and bream -No lifeguard on duty at lake</p> <p>•TRAILS-</p> <p>Lake Russell Foot Trail, 4.6 mi. Rhododendron Trail, 1.5 mi. to Chenocetah Mtn. Sourwood Trail, 2.7 miles Lady Slipper Trail, 6.2 miles</p>	<p>Camping: \$12/site/night single \$14/site/night double</p>
<p>Low Gap Campground</p> <p><i>Area operated by Chattahoochee Management, Inc.</i></p>	<p>13</p>	<p>3/23/2012-10/31/2012</p> <p><i>Length of stay is 21 days</i></p>		<p>None Required</p>	<p>•CAMPING-</p> <p>-Tent sites offer a table, grill, tent pad & short gravel spur -Sites 8 to 13 require fording a stream at a low water crossing</p> <p>•FISHING-</p> <p>Creek has rainbow, brown, brook trout</p>	<p>Camping: \$12/site/night</p>



CAMPGROUNDS- Continued

Campground Name	# of Sites	Open Season	Facilities and Activities	Reservations	Comments	2012 Fees
<p>Nancytown Group Campground</p> <p><i>Area operated by Chattahoochee Management, Inc.</i></p>	9	<p>05/04/12 - 10/31/12</p> <p><i>Length of stay is 21 days</i></p>		<p>Required</p> <p>To reserve, call 1-877-444-6777 or go to www.Recreation.gov</p>	<p>• CAMPING-</p> <ul style="list-style-type: none"> -Sites for tents only. -Parking is in large paved parking lot. -Area ideal for boy scouts, or other larger groups. -Site is entirely contained and gated for security. -Campfire ring with benches for group activities. -Stream runs through site. <p>• TRAILS-</p> <ul style="list-style-type: none"> Nancytown Trail, 0.5 mi. foot Ladyslipper Hiking and Horseback Riding Trail, 6.2 mi. Sourwood Foot Trail, 2.7 mi. to falls 	<p>Group Camping: \$50/night</p>
<p>Oakey Mountain Campground</p> <p><i>Area operated by Chattahoochee Management, Inc.</i></p>	6	<p>YEARLONG</p> <p><i>Length of stay 21 days</i></p>		<p>None Required</p>	<p>• CAMPING-</p> <ul style="list-style-type: none"> -Pull in tent sites with gravel access spur _Sites have tables, grills, lantern posts, tent pad. -Road into area very steep. Not good for RVs. <p>• TRAILS-</p> <ul style="list-style-type: none"> Oakey Mountain OHV Trail, 5.9 mi ATV* (less than 48" axle) Moates Knob OHV Trail, 3.3 mi ATV 	<p>Camping: \$10/night/site</p>
<p>Sandy Bottoms Campground</p> <p><i>Area operated by Chattahoochee Management, Inc.</i></p>	14	<p>03/23/12 - 10/31/12</p> <p><i>Length of stay 21 days</i></p>		<p>None Required</p>	<p>• CAMPING-</p> <ul style="list-style-type: none"> -This rustic area provides picnic tables, grills, lantern poles, defined campsite area, graveled parking spur, wooded and open sites. -Sites can accomodate tent and/or RV sites. -Largest site 12' wide x 47' long -Adjacent to Tallulah River which is stocked with Rainbow Trout <p>• TRAILS-</p> <ul style="list-style-type: none"> Coleman River Trail, 1 mi hiking trail 	<p>Camping: \$14/site/night</p>




CAMPGROUNDS- Continued

Campground Name	# of Sites	Open Season	Facilities and Activities	Reservations	Comments	2012 Fees
<p>Sarah's Creek Campground</p> <p><i>Area operated by Chattahoochee Management, Inc.</i></p>	26	<p>YEARLONG</p> <p><i>Length of stay 21 days</i></p>		None Required	<ul style="list-style-type: none"> • CAMPING- -All but four sites require crossing a low water ford. -Gravel spurs, tables, lantern poles, grill -Majority of sites are tent only -Primitive vault across ford 	Camping: \$10/site/night
<p>Tallulah River Campground (Host)</p> <p><i>Area operated by Chattahoochee Management, Inc.</i></p>	17	<p>YEARLONG</p> <p><i>Length of stay 21 days</i></p>		None Required	<ul style="list-style-type: none"> • CAMPING- -Tent and /or RV sites available -Largest parking apron site is 10' x 98'. -Whole area is fairly level but wooded. -Wheelchair friendly, 7 water spigots, picnic tables, grills, lantern poles, public phone, interpretive signage, security -Chemical toilet • WATER ACTIVITIES- -Tallulah River is stocked with rainbow trout -Wading is possible in river; No lifeguard • TRAILS- Coleman River Trail, 1 mi hiking trail 	Camping: \$14/site/night
<p>Tallulah River Road Corridor</p>	Dispersed camping allowed along corridor	YEARLONG		None Required	<ul style="list-style-type: none"> • ROAD- -Road offers Scenic Drive along Tallulah River. Road turns into single lane with turnouts and goes to Tate City. • WATER ACTIVITIES- -Tallulah River is stocked with rainbow trout -Wading is possible in river; No lifeguard • TRAILS- Coleman River Trail, 1 mi hiking trail 	FREE


CAMPGROUNDS- Continued

Campground Name	# of Sites	Open Season	Facilities and Activities	Reservations	Comments	2012 Fees
<p>Tate Branch Campground</p> <p><i>Area operated by Chattahoochee Management, Inc.</i></p>	19	<p>3/23/12- 10/31/12</p> <p><i>Length of stay is 21 days</i></p>		None Required	<ul style="list-style-type: none"> • CAMPING- <ul style="list-style-type: none"> -Site has 4 walk-in tent campsites -15 sites are smaller tent/RV sites -Sites have picnic tables, gravel spur, grills, lantern pole -Chemical toilet • WATER ACTIVITIES- <ul style="list-style-type: none"> -Tallahassee River is stocked with rainbow trout -Wading is possible in river; No lifeguard • TRAILS- <ul style="list-style-type: none"> -Coleman River Trail, 1 mi hiking trail 	Camping: \$14.00/site/night
<p>Upper Chattahoochee River Campground</p> <p><i>Area operated by Chattahoochee Management, Inc.</i></p>	34 sites	<p>03/23/12 - 10/31/12</p> <p><i>Length of stay is 21 days</i></p>		None Required	<ul style="list-style-type: none"> • CAMPING- <ul style="list-style-type: none"> -This wheelchair friendly area is in tall, mature mixed woods. -Sites have tables, grills, lantern poles, tent pads and gravel parking aprons. -10 tent only sites; 24 tent/rv sites with largest apron 10' x 60'Chem. -Flush Vault toilets • WATER ACTIVITIES- <ul style="list-style-type: none"> -Chattahoochee River is stocked with rainbow trout • TRAILS- <ul style="list-style-type: none"> -Horse Trough Falls Foot Trail, -This 0.2 mile trail goes to Horse Trough Falls and a viewing deck where you see the beginning of the Chattahoochee River. 	Camping: \$12/site/night




CAMPGROUNDS- Continued

Campground Name	# of Sites	Open Season	Facilities and Activities	Reservations	Comments	2012 Fees
<p>Upper Chattahoochee River Group Camp</p> <p><i>Area operated by Chattahoochee Management, Inc.</i></p>	<p>1 (Group site)</p>	<p>03/23/12 - 10/31/12</p> <p><i>Length of stay is 21 days</i></p>		<p>None Required</p>	<ul style="list-style-type: none"> • CAMPING- -30 persons max -Toilet, Tent sites only -See above for other activities 	<p>Group Camping: \$35/night</p>
<p>West Fork Campground</p> <p><i>Area operated by Chattahoochee Management, Inc.</i></p>	<p>5 (ALL Walk in only)</p>	<p>YEARLONG</p> <p><i>Length of stay 21 days</i></p>		<p>None Required</p>	<ul style="list-style-type: none"> • CAMPING- -Rustic area has walk-in camp sites by the Chattooga River with picnic tables, grills, lantern poles, and tent pads. • WATER ACTIVITIES- -Wade in the Chattooga River; No life guard -Canoe in Chattooga River • TRAILS- Three Forks Trail, 1.2 mi hiking 	<p>Camping: \$8/site/night</p>
<p>Wildcat Creek Campground #1 (Lower)</p> <p><i>Area operated by Chattahoochee Management, Inc.</i></p>	<p>16</p>	<p>YEARLONG</p> <p><i>Length of stay 21 days</i></p>		<p>None Required</p>	<ul style="list-style-type: none"> • CAMPING- -Wildcat Road is steep, gravel one-lane road with turn-outs, not RV friendly. -There are 3 walk-in only tent sites and 13 tent/RV sites -Walk in tent sites have no table, but have grills. All other sites have tables, grills, lantern poles. -Most sites are small and close together -Chemical toilet • FISHING- -Wildcat Creek is stocked with rainbow trout 	<p>Camping: \$10/site/night</p>

CAMPGROUNDS- Continued

Campground Name	# of Sites	Open Season	Facilities and Activities	Reservations	Comments	2012 Fees
<p>Wildcat Creek Campground #2 (Upper)</p> <p><i>Area operated by Chattahoochee Management, Inc.</i></p>	16	<p>YEARLONG</p> <p><i>Length of stay 21 days</i></p>		None Required	<p>• CAMPING-</p> <p>-Wildcat Road is steep, gravel one-lane road with turn-outs, not RV friendly.</p> <p>-There is 1 walk-in only tent site and 15 tent or RV sites</p> <p>-All sites have tables, grills, lantern poles.</p> <p>-Largest apron is 10' x 49'.</p> <p>-Most sites are small and close together</p> <p>• FISHING-</p> <p>-Wildcat Creek is stocked with rainbow trout</p>	<p>Camping: \$10/site/night</p>
<p>Wildcat Creek Road Corridor</p>	Dispersed camping available near end of road	YEARLONG		None Required	<p>• CAMPING-</p> <p>-Wildcat Road is steep, gravel one-lane road with turn-outs, not RV friendly.</p> <p>• FISHING-</p> <p>-Wildcat Creek is stocked with rainbow trout</p>	FREE

CAMPGROUNDS- Continued

Campground Name	# of Sites	Open Season	Facilities and Activities	Reservations	Comments	2012 Fees
<p>Willis Knob Horse Campground GROUP SITE (Sites 1-3)</p> <p><i>Area operated by Chattahoochee Management, Inc.</i></p>	1 (Group)	<p>YEARLONG</p> <p><i>Length of stay 21 days</i></p>		<p>Required To reserve, call 1-877-444-6777 or go to www.Recreation.gov</p>	<p>• CAMPING- -Each site has a picnic table, cooking grill, lantern pole, tent pad, gravel parking spur. -Each loop has 6" x 6" posts with eyebolt on which to secure high lines. You will need to bring 35' of rope to span the distance between posts. -Hand pump -There is a watering trough for horses but you may want to bring your own water. -Chemical flush toilet</p> <p>• TRAILS- Willis Knob Trail, 15 mi hiking and horse trail Rocky Gap Horse Trail in SC, 12.5 mi</p>	<p>Group Camping: \$60/night for 3 sites with electric and water hook-ups, plus \$9 reservation fee</p>
<p>Willis Knob Horse Campground SINGLE SITE (Sites 6, 7, 8, 9)</p> <p><i>Area operated by Chattahoochee Management, Inc.</i></p>	4	<p>YEARLONG</p> <p><i>Length of stay 21 days</i></p>		<p>Required To reserve, call 1-877-444-6777 or go to www.Recreation.gov</p>	<p>SEE ABOVE</p>	<p>Camping: \$20/night w/ electric and water hook-ups, plus \$9 reservation fee</p>
<p>Willis Knob Horse Campground DOUBLE SITE (Sites 4&5)</p> <p><i>Area operated by Chattahoochee Management, Inc.</i></p>	1 (Double)	<p>YEARLONG</p> <p><i>Length of stay 21 days</i></p>		<p>Required To reserve, call 1-877-444-6777 or go to www.Recreation.gov</p>	<p>SEE ABOVE</p>	<p>Camping: \$30/night for 2 sites w/ electric and water hook-ups, plus \$9 reservation fee</p>



















TRAILS

Go to <http://fs.usda.gov/goto/conf/recreation> to see OHV trail status.

Trail System Name	Length	Open Season	Open To	Trailheads/Facilities	Comments	2012 Fees
Angel Falls Trailhead <i>Associated with Rabun Beach Campground</i>	1.7 miles	YEARLONG	 	Angel Falls Trailhead 	Area located within Loop 2 (area 2) Rabun Beach Campground	Standard Amenity Fee: \$3/vehicle/day
Dicks Creek Gap Trailhead <i>National Appalachian Scenic Trail Access</i>	Appalachian National Scenic Trail, 76 miles of hiking trail in GA	YEARLONG	 	Dicks Creek Gap Trailhead 		FREE
Dukes Creek Falls Recreation Area Picnic Site and Trailhead <i>Area operated by Chattahoochee Management, Inc.</i>	2 miles	YEARLONG	 	Dukes Creek Falls Trailhead 	<ul style="list-style-type: none"> • TRAILS Dukes Creek Foot Trail, -2 mile trail (down and back) to waterfalls with boardwalks, three viewing decks. -Accessible trail 0.1mi. to viewing deck • PICNICKING -4 sites with tables, grills, trash cans -Designated paved parking for 30 -Vault toilet 	Standard Amenity Fee: \$3/vehicle/day
Frady Branch Equestrian and Mountain Bike Trail System	14.5 miles	Closed Until Bridge is Reopened	 	Frady Branch Trailhead Horse wash on site	4 Loops/14.5 miles Designated parking for mountain bike users and a separate parking lot for horse trailers	Special Recreation Permit: \$5/person/day
Hemlock Falls Hiking Trailhead	1 mile	YEARLONG	 	Hemlock Falls Trailhead	1 mile hike to waterfalls	FREE
Chattooga River Trail	10 miles	YEARLONG	 	Highway 76/Chattooga River Trailhead Designated Parking located in South Carolina on Chattooga River. Interpretive Kiosk, vault toilets, paved path to Chattooga River.	No parking allowed on Georgia side of river	FREE



TRAILS- Continued

Go to <http://fs.usda.gov/goto/conf/recreation> to see OHV trail status.

Trail System Name	Length	Open Season	Open To	Trailheads/Facilities	Comments	2012 Fees
Locust Stake OHV Trail System 	9.4 miles	Temporarily Closed	 	<i>Locust Stake Trailhead</i> 	Maximum axle width of 48" Vault toilet	1-Day Permit: \$5/operator/day OHV Annual Pass: \$50/operator/year Forest Annual Pass cannot be used at this trailhead.
Oakey Mountain & Moates Knob OHV Trails 	9.2 miles	3/16/2012-1/02/2012 <i>Check for seasonal closures before you ride</i>	 	<i>Moates Knob Trailhead South Parking Lot</i> 	Maximum axle width of 48" Vault toilet	1-Day Permit: \$5/operator/day OHV Annual Pass: \$50/operator/year Forest Annual Pass cannot be used at this trailhead.
Panther Creek Recreation Area Picnic Site and Trailhead <i>Area operated by Chattahoochee Management, Inc.</i>	6 miles (one way)	YEARLONG	 	<i>Panther Creek Trailhead</i> 	Panther Creek Foot Trail 6.0 mi. one way, 12.0 miles out and back. • PICNICKING- -Historic area from CCC days. -Two picnic shelters, trail bridge over creek, toilet, paved delineated parking, signage -10 picnic sites	Standard Amenity Fee: \$3/vehicle/day
Raven Cliffs Trailhead <i>Hiking trailhead for Raven Cliffs Wilderness Area</i>	3.3 mi (one way)	YEARLONG	 	<i>Raven Cliffs Trailhead</i> 	Raven Cliffs Falls Wilderness Foot Trail, 3.3 mi. one way, 6.6 miles out and back. Area consists of gravel delineated parking lot for 25 vehicles, Interpretive Kiosk, garbage cans, vault toilet, picnic tables	FREE
Stonewall Mountain Bike Trail	8 miles	YEARLONG	 			FREE

TRAILS- Continued

Go to www.fs.fed.us/conf/conditions/ to see OHV trail status.




Trail System Name	Length	Open Season	Open To	Trailheads/Facilities	Comments	2012 Fees
Willis Knob Horse Trailhead	15 miles	YEARLONG	 	<i>Located about .25 miles from Warwoman Road on left.</i>		FREE






DAY USE

Recreation Site Name	Group Facilities	Open Season	Facilities and Activities	Reservations	Comments	2012 Fees
<p>Anna Ruby Falls Recreation Area</p> <p><i>Destination Interpretive Site and Visitor Information Center</i></p> <p><i>Operated by the Cradle of Forestry Interpretive Association</i></p> <p><i>Phone: 706-878-3574</i></p>	Yes	<p>YEARLONG</p> <p>HOURS - 9:00 am - 6:00 pm</p> <p>Gate closes at 5:00 pm</p> <p>Closed Thanksgiving and Christmas Day</p>		None Required	<p>Interpretive Sales Outlet, Interpretive Signs at VIC and along trail</p> <p>● PICNICKING -14 picnic tables</p> <p>● TRAILS Anna Ruby Trail, Paved Foot Trail to Falls, 0.4 mile loop</p> <p>Lion's Eye Foot Trail for the Blind, 0.1 mile loop</p> <p>Smith Creek Foot Trail, 4.6 mi. to Unicoi Park</p>	<p>Standard Amenity Recreation Fee: \$2 per person*</p> <p>*Children 15 and under = Free</p> <p>Anna Ruby Annual Pass: \$20/person/year*</p> <p>*Contact Cradle of Forestry at 706-878-1448 for information regarding Anna Ruby Annual Pass.</p> <p>*Interagency Annual Pass, Senior Pass, & Access Pass accepted</p>
<p>Dukes Creek Falls Recreation Area</p> <p>Picnic Site and Trailhead</p> <p><i>Area operated by Chattahoochee Management, Inc.</i></p>	No	YEARLONG	<p><i>Dukes Creek Falls Trailhead</i></p>	None Required	<p>● TRAILS Dukes Creek Foot Trail, -1 mile loop trail to waterfalls with boardwalks, three viewing decks. -Accessible trail 0.1mi. to viewing deck</p> <p>● PICNICKING -4 sites with tables, grills, trash cans -Designated paved parking for 30 -Vault toilet</p>	Standard Amenity Fee: \$3/vehicle/day
<p>Fern Springs Recreation Area</p>	Yes	5/04/2012 - 10/31/2012		<p>Required To reserve, call 1-877-444-6777 or go to www.Recreation.gov</p>	<p>● PICNICKING Site includes 3 picnic shelters, group fire ring, bathroom and paved parking</p>	Group Area Fee: \$50 /day







DAY USE- Continued

Recreation Site Name	Group Facilities	Open Season	Facilities and Activities	Reservations	Comments	2012 Fees
<p>Lake Rabun Beach Recreation Area PICNIC & SWIM SITE</p> <p>Across the road from Rabun Beach Campground</p> <p><i>Area operated by Chattahoochee Management, Inc.</i></p>	No	5/04/2012 - 10/31/2012		None Required	<p>● PICNICKING/ SWIMMING -Swimming area has accessible route from paved designated parking lot to picnic area; sand beach and swim area designated by buoys, bathhouse</p> <p>● TRAILS Rabun Beach, 0.4 mi hiking trail</p>	<p>Swim Site: \$5/non-commercial vehicle/day</p> <p>Over 4 people, \$1 each additional person</p>
<p>Lake Rabun Beach Recreation Area BOAT LAUNCH</p> <p>Across the road from Rabun Beach Campground</p> <p><i>Area operated by Chattahoochee Management, Inc.</i></p>	No	YEARLONG		None Required	<p>● BOATING -Area is adjacent to swim beach with about .2 mile between them. There is a boat ramp, a courtesy dock, a marked paved parking lot for 20 vehicles with boat trailers, signage, a trail to a fishing deck</p> <p>● TRAILS Rabun Beach, 0.4 mi hiking trail</p>	<p>Boat Launch: \$3/vehicle/day</p>
<p>Lake Russell Recreation Area BOAT LAUNCH</p> <p><i>Area operated by Chattahoochee Management, Inc.</i></p>	No	YEARLONG		None Required	<p>● BOATING -Electric motors only; Fishing/courtesy dock at boat launch area; Trash can, paved parking</p>	<p>Boat Launch: \$3/vehicle/day</p>

DAY USE- Continued

Recreation Site Name	Group Facilities	Open Season	Facilities and Activities	Reservations	Comments	2012 Fees
<p>Lake Russell Recreation Area PICNIC & SWIM SITE</p> <p><i>Area operated by Chattahoochee Management, Inc.</i></p>	Yes	5/04/2012-10/31/2012		None Required	<p>● PICNICKING/SWIMMING- Large grassy area serves as a "beach". 27 picnic sites, with tables and grills, are located on each side of the "beach" area. The bath house is located centrally. Paved trails wind through the area. Designated paved parking is available for about 60 vehicles. A group shelter is available.</p> <p>● TRAILS- Lake Russell Foot Trail, 4.6 mi. Rhododendron Trail, 1.5 mi. to Chenocetah Mtn Sourwood Trail, 2.7 miles, Lady Slipper Trail, 6.2 miles</p>	<p>Picnic & Swim Site: \$5/non-commercial vehicle up to 4 people</p> <p>\$1/person over 4 people in non-commercial vehicle</p>
<p>Nancytown Day Use Area</p> <p><i>Area operated by Chattahoochee Management, Inc.</i></p>	No	YEARLONG		None Required	<p>Nancytown Trail 0.5 mi. foot trail</p> <p>Hiking Trail begins at dam and circles Nancytown Lake. Small parking lot at dam provides parking for about five cars.</p>	FREE
<p>Panther Creek Recreation Area Picnic Site and Trailhead</p> <p><i>Area operated by Chattahoochee Management, Inc.</i></p>	Yes	YEARLONG		None Required	<p>● TRAILS- Panther Creek Foot Trail 6.0 mi. one way, 12.0 miles out and back.</p> <p>● PICNICKING- -Historic area from CCC days. -Two picnic shelters, trail bridge over creek, toilet, paved delineated parking, security, signage -10 picnic sites</p>	Standard Amenity Fee: \$3/vehicle/day

DAY USE- Continued

Recreation Site Name	Group Facilities	Open Season	Facilities and Activities	Reservations	Comments	2012 Fees
Warwoman Dell Recreation Area Group Picnic Shelter	Yes	YEARLONG	     	None Required	<ul style="list-style-type: none"> • PICNICKING- -Area has CCC Picnic Shelter, Picnic Tables, fireplace, grills. -Chemical Toilet • TRAILS- Warwoman Dell Nature Trail, 0.4 mi hiking trail Bartram Trail, 37 mi hiking trail 	FREE

For more information contact the Chattooga River Ranger District Office:

9975 Highway 441 South
Lakemont, GA 30552
Phone: 706 754-6221
Fax: 706 754-1021
Office hours: Mon. - Friday, 8:00 - 12:00, 1:00 - 4:30 Best to call before arriving.
































To contact Chattahoochee Management, Inc. (Concessionaire):

Don Lovell, 706-982-2752 (cell)
John Widgery, 706-490-1246 (cell)

To contact Cradle of Forestry (Anna Ruby Falls Operator):

Area Managers, Parker Hollifield and David Carswell
Phone: 706 878-3574
Fax: 706 878-3574

SYMBOL LEGEND

 Camping	 Hiking Trails	 Drinking Water	 Canoe Launch	 Swimming Beach	 Fishing
 Group Camping	 Equestrian Trails	 Garbage Bins/Dumpsters	 Boat Launch	 Picnic Shelter	 Hunting
 Group Picnicking	 Accessible Facilities	 Elevator	 Photography	 Store	 Shuttle
 Sightseeing	 Fire Tower	 Visitor Information	 Dogs on Leash	 Warm Showers	 ATV Trails
 Mountain Bicycle Trails	 Restrooms (Flush, Vault, Chemical, Port-a-John)	 Picnic Sites	 Playground	 Motorbike Trails	 Full-Size 4WD Trails
 Shooting Range					