

Echo Lake



SUPERIOR NATIONAL FOREST

LACROIX RANGER DISTRICT

COOK, MINNESOTA

Features

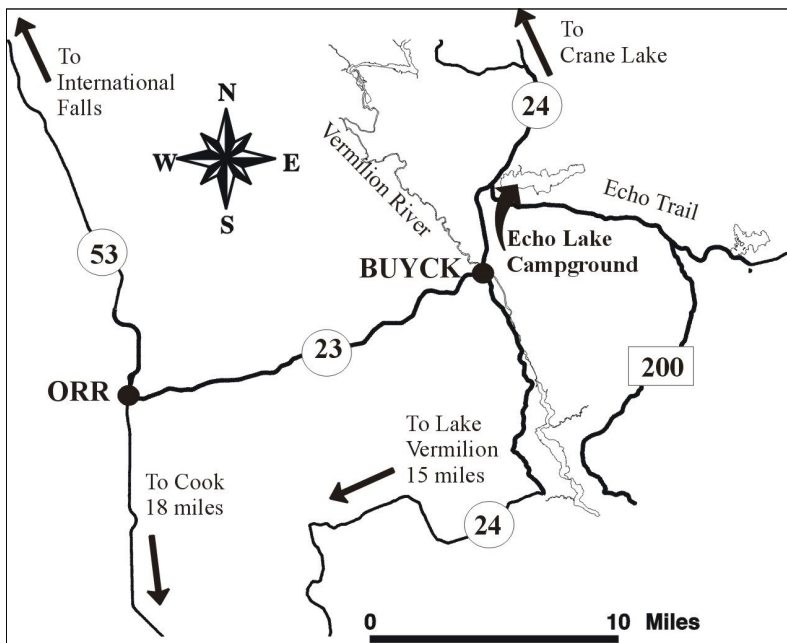
- 24 campsites and 1 group campsite
- Drinking Water
- Latrines
- Boat landing
- Picnic area/playground
- Swimming beach (no lifeguard)
- 1½ mile walking trail
- 3 backcountry campsites on the lake, water access only (no fee)



Location

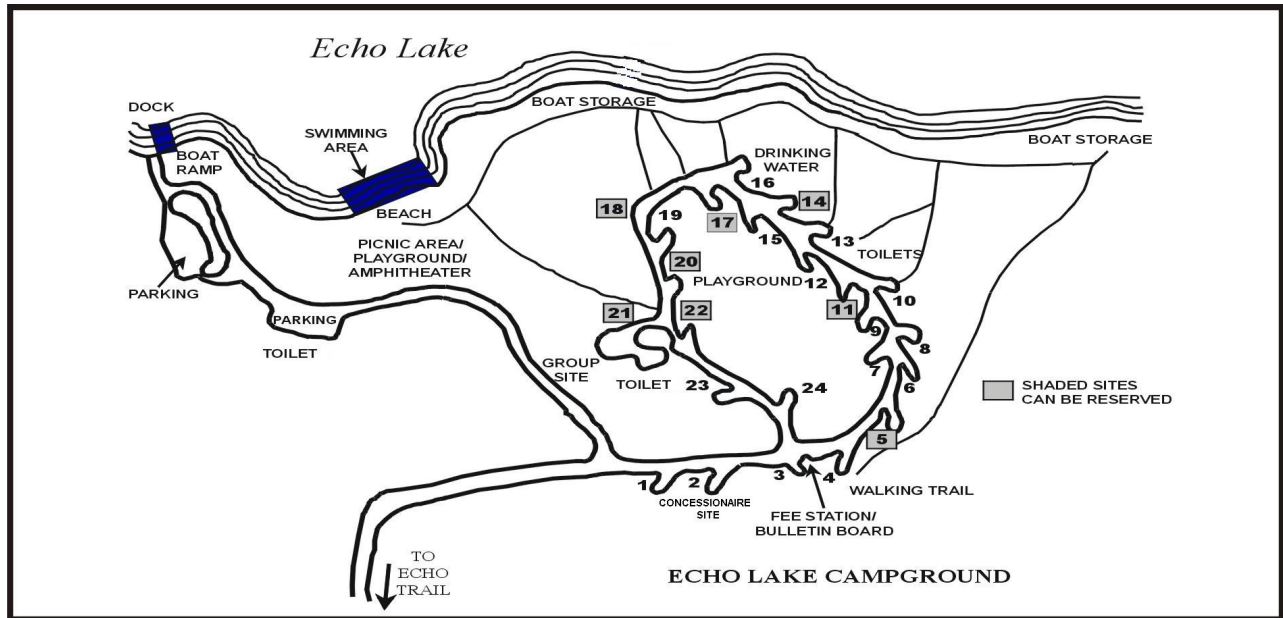
Echo Lake Campground is on the Echo Trail, 22 miles northeast of Orr, MN.

- From Orr, take St. Louis County 23 to Buyck (16 miles).
- At Buyck, County 23 turns into County 24. Continue on County 24 for 4 miles to the Echo Trail (County Road 116).
- Turn right, drive 0.8 mile to the campground entrance road.
- Turn left onto the entrance road.



Leave No Trace
on the web at LNT.org


Superior National Forest - Echo Lake



Description

Echo Lake Campground is set in a mix of aspen, balsam, spruce and pine trees. It is a family-friendly campground with play equipment for children, a swimming beach, and a hiking trail that features spring wildflowers and blueberries in season. The lake is popular for walleye and pan fishing. Naturalist programs are offered occasionally by the concessionaire during the summer months.

Echo Lake is also a convenient location for visitors to the BWCA Wilderness to camp overnight before or after their canoe trips.

	Reservations	National Recreation Reservation Service Toll Free 877-444-6777 TDD 877-833-6777 Intl: 518-885-3639 Internet: www.recreation.gov
---	---------------------	---

LaCroix Ranger District
320 North Hwy 53
Cook, MN 55723
218-666-0020

Need more information?

on the web at:
www.fs.usda.gov/superior



Printed on Recycled Paper

The USDA is an equal opportunity provider and employer.

