

Lake Jeanette



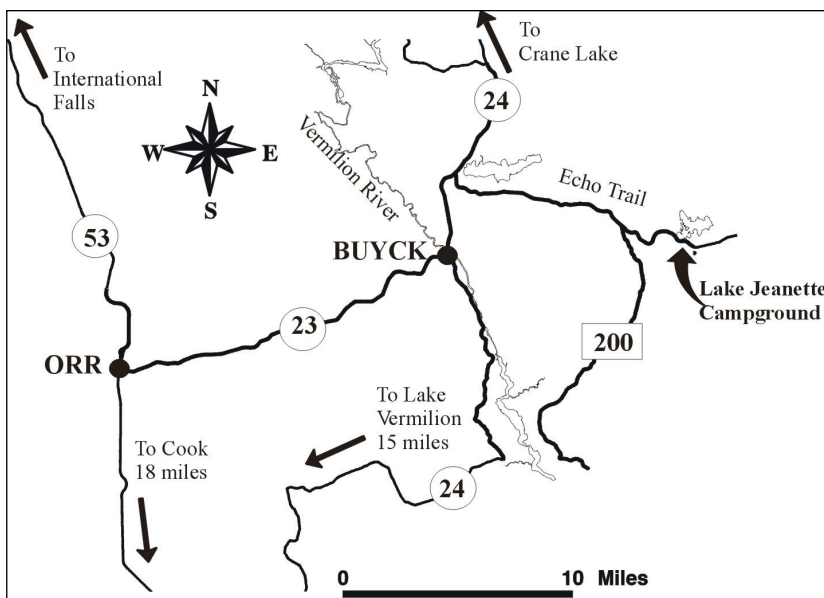
SUPERIOR NATIONAL FOREST

LACROIX RANGER DISTRICT

COOK, MINNESOTA

Features

- 10 drive-in campsites and 2 walk-in campsites
- Drinking Water
- Latrines
- Boat landing
- Astrid Lake Hiking Trail
- 6 backcountry campsites on the lake, water access only (no fee)



Location

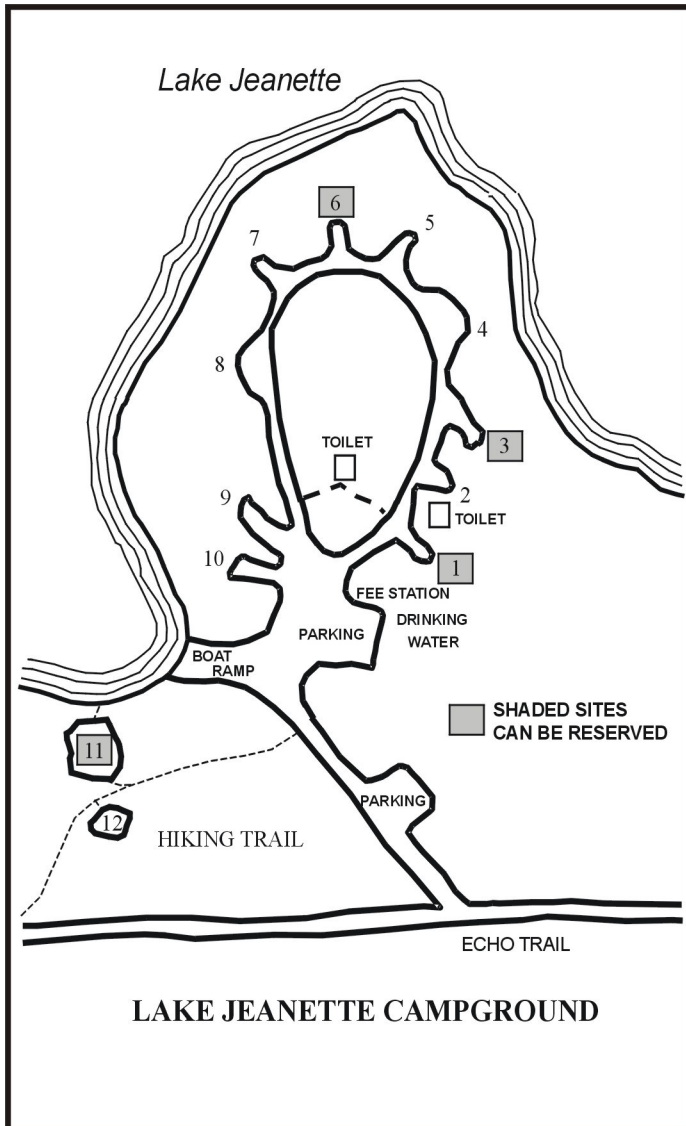
Lake Jeanette Campground is on the Echo Trail, 32 miles northeast of Orr, MN.

- From Orr, take St. Louis County 23 to Buyck (16 miles).
- At Buyck, County 23 turns into County 24. Continue on County 24 for 4 miles to the Echo Trail (County Road 116).
- Turn right, drive 12 miles to the campground entrance road.
- Turn left onto the entrance road.



Leave No Trace
on the web at LNT.org

Superior National Forest - Lake Jeanette




Description

Lake Jeanette Campground is located on a granite rock outcropping in a mix of pine and spruce trees. It offers scenic views of the island-studded lake and, for its size, is one of the busiest campgrounds on the Forest. Naturalist programs are offered occasionally by the concessionaire during the summer months.

In 1933 a Civilian Conservation Corps (CCC) camp was established at this site. Over 200 young men in the CCC lived here, built roads and trails, planted trees, and forever enriched the Superior National Forest.

Lake Jeanette is also a convenient location for visitors to the BWCA Wilderness to camp overnight before or after their canoe trips.

	Reservations National Recreation Reservation Service Toll Free 877-444-6777 TDD 877-833-6777 Intl: 518-885-3639 Internet: www.recreation.gov
---	---

LaCroix Ranger District
320 North Hwy 53
Cook, MN 55723
218-666-0020

Need more information?

on the web at:
www.fs.usda.gov/superior



Printed on Recycled Paper

The USDA is an equal opportunity provider and employer.

