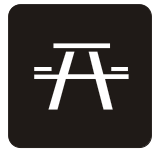


Shore Lunch




SUPERIOR NATIONAL FOREST

LACROIX RANGER DISTRICT

COOK, MINNESOTA

Features

- Day Use Only
- Boat access
- Six sites with a dock, picnic table, fire grate and wilderness-style latrine



Leave No Trace

on the web at LNT.org



Lake Vermilion

Shore Lunch Site Locations

On the Cook (west) end...

- North of Norwegian Point on the east shore before entering Norwegian Bay
GPS coordinates...N 47° 55' 49.8" (or 55.809'), W 92° 34' 43.4" (or 34.824')
- North side of Norwegian Bay
GPS coordinates...N 47° 56' 45" (or 56.750'), W 92° 34' 14" (or 35.233')

Centrally located sites...

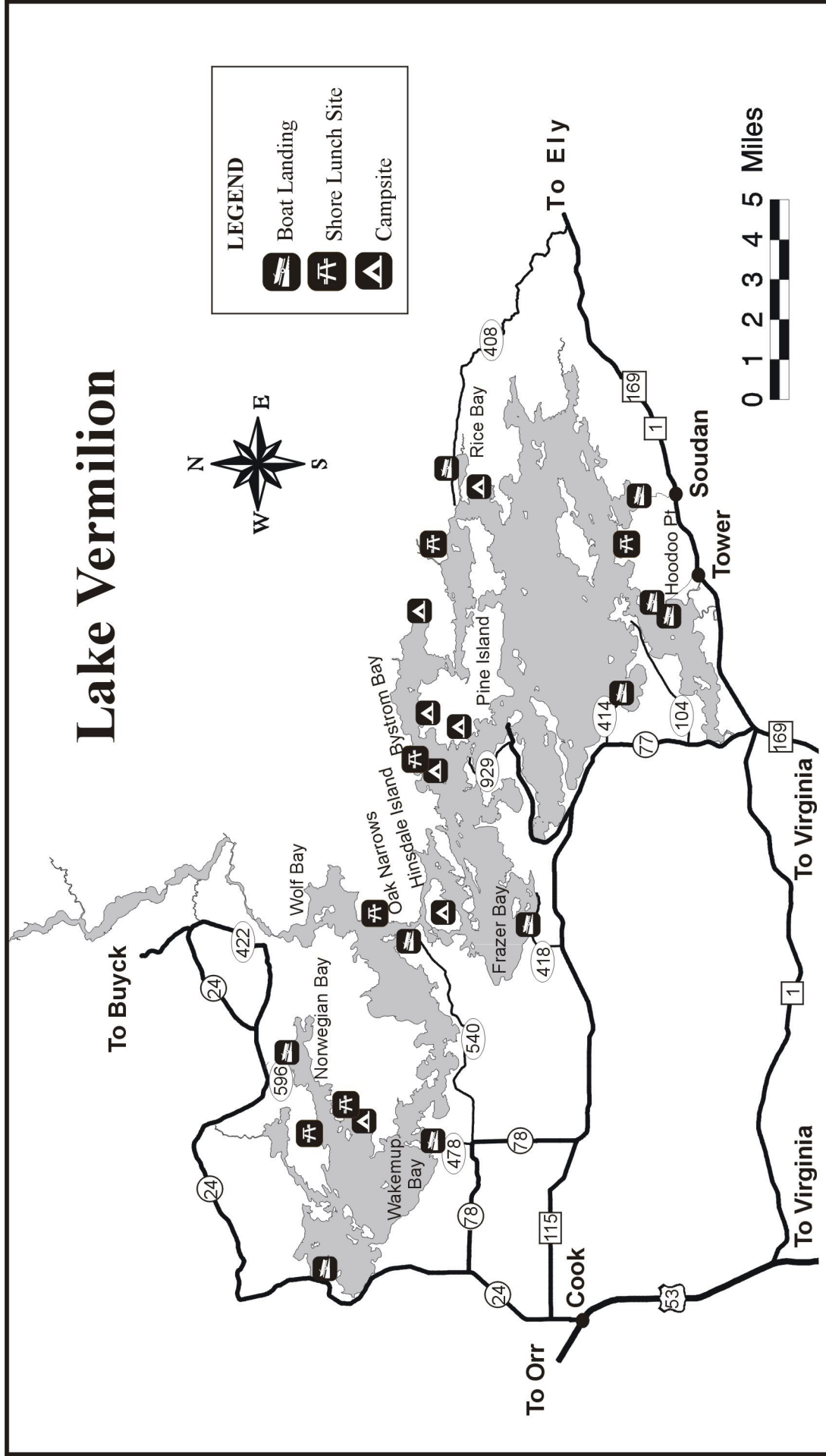
- East shore at the entrance to Wolf Bay
GPS coordinates...N 47° 55' 40.5" (or 55.675'), W 92° 27' 59.5" (or 27.991')
- Northeast part of Bystrom Bay
GPS coordinates...N 47° 54' 31.3" (or 54.521'), W 92° 23' 07.2" (or 23.119')

On the Tower (east) end...

- East of Bear Creek and north of Pine Island
GPS coordinates...N 47° 53' 51.8" (or 55.861'), W 92° 15' 32.3" (or 15.539')
- East side of Swedetown Bay on Minnesota State Park land
GPS coordinates...N 47° 49' 91.3" (or 49.913'), W 92° 15' 67.9" (or 15.679')

These facilities are provided by the Sportsmen's Club of Lake Vermilion in cooperation with the U.S. Forest Service. Please keep the Shore Lunch sites clean for other visitors.

Superior National Forest - Shore Lunch



Need more information?

LaCroix Ranger District
320 North Hwy 53
Cook, MN 55723
218-666-0020

on the web at:
www.fs.usda.gov/superior



The USDA is an equal opportunity provider and employer.



Printed on Recycled Paper