

Lookout Mtn.



SUPERIOR NATIONAL FOREST

LAURENTIAN RANGER DISTRICT

AURORA, MINNESOTA

Features

- 15 miles (24 km) of ski trail
- Scenic overlooks/Adirondack shelter

Other season features:


- ½-mile fitness trail with 7 exercise stations
- Fall color viewing
- 4 picnic sites
- Restrooms (not open in winter)
- Interpretive signs



The Laurentian Divide Recreation Area parking lot is the trailhead for the Lookout Mountain Trail system.

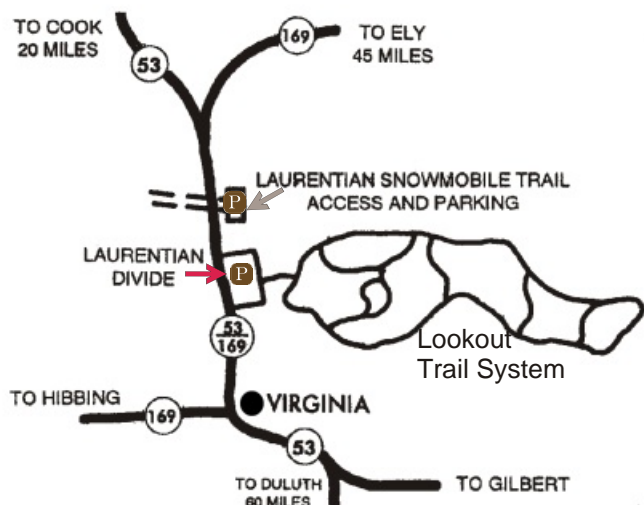
Location

From Virginia, MN take Highway 53/169 north for 4 miles. The trailhead is located at the Laurentian Divide Recreation Area on the northbound lane.

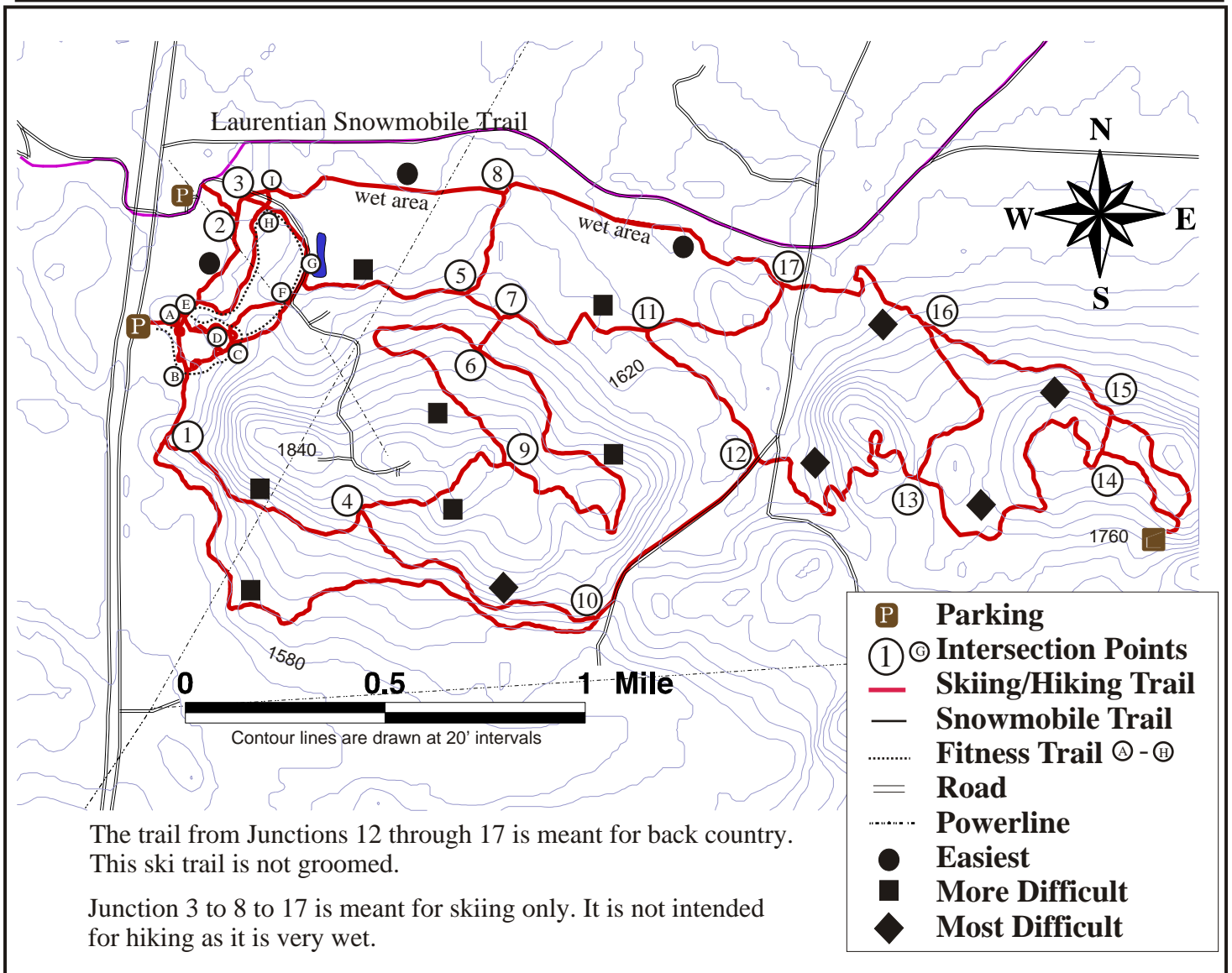


Laurentian Divide Fitness Trail, part of the Lookout Mountain Trail System.

Vicinity Map



Lookout Mountain - Superior National Forest



The Laurentian Divide Recreation Area serves as the trailhead for the Lookout Mountain Ski Trail which includes a ½-mile fitness trail with 7 exercise stations and additional one-mile long distance loop.

This is also a hiking trail, especially popular in the fall.

The Laurentian Snowmobile Trail is located ¼ mile north of this trailhead. A parking lot is located there for snowmobilers. If that lot is full, snowmobilers are welcome to park at the Laurentian Divide but must access the snowmobile trail by driving north alongside Highway 53.

For more information contact:

Laurentian Ranger District
 318 Forestry Road
 Aurora, MN 55705
 218-229-8800
 laurentian@fs.fed.us
 www.fs.usda.gov/superior

8/2010

The USDA Forest Service is an equal opportunity service provider.