Important Travel Notice
Effective July 1, 2001

Cross-country travel by motorized, wheeled vehicles is prohibited yearlong on all lands administered by the Forest Service. Please stay on roads and trails. The purpose of these restrictions is to protect riparian areas, wetlands, crucial wildlife habitat, threatened or endangered species, soils and vegetation, aquatic resources, and/or to reduce user conflicts.

Unless otherwise restricted, cross-country travel to a campsite within 300 feet of a road or trail is permitted by the most direct route causing the least damage. Site selection must be completed by nonmotorized means.

Please contact your local Forest Service office for additional exceptions and restrictions.

2010
Scale: 1:126,720

1 ½ 0 1 2 3 4 5 Miles

1 ½ 0 1 2 3 4 5 Kilometers

LEGEND

- National Forest Boundary
- Administrative Forest Boundary
- Ranger District Boundary
- State Boundary
- County Boundary
- Special Area Boundary
- Wildlife Management Area Boundary
- Wilderness Study Area Boundary
- Wilderness Boundary
- Primary Highway
- Secondary Highway
- Light Duty Road, Paved
- Light Duty Road, Gravel
- Light Duty Road, Dirt
- Light Duty Road, Composition Unspecified
- Unimproved Dirt Road
- Trail
- National Recreation, Historic or Scenic Trail
- Scenic Byway
- Primary Access Route - Normally Suitable for Auto Travel - Travel With Caution
  - Primary Access - Composition Unspecified
  - Primary Access - Light Duty Road, Paved
  - Primary Access - Light Duty Road, Gravel
  - Primary Access - Light Duty Road, Dirt
- Railroad
- Power Transmission Line
- Pipeline

- Forest Headquarters
- Ranger District Office
- Other Forest Service Facility
- Permanent Lookout Station
- Horizontal Control Station
- Located on Landmark Object
- U.S. Monetary Location Monument
- Mining Activity
- Boundary Monument
- Gaging Station
- Windmill
- House (or other building), Church, and School
- Spring
- Campground - Forest Service, Other Than FS
- Picnic Area - Forest Service, Other Than FS
- Trailhead
- Point of Interest, Historic Point
- Rental Cabin
- Sportsmans Access, Wildlife Viewing Area
- Ski Area
- Watercraft Launch
- Fishing Access

- Beaverhead-Deerlodge National Forest Land
- Beaverhead-Deerlodge NF - Required Food Storage Area
- Adjacent National Forest Land
- US Bureau of Land Management Land
- US Fish and Wildlife Service Land
- National Park Service Land
- State Land
- Montana State Prison Land
- State Fish, Wildlife and Parks Land
- US Bureau of Reclamation Land
- Stimson Timber Company Land
- Plum Creek Timber Company Land

ROUTE MARKERS

- Interstate
- U.S. Highway
- State Highway
- County Route
- Primary Forest Route
- US Forest Service or BLM Route
- Trail
- Continental Divide National Scenic Trail
- Lewis And Clark National Historic Trail

PRINCIPAL AND BOISE MERIDIANS
TOWNSHIP AND SECTION LINE CLASSIFICATION

- Surveyed, location reliable
- Unsurveyed, BLM protraction
- 4370 English Elevation
- 1332 Metric Elevation
- Feet equal meters times 3.2808

For More Information:

Beaverhead-Deerlodge NF Office and Dillon Ranger District
420 Barrett Street
Dillon, MT 59725
Phone: (406) 683-3900
Office Hours: 7:30 am - 4:30 pm

Beaverhead-Deerlodge NF Office Annex and Butte Ranger District
1820 Meadowlark Lane
Butte, MT 59701
Phone: (406) 494-2147
Office Hours: 8:00 am - 4:30 pm

Deer Lodge Work Center
(located at Grant-Kohrs Ranch Visitors Center)
246 Warren Lane
Deer Lodge, MT 59722
Phone: (406) 846-1770
Office Hours: 8:00 am - 4:30 pm

Jefferson Ranger District
3 Whitetail Road
Whitehall, MT 59759
Phone: (406) 287-3223
Office Hours: 7:30 am - 4:30 pm

Pintler Ranger District
88 Business Loop
Philipsburg, MT 59858
Phone: (406) 859-3211
Office Hours: 8:00 am - 4:30 pm

Wise River Ranger District
89089 Montana Hwy 43
Wise River, MT 59762
Phone: (406) 832-3178
Office Hours: 8:00 am - 4:30 pm

Sheridan Work Center
125 Mill Street
Sheridan, MT 59749
Phone: (406) 842-5432
Office Hours: 8:00 am - 4:30 pm

Madison Ranger District
7 Forest Service Road
Ennis, MT 59729
Phone: (406) 682-4253
Office Hours: 8:00 am - 4:30 pm

Wisdom Ranger District
500 Forest Service Rd.
Wisdom, MT 59761
Phone: (406) 689-3243
Office Hours: 8:00 am - 4:30 pm

BUREAU OF LAND MANAGEMENT

Butte Field Office
106 North Parkmont
Butte, Montana 59702
Phone: (406) 533-7600
Office Hours: 7:45 am - 4:30 pm

Missoula Field Office
3255 Fort Missoula Road
Missoula, MT 59804
Phone: (406) 329-3914
Office Hours: 7:45 am - 4:30 pm

Dillon Field Office
1005 Selway Drive
Dillon, MT 59725
Phone: (406) 683-8000
Office Hours: 7:45 am - 4:30 pm

MONTANA DEPARTMENT OF NATURAL RESOURCES AND CONSERVATION

Bozeman Unit Office
101 Evergreen, Suite C
Bozeman, MT 59715
Phone: (406) 586-5243

Helena Unit Office
8001 North Montana
Helena, MT 59601
Phone: (406) 444-3033

Anaconda Unit Office
7996 Highway 1 West
Anaconda, MT 59711
Phone: (406) 563-5279

Dillon Unit Office
730 North Montana
Dillon, MT 59725
Phone: (406) 683-6305

OTHER AGENCIES

USDA Research Service US Sheep Experiment Sta.
59 Office Loop
Dubois, ID 83423
Phone: (208) 374-5307

Montana Dept. of Fish Wildlife & Parks
Region 2 Headquarters
1400 South 19th
Bozeman, MT 59715
Phone: (406) 994-6042

Bureau of Reclamation Clark Canyon Recreation Area
7100 Highway 41
Dillon, MT 59725
Phone: (406) 683-9472

US Fish And Wildlife Service Red Rock Lakes NWR
27820 Southwide Centennial Rd.
Lima, MT 59739
Phone: (406) 276-3536

ISBN 9781593510862

KEY MAP

Beaverhead-Deerlodge
National Forest
North



Montana 2010

America's Great Outdoors

Forest Service
United States Department of Agriculture

POINTS OF INTEREST

	Location
BERGELEY PIT	M6
BURNT MOUNTAIN	K7
CONTINENTAL DIVIDE NATIONAL SCENIC TRAIL	N7
ELKHORN	S4
FLIEGER WILDLIFE MANAGEMENT AREA	K7
GRANITE MOUNTAIN MINE MEMORIAL	M6
GRANT-KOHRS RANCH NATIONAL HISTORIC SITE	L8
HAYSTACK MOUNTAIN NATIONAL RECREATION TRAIL	P7
HIGHLAND CITY	N2
HIGHLAND LOOKOUT	N8
HUMBUG SPIRES WILDERNESS STUDY AREA	L8
LEWIS AND CLARK CAVERNS STATE PARK	T8
MONTANA STATE PRISON RANCH	K6
MONTANA TECH OF THE UNIVERSITY OF MONTANA	M8
MOUNT HAGGIN WILDLIFE MANAGEMENT AREA	J6
TERRITORIAL PRISON	L3
THOMPSON PARK	N7
WARM SPRINGS WILDLIFE MANAGEMENT AREA	K5
WORLD MUSEUM OF MINING	M6

KEY TO RECREATION SYMBOLS

- Forest Service Campground
- Non-Forest Service Campground
- Forest Service Picnic/Rest Area
- Non-Forest Service Picnic/Rest Area
- Trailer Space
- Drinking Water
- Toilets
- Boat Launch
- Fishing
- Swimming
- Rafting
- Hiking
- Wildlife Viewing Area
- Interpretive Trail
- Facilities for Disabled
- Snowmobile Area
- Nature Hiking Trail
- Trailhead
- Horse Loading Ramp
- Horseback Riding
- Corral
- Downhill Skiing
- Cross-country Skiing
- Historical Site
- Rental Cabin
- Canoeing
- Marina

RECREATION SITES

	Location	Campsite Units	Picnic Units	FACILITIES
BASIN CANYON	P4	2	2	
BASIN CREEK	M8		3	
BEAVER DAM	K7	15	2	
BLACKTAIL DEER	N7		3	
BROWNES BRIDGE (FWP)	L10	5		
CARDWELL BRIDGE (FWP)	S8			
DELMORE LAKE	P7	25	11	
DEWEY (FWP)	K8			
DICKIE BRIDGE (BLM)	H8	8		
DIVIDE BRIDGE (BLM)	K8	21		
EAST BANK (BLM)	H8	5		
ELDER CREEK	Q5		5	
ELKHORN	S4		8	
FREEDOM POINT	N5		5	
FLEECER Rental Cabin	L8			
GREENWOOD BOTTOMS (FWP)	K8	3		
HELLS CANYON Rental Cabin	N9			
HELLS CANYON (FWP)	P9			
HIGH ROAD (FWP)	P10			
HIGH RYE Rental Cabin	K7			
HOMESTAKES	N7		12	
KADING	N3	10	2	
KADING Rental Cabin	N3			
KOUNTZ BRIDGE (FWP)	R8			
LADYSMITH	N4	6		
LEWIS & CLARK CAVERNS (FWP)	T8	40		
LIMESPUR (FWP)	S6			
LONELAND	M6	11	2	
MAIDEN ROCK (BLM)	L8			
MADENROCK (FWP)	L9	10		
MANEY LAKE	N5		3	
MAYFLOWER BRIDGE (FWP)	R8			
MORMON GULCH	P4	16		
OROFINO	M4	10	10	
PARK LAKE	Q3	72		
PARROT CASTLE (FWP)	R8			
PIEDMONT POND (FWP)	R9			
PIGEON CREEK	N8	6		
POTOSI	S10	15		
POWERHOUSE (FWP)	K8			
SALMON FLY (FWP)	L9	6		
SHEEPHEAD	N5		26	
SILVER STAR (FWP)	P9			
STRAWBERRY BUTTE LOOKOUT Rental Cabin	S13			
TOLL MOUNTAIN	P8	5		
WHITEHOUSE	N4	6		



Photo Courtesy of Center for Wildlife Information

FOOD STORAGE REQUIRED

For the entire Madison Ranger District and the northern portion of the Tobacco Root Mountain Range administered by the Jefferson District, the following bear attractants are required to be acceptably stored at night (unless in immediate use) and during the day if left unattended.

Attractants are: Food, Beverages, Toiletries, Game Meat, Carcass Parts, Processed Livestock Food, Pet Food, and Garbage.

Acceptably Stored Means:
- Stored within an IGBC certified bear-resistant container.
- Stored in a hard-sided vehicle.
- Stored at least 10 feet from the ground and 4 feet away from any supporting branch or pole.

Game Carcasses...
- Must be at least 100 yards from any sleeping area, recreation site, or Forest Service trail if acceptably stored.
- Must be at least 200 yards from any Forest Service trail and at least ½ mile from any sleeping area or recreation site if left on the ground.

Restrictions are in effect from March 1 through December 1 annually. Violations are punishable by a fine of not more than $5000.00 or imprisonment of not more than 6 months, or both (36 CFR 261.51), and or confiscation of these items. (16 USC 551; P.L. 98-473)

ROUTE (ROAD/TRAIL) AND AREA RESTRICTIONS

CLOSED DURING DATES SHOWN BELOW

ROAD/TRAIL	AREA	ROAD VEHICLE	ATV	TRAILBIKE	SNOWMOBILE
1	1	Yearlong	Yearlong	Yearlong	Yearlong
2	2	Dec 2 - May 15	Dec 2 - May 15	Dec 2 - May 15	Dec 2 - May 15
	3	Apr 1 - Dec 2	Apr 1 - Dec 2	Apr 1 - Dec 2	Apr 1 - Dec 2
	4	Yearlong	Yearlong	Yearlong	No Restrictions
5	5	Oct 15 - May 15	Oct 15 - May 15	Oct 15 - May 15	Oct 15 - May 15
6		Apr 1 - Jul 1	Apr 1 - Jul 1	Apr 1 - Jul 1	No Restrictions
7	7	Oct 15 - Dec 2	Oct 15 - Dec 2	Oct 15 - Dec 2	Oct 15 - Dec 2
8	8	Yearlong	Yearlong	Yearlong	May 15 - Dec 2
9		Dec 2 - Jun 15	Dec 2 - Jun 15	Dec 2 - Jun 15[1]	Dec 2 - Jun 15
	11	Yearlong	Yearlong	Yearlong	Yearlong
13		Yearlong	Yearlong	No Restrictions	No Restrictions
14		Yearlong	Oct 15 - Jun 15	Oct 15 - Jun 15	Oct 15 - Dec 2
	15	Oct 15 - Jun 15	Oct 15 - Jun 15	Oct 15 - Jun 15	Oct 15 - Jun 15
17		Sep 10 - Dec 2	Sep 10 - Dec 2	Sep 10 - Dec 2	Sep 10 - Dec 2
18		Yearlong	No Restrictions	No Restrictions	No Restrictions
27		Yearlong	Oct 15 - Dec 2	Oct 15 - Dec 2	Oct 15 - Dec 2
33		Oct 15 - May 15	Oct 15 - May 15	Oct 15 - May 15	Oct 15 - Dec 2
34		May 1 - Jul 15	May 1 - Jul 15	May 1 - Jul 15	May 1 - Jul 15
35		Yearlong	Yearlong	Yearlong	Apr 1 - Dec 2
38	38	Yearlong	Yearlong	Yearlong	Oct 15 - Dec 2
	39	Oct 15 - Dec 2 Apr 1 - Jun 15	Oct 15 - Dec 2 Apr 1 - Jun 15	Oct 15 - Dec 2 Apr 1 - Jun 15	Oct 15 - Dec 2 Apr 1 - Jun 15
40		Sep 1 - Jun 15	Sep 1 - Jun 15	Sep 1 - Jun 15	Sep 1 - Dec 2
	46	Lakes closed yearlong to all gasoline motors			
50		Oct 2 - May 15	Oct 2 - May 15	Oct 2 - May 15	Oct 2 - May 15
53		Jun 15 - Oct 14	Jun 15 - Oct 14	Jun 15 - Oct 14	Jun 15 - Oct 14
R		Road accessible for retrieval during big game general season, 11 a.m. to 3 p.m.			

1 Area restriction with seasonal designated routes. Entire area, including designated routes, is closed to all unauthorized travel. Unauthorized travel includes, but is not limited to: foot, horseback, and cross-country skis, from Dec 2 - May 1, 12:00 noon.

2 Also closed to foot and horse traffic May 1 - Jul 15.

Contact managing agencies for road/trail and area restrictions NOT on the Beaverhead-Deerlodge National Forest

Other restrictions may apply in adjacent Forests - contact adjacent Forest Ranger District Offices.

Plan Ahead and Prepare

- Know the regulations and special concerns for the area you will visit.
- Prepare for extreme weather, hazards, and emergencies.
- Schedule your trip to avoid times of high use.
- Visit in small groups when possible. Consider splitting larger groups into smaller groups.
- Repackage food to minimize waste.
- Use a map and compass to eliminate the use of marking paint, rock cairns or flagging.

Travel and Camp on Durable Surfaces

- Durable surfaces include established trails and campsites, rock, gravel, dry grasses or snow.
- Protect riparian areas by camping at least 200 feet from lakes and streams.
- Good campsites are found, not made. Altering a site is not necessary.

In popular areas:
- Concentrate use on existing trails and campsites.
- Walk single file in the middle of the trail, even when wet or muddy.
- Keep campsites small. Focus activity in areas where vegetation is absent.

In pristine areas:
- Disperse use to prevent the creation of campsites and trails.
- Avoid places where impacts are just beginning.

Dispose of Waste Properly

- Pack it in, pack it out. Inspect your campsite and rest areas for trash or spilled foods. Pack out all trash, leftover food, and litter.
- Deposit solid human waste in catholes dug 6 to 8 inches deep at least 200 feet from water, camp, and trails. Cover and disguise the cathole when finished.
- Pack out toilet paper and hygiene products.
- To wash yourself or your dishes, carry water 200 feet away from streams or lakes and use small amounts of biodegradable soap.
- Scatter strained dishwater.

Respect Wildlife

- Observe wildlife from a distance. Do not follow or approach them.
- Never feed animals. Feeding wildlife damages their health, alters natural behaviors, and exposes them to predators and other dangers.
- Protect wildlife and your food by storing rations and trash securely.
- Control pets at all times, or leave them at home.
- Avoid wildlife during sensitive times: mating, nesting, raising young, or winter.

Minimize Campfire Impacts

- Campfires can cause lasting impacts to the backcountry. Use a lightweight stove for cooking and enjoy a candle lantern for light.
- Where fires are permitted, use established fire rings, fire pans, or mound fires.
- Keep fires small. Only use sticks from the ground that can be broken by hand.
- Burn all wood and coals to ash, put out campfires completely, then scatter cool ashes.

Leave What You Find

- Preserve the past: examine, but do not touch, cultural or historic structures and artifacts.
- Leave rocks, plants and other natural objects as you find them.
- Avoid introducing or transporting non-native species.
- Do not build structures, furniture, or dig trenches.

Be Considerate of Other Visitors

- Respect other visitors and protect the quality of their experience.
- Be courteous. Yield to other users on the trail.
- Step to the downhill side of the trail when encountering pack stock.
- Take breaks and camp away from trails and other visitors.
- Let nature's sounds prevail. Avoid loud voices and noises.

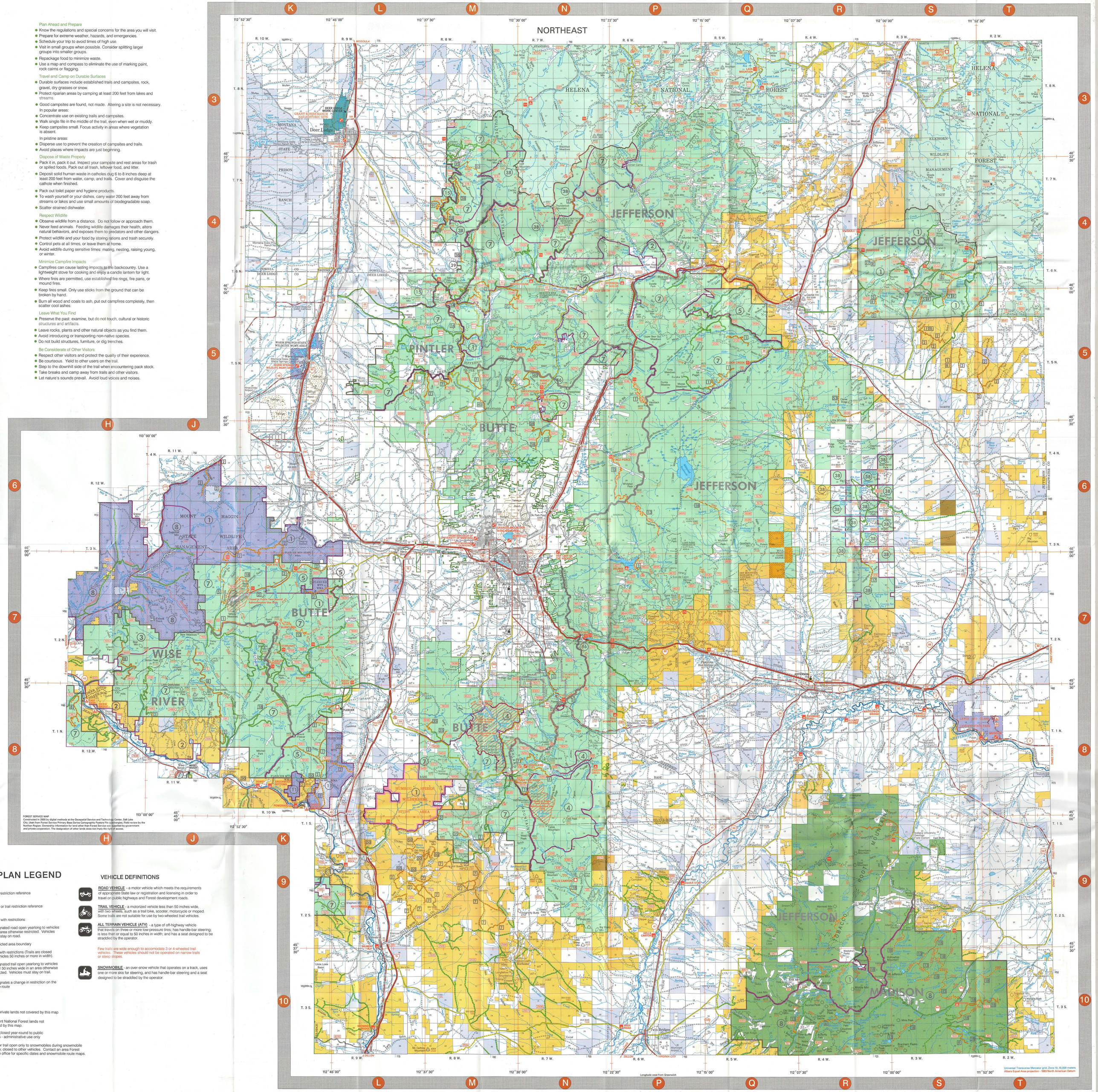
NORTHEAST
HELENA NATIONAL FOREST
JEFFERSON
PINTLER
BUTTE
WISE RIVER
MADISON
Deer Lodge
Butte
Anaconda
Philipsburg
Dillon
Ennis
Sheridan
Wisdom
Wise River
Jackson
Melrose
Twin Bridges
Whitehall
Boulder
Clancy
Helena
Lincoln
Avon
Ovando
Seeley Lake
Drummond
Garrison
Deer Lodge National Forest
Beaverhead National Forest
Lewis and Clark National Forest
Bitterroot National Forest
Gallatin National Forest
Lewis and Clark County
Jefferson County
Silver Bow County
Deer Lodge County
Granite County
Ravalli County
Beaverhead County
Madison County
Gallatin County
Powell County
Missoula County
Lake County
Flathead County
Sanders County
Mineral County
Glacier County
Pondera County
Teton County
Lewis and Clark County
Cascade County
Meagher County
Wheatland County
Golden Valley County
Musselshell County
Petroleum County
Fergus County
Judith Basin County
Stillwater County
Sweet Grass County
Yellowstone County
Big Horn County
Carbon County
Park County
Broadwater County
Jefferson County
Madison County
Gallatin