

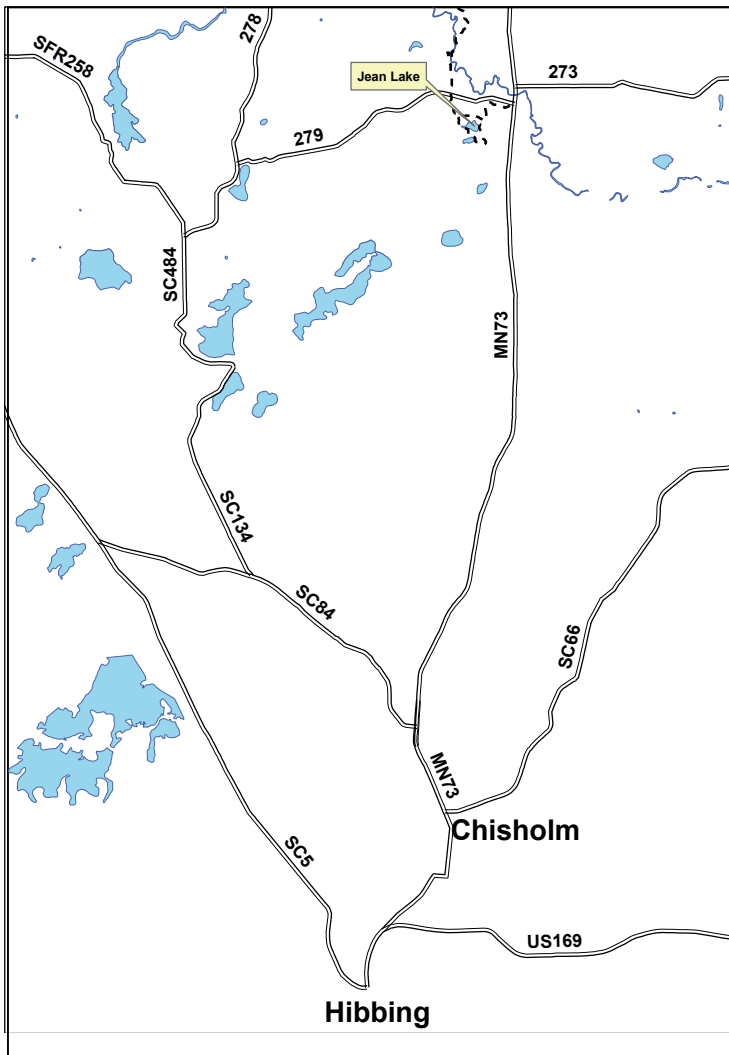

# Jean Lake



SUPERIOR NATIONAL FOREST    LAURENTIAN RANGER DISTRICT    AURORA, MINNESOTA

## Features

- Campsite/Adirondack-type Shelter
- Panfish, Bass
- 10 acres—maximum depth 25 feet.



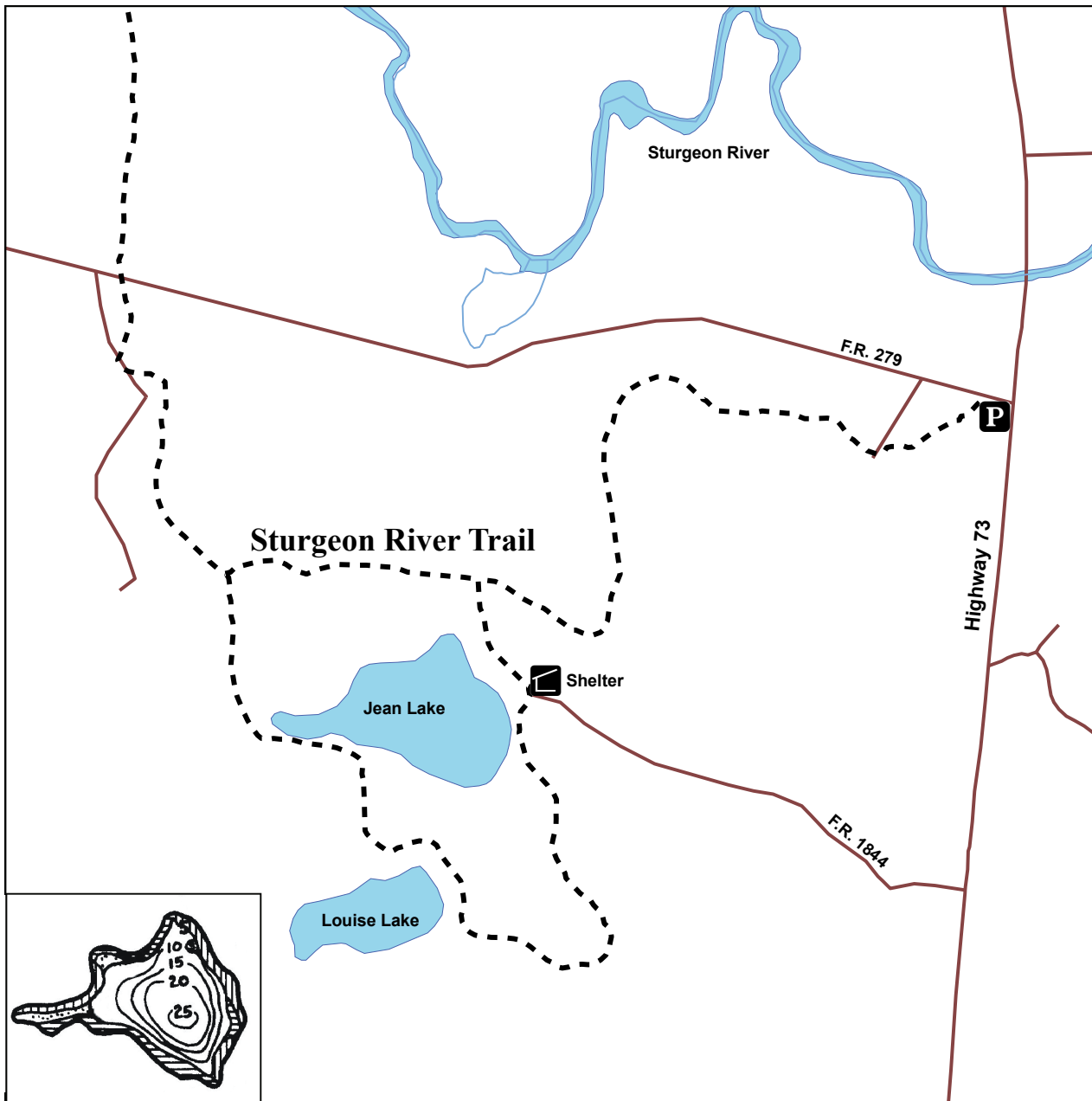
## Location

Nine miles north of Chisholm, MN.

## Directions:

- From Chisholm, take Highway 73 north for 9 miles. Turn left on Forest Road 279. Park in Sturgeon Trail parking lot.
- Hike 0.8 mile along the Sturgeon River Trail. Overnight camping is allowed at the shelter.
- The trail from the parking area to the shelter has steep hills. So does the trail from shelter to the lake.

# Superior National Forest - Jean Lake



## Need more information?

on the web at:  
[www.fs.usda.gov/superior](http://www.fs.usda.gov/superior)

**Laurentian Ranger District**  
318 Forestry Road  
Aurora, MN 55723  
218-229-8800  
email: [laurentian@fs.fed.us](mailto:laurentian@fs.fed.us)



Printed on recycled paper



USDA is an equal opportunity provider and employer.

09/24/2010 rfu