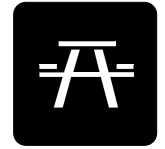



Salo Lake



SUPERIOR NATIONAL FOREST

LAURENTIAN RANGER DISTRICT

AURORA, MINNESOTA

Features

- Quiet Lake--just a few cabins dot the lakeshore
- Day Use Area - No Overnight Camping
- 2 Picnic Tables, Charcoal Grill or Fire Ring
- Vault Toilet
- Dock
- Concrete Ramp Boat Landing
- 137-Acre Lake --maximum depth of 20 feet
- Fishing--Panfish, Bass, some Walleye and Northern

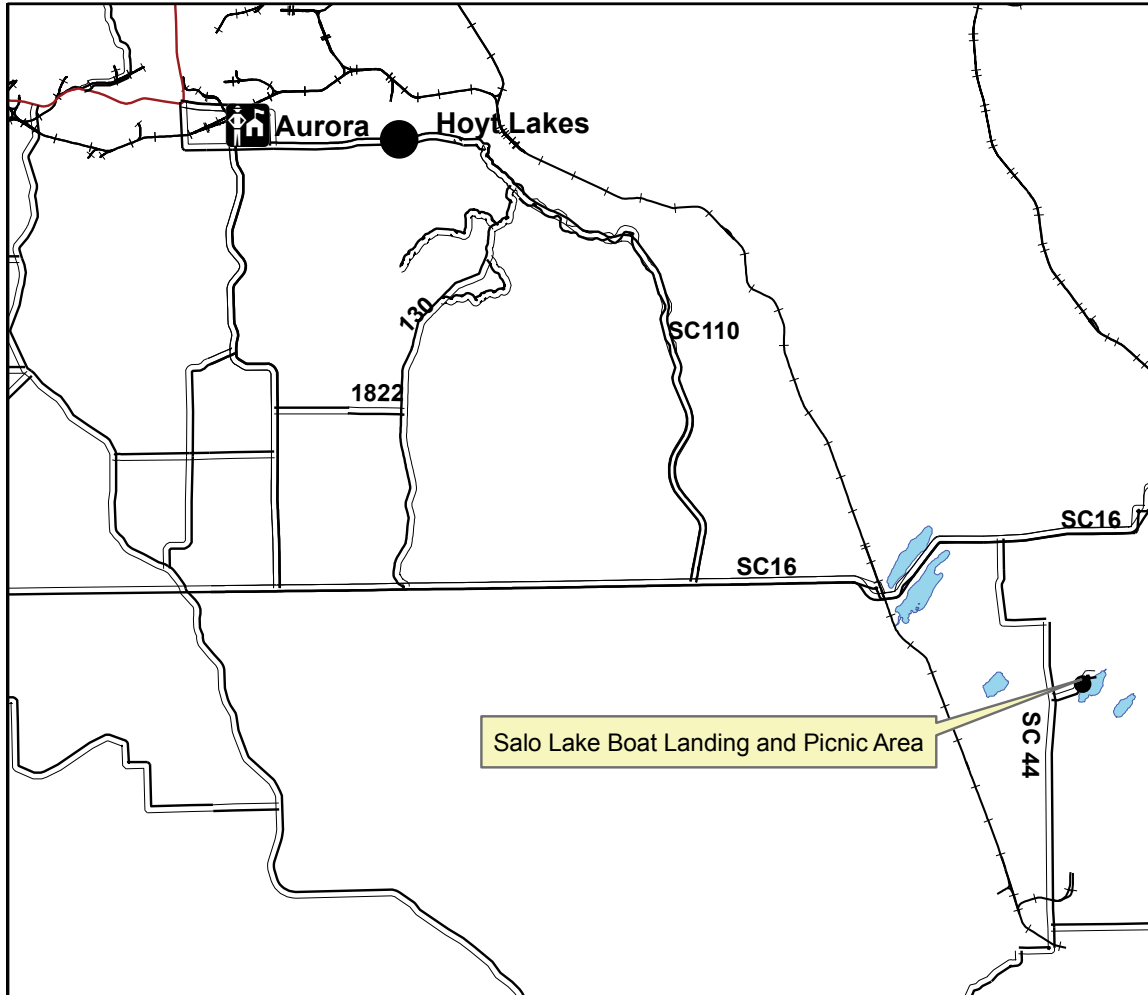


Location

Salo Lake is located 25 miles southeast of Hoyt Lakes, Minnesota.

- From Hoyt Lakes take Highway 110 (Superior National Forest Scenic Byway) for 13 miles to County Highway 16.
- Go east (left) on 16 for 7.5 miles to Highway 44. Take Highway 44 south (right) for 4.5 miles.
- Turn left onto Salo Lake Road (Twp 6210). The picnic area/boat landing entrance is about 1 mile down this road.

Superior National Forest - Salo Lake



Leave No Trace Principles

Leave
No
Trace



1. Plan ahead and prepare.
2. Travel and camp on durable surfaces.
3. Dispose of waste properly.
4. Minimize use and impact of fires.
5. Respect wildlife.
6. Leave what you find.
7. Be considerate of other visitors.

Need more information?

on the web at:
www.fs.usda.gov/superior

Laurentian Ranger District
318 Forestry Road
Aurora, MN 55705
218-229-8800
email: laurentian@fs.fed.us

