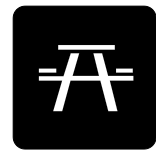


# Pfeiffer Lake



SUPERIOR NATIONAL FOREST

LAURENTIAN RANGER DISTRICT

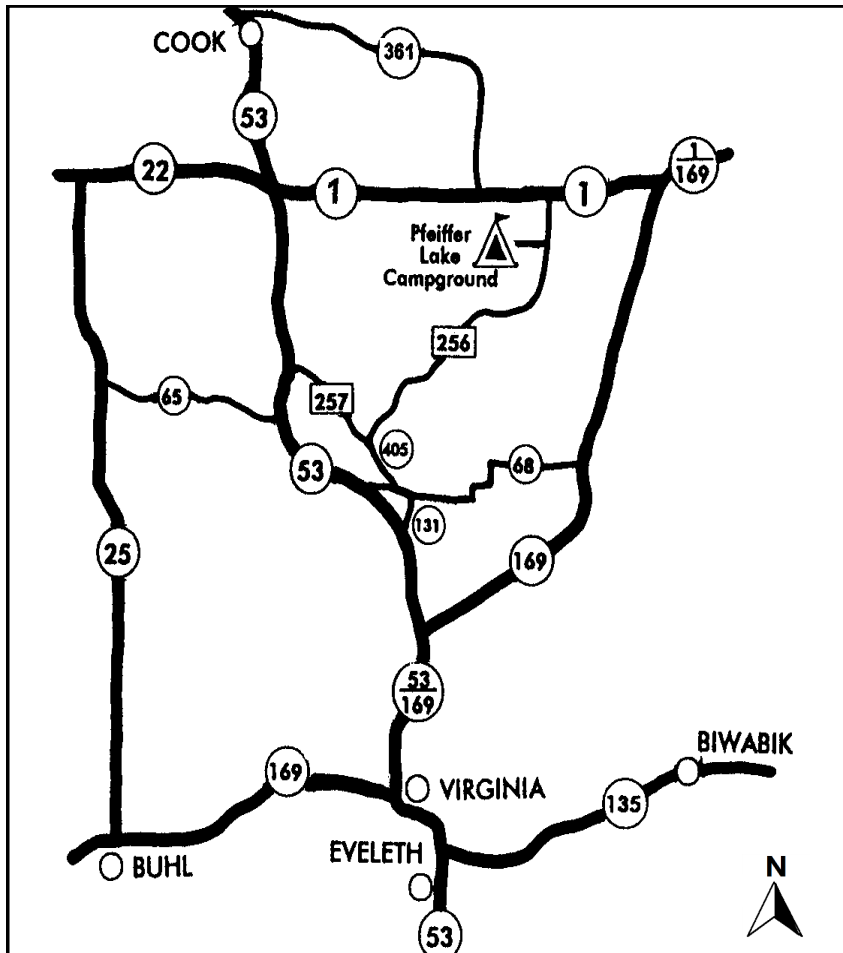
AURORA, MN

## Features

- 16 campsites tent and RV
- Accessible facilities
- Fishing deck
- Boat landing
- Playground area
- Picnic area/sandy beach
- Self-guided interpretive trail
- Campground host



## Vicinity Map



## Location

25 miles north of Virginia, MN.

- From Virginia, go north on Highway 53/169 for 4 miles.
- Take Highway 169 north for 16 miles to the junction of 169 and Highway 1.
- Go west (left) on Highway 1 for 5 miles and then south (left) on Forest Road 256 for 2 miles.

## Reservations

Toll Free 877-444-6777

TDD 877-833-6777

Intl: 518-885-3639

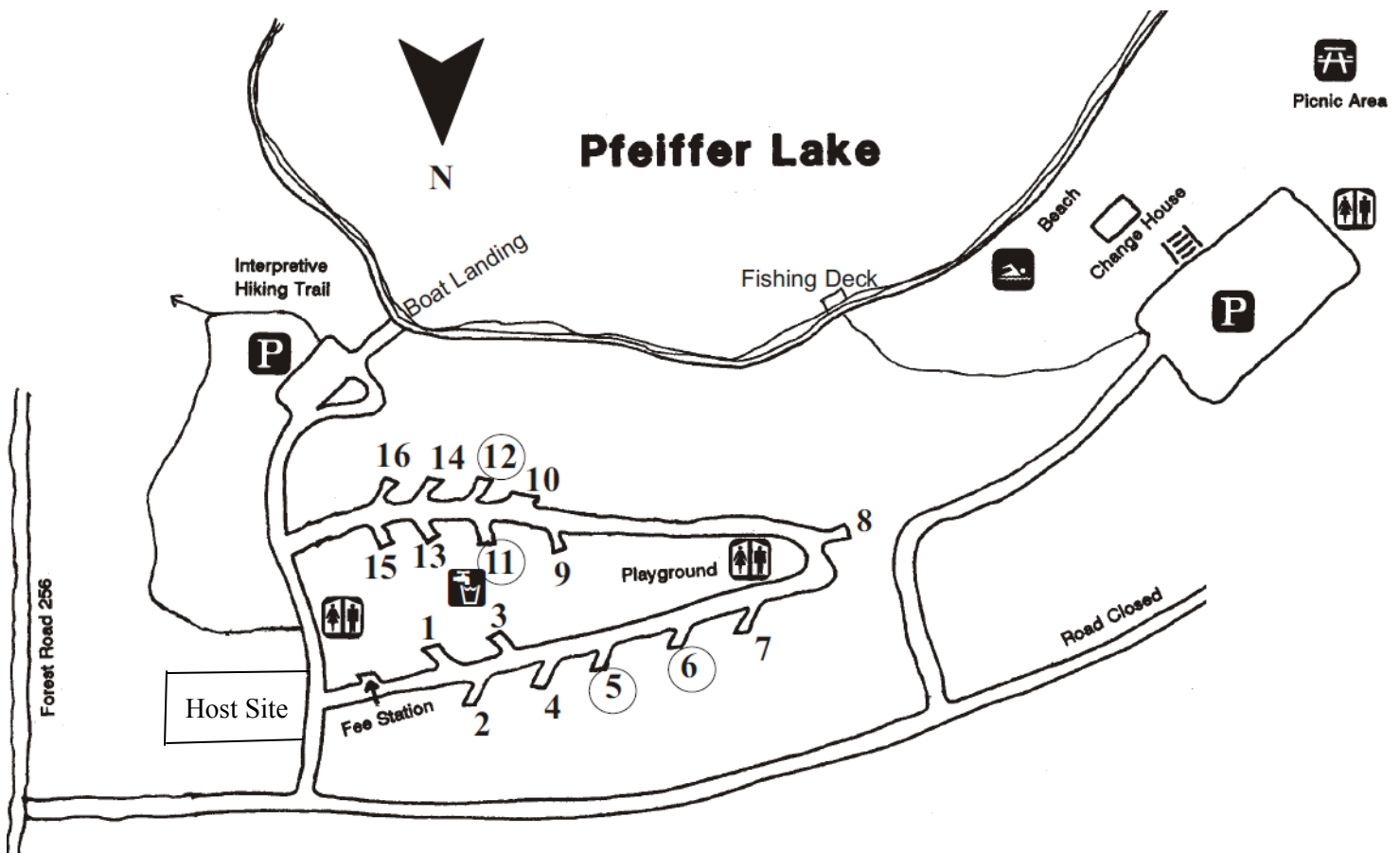
Internet: [www.recreation.gov](http://www.recreation.gov)



# Superior National Forest - Pfeiffer Lake

## Description

Situated on the shore of a 55-acre lake, the Pfeiffer Lake Recreation Area has many facilities for the one-day family outing or a two-week camping trip. Free day-use facilities include a sandy beach with picnic tables and grills, a boat landing, playground area, fishing deck and hiking trail. The camping sites are suitable for tents and RVs. Showers and electrical hookups are not available at this campground. The fee camping season runs from May through mid-September, the campground does remain open at reduced service and no fee into November depending on weather conditions.



### Need more information?

on the web at:  
[www.fs.usda.gov/superior](http://www.fs.usda.gov/superior)

Laurentian Ranger District  
318 Forestry Road  
Aurora, MN 55705  
218-229-8800

Printed on recycled paper

The USDA is an equal opportunity provider and employer

