Motor Vehicle Use Map
2012

Bridger-Teton National Forest
Jackson Ranger District

America's Great Outdoors

WYOMING 2012

Forest Service

United States Department of Agriculture

FS-873-403

Motor Vehicle Use Map
Bridger-Teton National Forest
Jackson Ranger District

THE PURPOSE AND CONTENTS OF THIS MAP

The designations shown on this map are effective as of the date stamped or printed on the front cover. This map shows the National Forest System roads, National Forest System trails, and the areas on National Forest System lands in the Bridger-Teton National Forest, Jackson Ranger District that are designated for motor vehicle use pursuant to 36 Code of Federal Regulations (CFR) 212.51. The map contains a list of those designated roads, trails, and areas; the types of vehicles allowed on each route and in each area; and any seasonal restrictions that apply on those routes and in those areas.

Designation of a road, trail, or area for motor vehicle use by a particular class of vehicle under 36 CFR 212.51 should not be interpreted as encouraging or inviting use or implying that the road, trail, or area is passable, actively maintained, or safe for travel. Motor vehicle designations include parking along designated routes and at facilities associated with designated routes when it is safe to do so and when not causing damage to National Forest System resources. Seasonal weather conditions and natural events may render designated roads and trails impassable for extended periods. Designated areas may contain dangerous or impassable terrain. Many designated roads and trails may be passable only by high-clearance vehicles or four-wheel-drive vehicles. Maintenance of designated roads and trails will depend on available resources, and many may receive little maintenance.

This motor vehicle use map identifies those roads, trails, and areas designated for the motor vehicle use under 36 CFR 212.51 for the purpose of enforcing the prohibition at 36 CFR 261.13. This is a limited purpose. The other public roads are shown for information and navigation purposes only and are not subject to designation under the Forest Service travel management regulation.

These designations apply only to National Forest System roads, National Forest System trails, and areas on National Forest System lands.

OPERATOR RESPONSIBILITIES

Operating a motor vehicle on National Forest System roads, National Forest System trails, and in areas on National Forest System lands carries a greater responsibility than operating that vehicle in a city or other developed setting. Not only must you know and follow all applicable traffic laws, you need to show concern for the environment, as well as other forest users. The misuse of motor vehicles can lead to the temporary or permanent closure of any designated road, trail, or area. As a motor vehicle operator, you are also subject to State traffic law, including State requirements for licensing, registration, and operation of the vehicle in question.

Motor vehicle use, especially off-highway vehicle use, involves inherent risks that may cause property damage, serious injury, and possibly death to participants. Drive cautiously and anticipate rough surfaces and features such as snow, mud, vegetation, and water crossings common to remote driving conditions. By your participation, you voluntarily assume full responsibility for these damages, risks, and dangers. Take care at all times to protect yourself and those under your responsibility.

Much of the Bridger-Teton National Forest, Jackson Ranger District is remote. Medical assistance may not be readily available. Cellular telephones do not work in many areas of the Jackson Ranger District**.** Take adequate food, water, first-aid supplies, and other equipment appropriate for the conditions and expected weather.

ALWAYS REMEMBER TO RESPECT PRIVATE LAND! PROTECT YOUR PRIVILEGE. STAY ON DESIGNATED ROADS, TRAILS, AND IN DESIGNATED AREAS.

Read and understand this map in its entirety. If you have questions, please contact the Jackson Ranger District for clarification.

As a motor vehicle operator on a National Forest System road, trail, or area, you must comply with this map, as well as all Federal, State, and local laws and regulations. Compliance with these rules is your responsibility.

PROHIBITIONS

It is prohibited to possess or operate a motor vehicle on National Forest System lands on the Bridger-Teton National Forest, Jackson Ranger District other than in accordance with these designations (36 CFR 261.13).

Violators of 36 CFR 261.13 are subject to a fine of up to $5,000, imprisonment for up to 6 months or both (18 U.S.C. 3571(e)). This prohibition applies regardless of the presence or absence of signs.

This map does not display non-motorized uses, over-snow uses, or other facilities and attractions on the Bridger-Teton National Forest, Jackson Ranger District. Obtain forest visitor information from the local national forest office.

Designated roads, trails, and areas may also be subject to temporary, emergency closures. As a visitor, you must comply with signs notifying you of such restrictions. A national forest may issue an order to close a road, trail, or area on a temporary basis to protect the life, health, or safety of forest visitors or the natural or cultural resources in these areas. Such temporary and/or emergency closures are consistent with the Travel Management Rule (36 CFR 212.52 (b), 36 CFR 261 subpart B).

The designation "road or trail open to all motor vehicles" does not supersede vehicle size or weight limits imposed through State traffic law.

Motor Vehicle Use Map
Bridger-Teton National Forest
Jackson Ranger District

EXPLANATION OF LEGEND ITEMS

Roads Open to Highway Legal Vehicles Only:

These roads are open only to motor vehicles licensed under State law for general operation on all public roads within the State.

Roads Open to All Vehicles:

These roads are open to all motor vehicles, including smaller off-highway vehicles that may not be licensed for highway use (but not to oversize or overweight vehicles under state traffic law).

Trails Without a Width Restriction (less than full-sized vehicle):

Trails Open to Wheeled Vehicles 50 Inches or Less in Width:

These trails are open only to wheeled, motor vehicles less than 50 inches in width at the widest point on the vehicle.

Trails Open to Motorcycles Only:

These trails are open only to motorcycles. Sidecars are not permitted.

Seasonal Designation:

This symbol, used in conjunction with one of the other road or trail symbols, indicates the road or trail is open only during certain portions of the year. Refer to Seasonal and Special Designation Table for further instructions.

Other Public Roads and Trails:

- Interstate
- Highways, U.S., State, County
- Other Public Roads
- Other Public Trails

These symbols are used to show routes the Forest Service does not have jurisdiction over and has not designated for motorized use. These symbols are part of the reference layers showing connections to towns and cities outside the forest boundary.

Milepost Marker:

This symbol is used to display the beginning and the ending milepost of a road that has a change in the designation but not the symbology.

Motorized Trail Access:

This symbol indicates a trailhead for access to a motorized route. Not all motorized routes have trailheads and those that do may range from primitive to developed.

The U.S. Department of Agriculture (USDA) prohibits discrimination in all its programs and activities on the basis of race, color, national origin, age, disability, and where applicable, sex, marital status, familial status, parental status, religion, sexual orientation, genetic information, political beliefs, reprisal, or because all or part of an individual's income is derived from any public assistance program. (Not all prohibited bases apply to all programs.) Persons with disabilities who require alternative means for communication of program information (Braille, large print, audiotape, etc.) should contact USDA's TARGET Center at (202) 720-2600 (voice and TDD). To file a complaint of discrimination, write to USDA, Director, Office of Civil Rights, 1400 Independence Avenue, S.W., Washington, D.C. 20250-9410, or call (800) 795-3272 (voice) or (202) 720-6382 (TDD). USDA is an equal opportunity provider and employer.

Travel and recreate with minimum impact. Respect the environment and the rights of others. Educate yourself--
--plan and prepare before you go.
Allow for future use of the outdoors by leaving it better than you found it.
Discover the rewards of responsible recreation.
For more information on Tread Lightly!, go to http://www.treadlightly.org or call 1-800-966-9900.

tread lightly!®
LEAVING A GOOD IMPRESSION

CONTACT INFORMATION

BRIDGER-TETON NATIONAL FOREST
340 North Cache
P.O. Box 1888
Jackson, WY 83001 (307) 739-5500

JACKSON RANGER DISTRICT
25 Rosencrans Lane
P.O. Box 1689
Jackson, WY 83001 (307) 739-5400

BUFFALO RANGER DISTRICT
P.O. Box 278
Hwy. 26/287
Moran, WY 83013 (307) 543-2386

BIG PINEY RANGER DISTRICT
315 South Front Street
P.O. Box 218
Big Piney, WY 83113 (307) 276-3375

PINEDALE RANGER DISTRICT
29 E. Fremont Lake Road
P.O. Box 220
Pinedale, WY 82941 (307) 367-4326

GREYS RIVER RANGER DISTRICT
671 North Washington Street
P.O. Box 339
Afton WY, 83110

WYOMING GAME AND FISH DEPARTMENT
District #1 Office
420 North Cache Street
Jackson, WY 83001
(307) 733-2321

EMERGENCY PHONE NUMBERS
Emergency Services……911
Wyoming Highway Patrol…….....1-800-442-9090

REPORT FIRES TO
Ranger District Office or Fire Dispatch……..(307) 739-3630

WEBSITE: www.fs.fed.us/r4/btnf/maps

VICINITY MAP

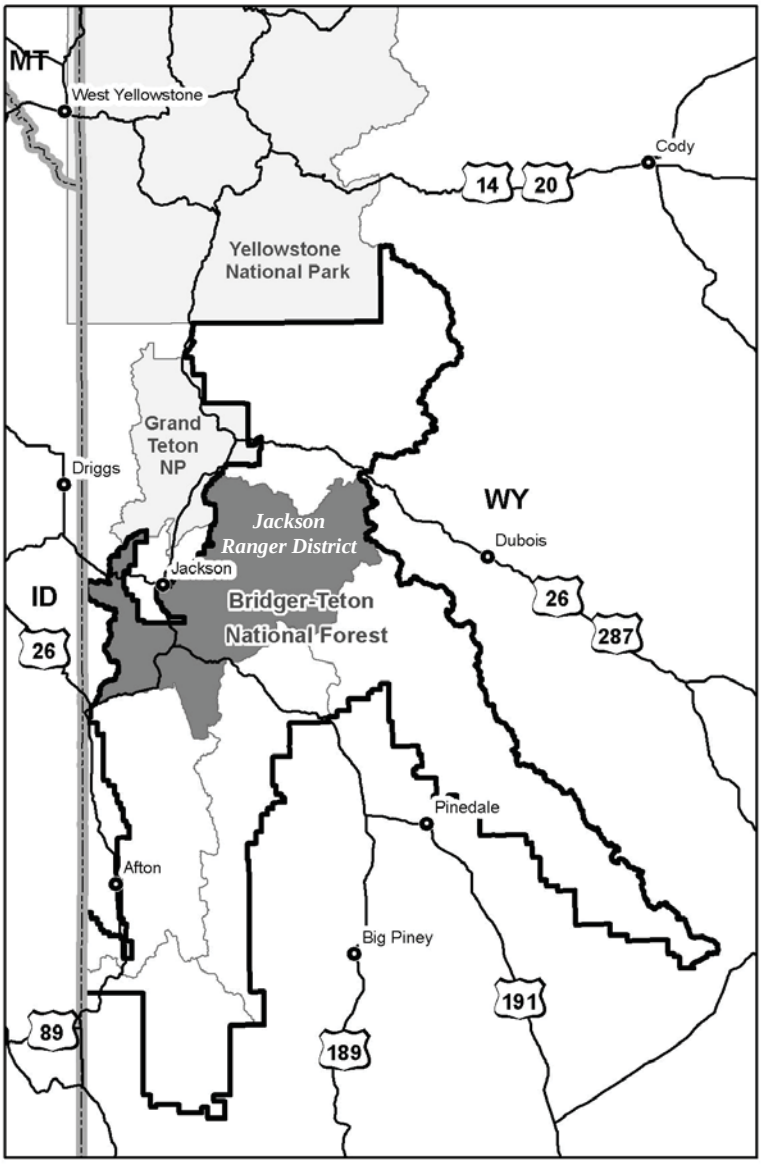

Motor vehicle use off of designated roads only for accessing dispersed campsites is permitted for up to 300 feet from the centerline of the road for the period of allowed use as shown on this map.

Motor Vehicle Use Map
Bridger-Teton National Forest
Jackson Ranger District

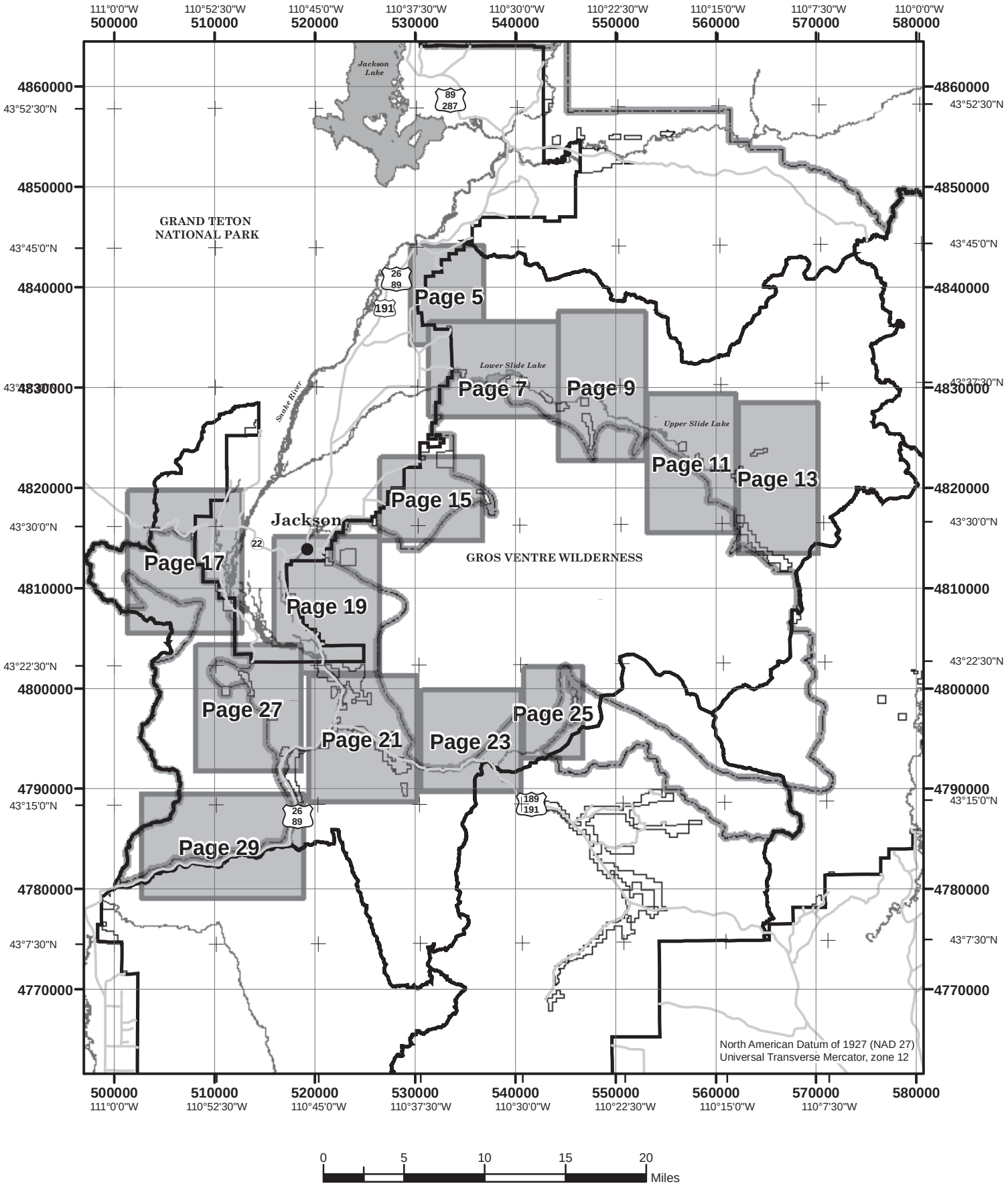

0 5 10 15 20 Miles

FS-873-403

Motor Vehicle Use Map
Bridger-Teton National Forest
Jackson Ranger District

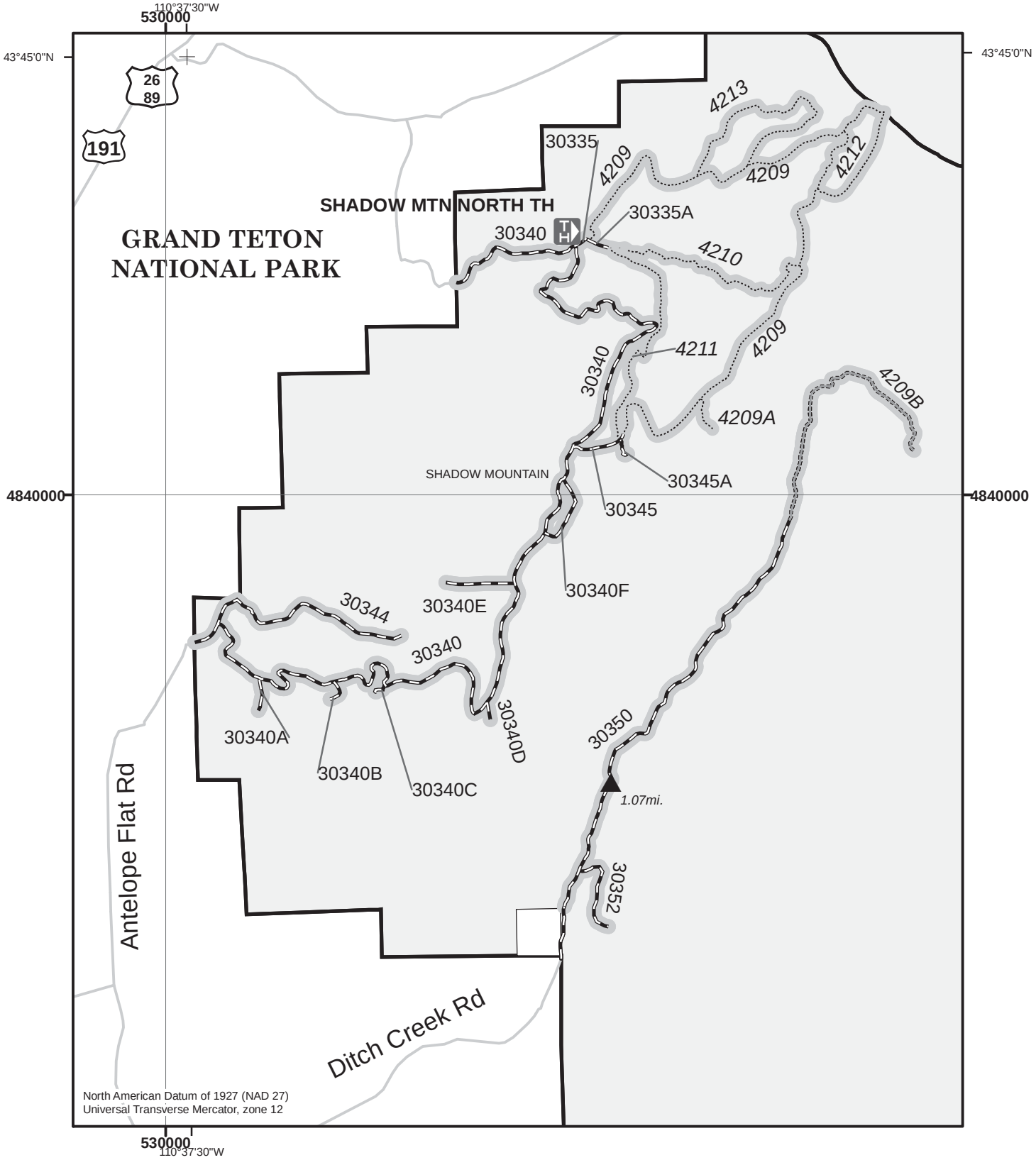

LEGEND

0 0.5 1 1.5 2 Miles

FS-873-403

- Roads Open to Highway Legal Vehicles Only
- Roads Open to All Vehicles
- Trails Open to Wheeled Vehicles 50" or Less in Width
- Trails Without Width Restriction
- Highways, US, State
- Other Public Roads
- Seasonal Designation (See Table) {Used along with road or trail listed above}
- Forest or Unit Boundary
- Non-National Forest System Lands within the National Forest
- Wilderness
- Lakes and Rivers
- Milepost Marker
- FS Campground
- Motorized Trailhead

N

Seasonal and Special Vehicle Designations

Route Number	Legend	Special Vehicle Designation	Dates Allowed	Beginning Mile Post	Ending Mile Post
30335	Roads open to all Vehicles, with Seasonal Designation	Seasonal Designation	06/01-11/30	0.000	0.080
30335A	Roads open to all Vehicles, with Seasonal Designation	Seasonal Designation	06/01-11/30	0.000	0.250
30340	Roads open to all Vehicles, with Seasonal Designation	Seasonal Designation	05/01-11/30	0.000	7.140
30340A	Roads open to all Vehicles, with Seasonal Designation	Seasonal Designation	05/01-11/30	0.000	0.190
30340B	Roads open to all Vehicles, with Seasonal Designation	Seasonal Designation	05/01-11/30	0.000	0.210
30340C	Roads open to all Vehicles, with Seasonal Designation	Seasonal Designation	05/01-11/30	0.000	0.390
30340D	Roads open to all Vehicles, with Seasonal Designation	Seasonal Designation	05/01-11/30	0.000	0.440
30340E	Roads open to all Vehicles, with Seasonal Designation	Seasonal Designation	05/01-11/30	0.000	0.400
30340F	Roads open to all Vehicles, with Seasonal Designation	Seasonal Designation	05/01-11/30	0.000	0.460
30344	Roads open to all Vehicles, with Seasonal Designation	Seasonal Designation	05/01-11/30	0.000	1.200
30345	Roads open to all Vehicles, with Seasonal Designation	Seasonal Designation	06/01-11/30	0.000	1.050
30345A	Roads open to all Vehicles, with Seasonal Designation	Seasonal Designation	06/01-11/30	0.000	0.240
30350	Roads open to all Vehicles, with Seasonal Designation	Seasonal Designation	05/01-11/30	0.300	1.070
30350	Roads open to all Vehicles, with Seasonal Designation	Seasonal Designation	06/01-11/30	1.070	4.600
30352	Roads open to all Vehicles, with Seasonal Designation	Seasonal Designation	05/01-11/30	0.000	0.520
4209	Trails open to Wheeled Vehicles 50" or less in width, with Seasonal Designation	Seasonal Designation	06/01-11/30	0.000	7.110
4209A	Trails open to Wheeled Vehicles 50" or less in width, with Seasonal Designation	Seasonal Designation	06/01-11/30	0.000	0.21
4209B	Trails Without Width Restriction	Seasonal Designation	06/01-11/30	0.000	1.600
4210	Trails open to Wheeled Vehicles 50" or less in width, with Seasonal Designation	Seasonal Designation	06/01-11/30	0.140	1.370
4211	Trails open to Wheeled Vehicles 50" or less in width, with Seasonal Designation	Seasonal Designation	06/01-11/30	0.000	1.500
4212	Trails open to Wheeled Vehicles 50" or less in width, with Seasonal Designation	Seasonal Designation	06/01-11/30	0.000	0.980
4213	Trails open to Wheeled Vehicles 50" or less in width, with Seasonal Designation	Seasonal Designation	06/01-11/30	0.000	1.550

Motor Vehicle Use Map
Bridger-Teton National Forest
Jackson Ranger District

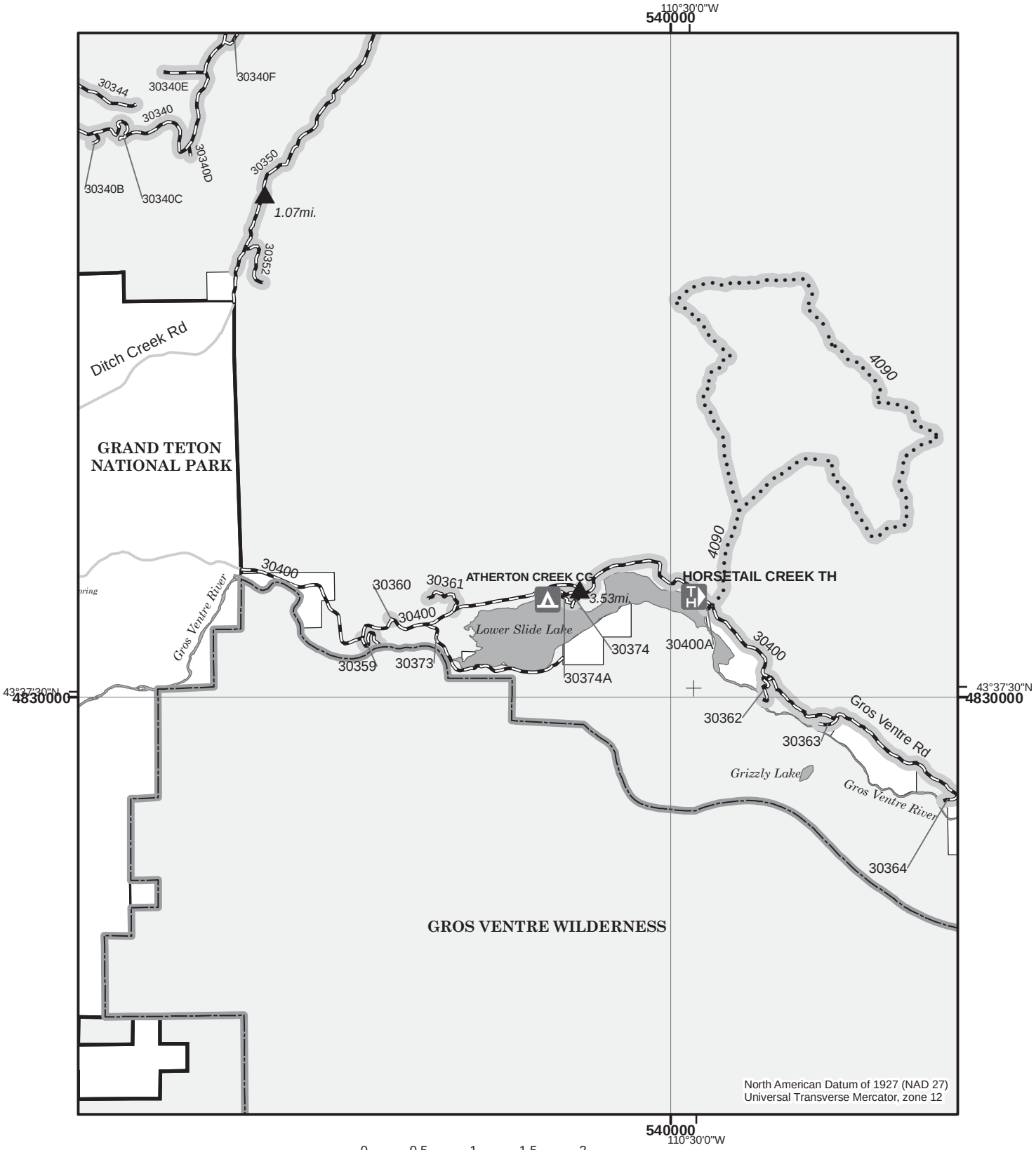

LEGEND

0 0.5 1 1.5 2 Miles

FS-873-403

- Roads Open to Highway Legal Vehicles Only
- Roads Open to All Vehicles
- Trails Open to Wheeled Vehicles 50" or Less in Width
- Trails Open to Motorcycles Only
- Highways, US, State
- Other Public Roads
- Seasonal Designation (See Table) {Used along with road or trail listed above}
- Forest or Unit Boundary
- Non-National Forest System Lands within the National Forest
- Wilderness
- Lakes and Rivers
- Milepost Marker
- FS Campground
- Motorized Trailhead

N

Seasonal and Special Vehicle Designations

Route Number	Legend	Special Vehicle Designation	Dates Allowed	Beginning Mile Post	Ending Mile Post
30340	Roads open to all Vehicles, with Seasonal Designation	Seasonal Designation	05/01-11/30	0.000	7.140
30340B	Roads open to all Vehicles, with Seasonal Designation	Seasonal Designation	05/01-11/30	0.000	0.210
30340C	Roads open to all Vehicles, with Seasonal Designation	Seasonal Designation	05/01-11/30	0.000	0.390
30340D	Roads open to all Vehicles, with Seasonal Designation	Seasonal Designation	05/01-11/30	0.000	0.440
30340E	Roads open to all Vehicles, with Seasonal Designation	Seasonal Designation	05/01-11/30	0.000	0.400
30340F	Roads open to all Vehicles, with Seasonal Designation	Seasonal Designation	05/01-11/30	0.000	0.460
30344	Roads open to all Vehicles, with Seasonal Designation	Seasonal Designation	05/01-11/30	0.000	1.200
30350	Roads open to all Vehicles, with Seasonal Designation	Seasonal Designation	06/01-11/30	1.070	4.600
30352	Roads open to all Vehicles, with Seasonal Designation	Seasonal Designation	05/01-11/30	0.000	0.520
30359	Roads open to all Vehicles, with Seasonal Designation	Seasonal Designation	05/01-11/30	0.000	0.390
30360	Roads open to all Vehicles, with Seasonal Designation	Seasonal Designation	05/01-11/30	0.000	0.030
30361	Roads open to all Vehicles, with Seasonal Designation	Seasonal Designation	05/01-11/30	0.000	0.450
30362	Roads open to all Vehicles, with Seasonal Designation	Seasonal Designation	05/01-11/30	0.000	0.400
30363	Roads open to all Vehicles, with Seasonal Designation	Seasonal Designation	05/01-11/30	0.000	0.220
30364	Roads open to all Vehicles, with Seasonal Designation	Seasonal Designation	05/01-11/30	0.000	0.150
30374A	Roads open to all Vehicles, with Seasonal Designation	Seasonal Designation	05/01-11/30	0.000	0.462
30400	Roads open to all Vehicles, with Seasonal Designation	Seasonal Designation	05/01-11/30	3.530	10.180
30400A	Roads open to all Vehicles, with Seasonal Designation	Seasonal Designation	05/01-11/30	0.000	0.080
4090	Trails open to motorcycles, with Seasonal Designation	Seasonal Designation	07/01-09/09	0.000	9.990

Motor Vehicle Use Map
Bridger-Teton National Forest
Jackson Ranger District

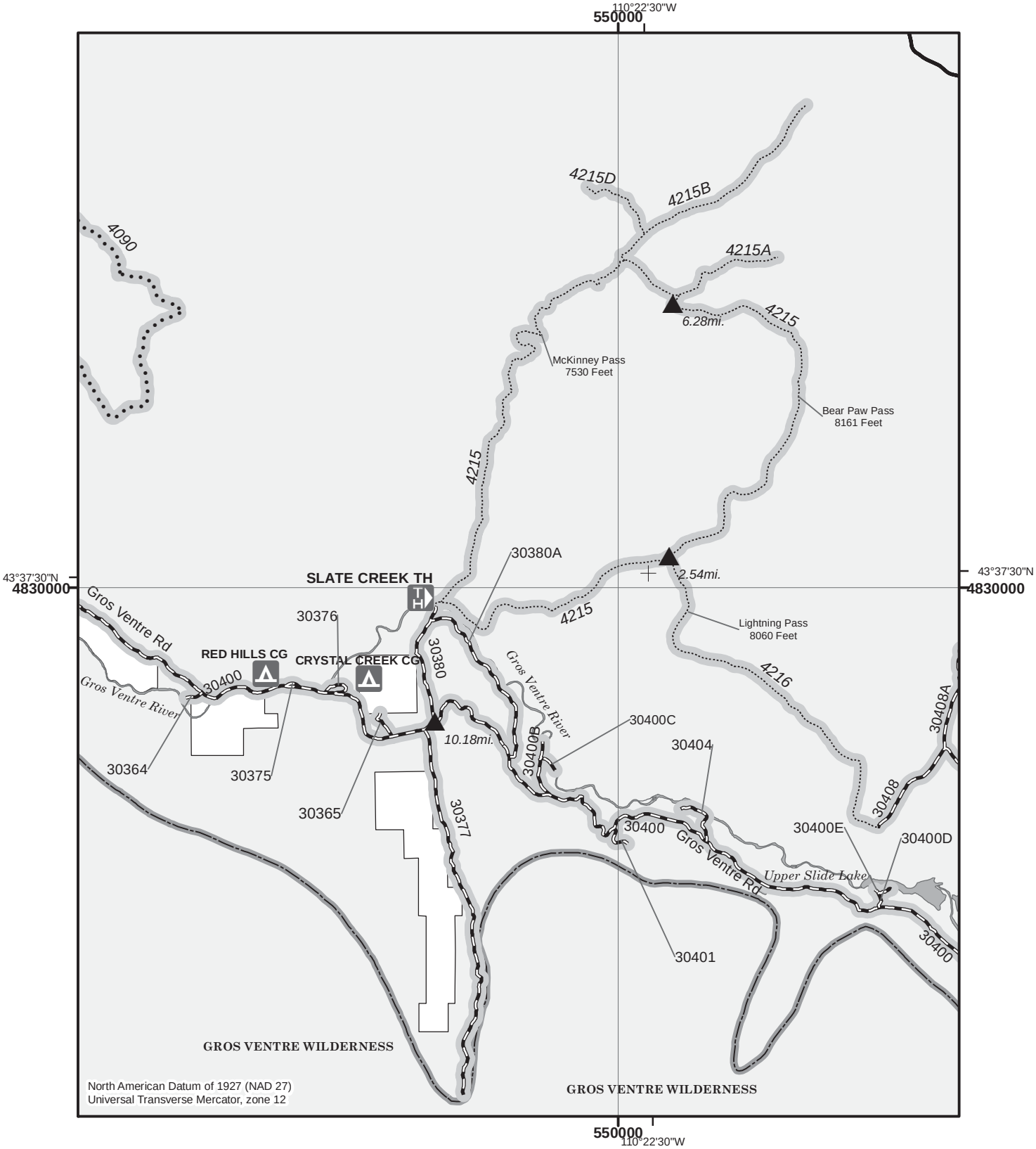

LEGEND

0 0.5 1 1.5 2 Miles

FS-873-403

- Roads Open to Highway Legal Vehicles Only
- Roads Open to All Vehicles
- Trails Open to Wheeled Vehicles 50" or Less in Width
- Trails Open to Motorcycles Only
- Highways, US, State
- Other Public Roads
- Seasonal Designation (See Table) {Used along with road or trail listed above}
- Forest or Unit Boundary
- Non-National Forest System Lands within the National Forest
- Wilderness
- Lakes and Rivers
- Milepost Marker
- FS Campground
- Motorized Trailhead

N

Seasonal and Special Vehicle Designations

Route Number	Legend	Special Vehicle Designation	Dates Allowed	Beginning Mile Post	Ending Mile Post
30364	Roads open to all Vehicles, with Seasonal Designation	Seasonal Designation	05/01-11/30	0.000	0.150
30365	Roads open to all Vehicles, with Seasonal Designation	Seasonal Designation	05/01-11/30	0.000	0.240
30375	Roads open to all Vehicles, with Seasonal Designation	Seasonal Designation	05/01-11/30	0.000	0.130
30376	Roads open to all Vehicles, with Seasonal Designation	Seasonal Designation	05/01-11/30	0.000	0.300
30377	Roads open to all Vehicles, with Seasonal Designation	Seasonal Designation	05/01-11/30	0.000	3.200
30380	Roads open to all Vehicles, with Seasonal Designation	Seasonal Designation	06/01-11/30	0.000	1.000
30380A	Roads open to all Vehicles, with Seasonal Designation	Seasonal Designation	06/01-11/30	0.000	1.640
30380B	Roads open to all Vehicles, with Seasonal Designation	Seasonal Designation	06/01-11/30	0.000	0.490
30400	Roads open to all Vehicles, with Seasonal Designation	Seasonal Designation	05/01-11/30	3.826	10.180
30400	Roads open to all Vehicles, with Seasonal Designation	Seasonal Designation	06/01-11/30	10.180	24.670
30400B	Roads open to all Vehicles, with Seasonal Designation	Seasonal Designation	06/01-11/30	0.000	0.500
30400C	Roads open to all Vehicles, with Seasonal Designation	Seasonal Designation	06/01-11/30	0.000	0.180
30400D	Roads open to all Vehicles, with Seasonal Designation	Seasonal Designation	06/01-11/30	0.000	0.250
30400E	Roads open to all Vehicles, with Seasonal Designation	Seasonal Designation	06/01-11/30	0.000	0.050
30401	Roads open to all Vehicles, with Seasonal Designation	Seasonal Designation	06/01-11/30	0.000	0.580
30404	Roads open to all Vehicles, with Seasonal Designation	Seasonal Designation	06/01-11/30	0.000	0.500
30408	Roads open to all Vehicles, with Seasonal Designation	Seasonal Designation	07/01-11/30	0.000	3.500
30408A	Roads open to all Vehicles, with Seasonal Designation	Seasonal Designation	07/01-11/30	0.000	1.140
4090	Trails open to motorcycles, with Seasonal Designation	Seasonal Designation	07/01-09/09	0.000	9.990
4215	Trails open to Wheeled Vehicles 50" or less in width, with Seasonal Designation	Seasonal Designation	07/01-11/30	0.000	2.540
4215	Trails open to Wheeled Vehicles 50" or less in width, with Seasonal Designation	Seasonal Designation	07/01-09/09	2.540	6.280
4215	Trails open to Wheeled Vehicles 50" or less in width, with Seasonal Designation	Seasonal Designation	07/01-11/30	6.280	11.650
4215A	Trails open to Wheeled Vehicles 50" or less in width, with Seasonal Designation	Seasonal Designation	07/01-11/30	0.000	1.000
4215B	Trails open to Wheeled Vehicles 50" or less in width, with Seasonal Designation	Seasonal Designation	07/01-11/30	0.000	2.160
4215D	Trails open to Wheeled Vehicles 50" or less in width, with Seasonal Designation	Seasonal Designation	07/01-11/30	0.000	0.800
4216	Trails open to Wheeled Vehicles 50" or less in width, with Seasonal Designation	Seasonal Designation	07/01-11/30	0.000	3.530

Motor Vehicle Use Map
Bridger-Teton National Forest
Jackson Ranger District

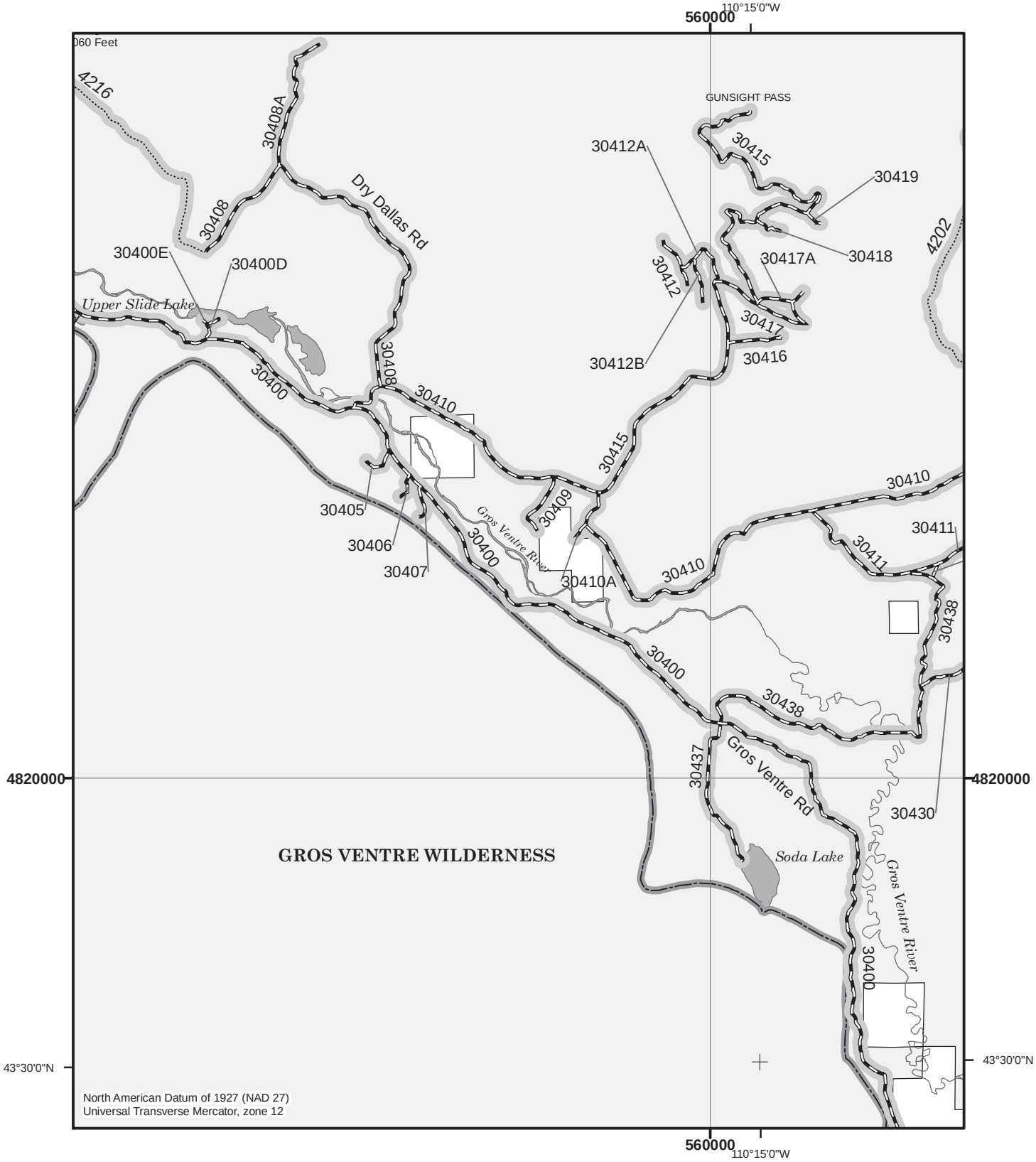

LEGEND

0 0.5 1 1.5 2 Miles

FS-873-403

- Roads Open to Highway Legal Vehicles Only
- Roads Open to All Vehicles
- Trails Open to Wheeled Vehicles 50" or Less in Width
- Trails Open to Motorcycles Only
- Highways, US, State
- Other Public Roads
- Seasonal Designation (See Table) {Used along with road or trail listed above}
- Forest or Unit Boundary
- Non-National Forest System Lands within the National Forest
- Wilderness
- Lakes and Rivers
- Milepost Marker
- FS Campground
- Motorized Trailhead

N

Seasonal and Special Vehicle Designations

Route Number	Legend	Special Vehicle Designation	Dates Allowed	Beginning Mile Post	Ending Mile Post
30400	Roads open to all Vehicles, with Seasonal Designation	Seasonal Designation	06/01-11/30	10.180	24.670
30400D	Roads open to all Vehicles, with Seasonal Designation	Seasonal Designation	06/01-11/30	0.000	0.250
30400E	Roads open to all Vehicles, with Seasonal Designation	Seasonal Designation	06/01-11/30	0.000	0.050
30405	Roads open to all Vehicles, with Seasonal Designation	Seasonal Designation	06/01-11/30	0.000	0.570
30406	Roads open to all Vehicles, with Seasonal Designation	Seasonal Designation	06/01-11/30	0.000	0.220
30407	Roads open to all Vehicles, with Seasonal Designation	Seasonal Designation	06/01-11/30	0.000	0.280
30408	Roads open to all Vehicles, with Seasonal Designation	Seasonal Designation	07/01-11/30	0.000	3.500
30408A	Roads open to all Vehicles, with Seasonal Designation	Seasonal Designation	07/01-11/30	0.000	1.140
30409	Roads open to all Vehicles, with Seasonal Designation	Seasonal Designation	06/01-11/30	0.000	0.500
30410	Roads open to all Vehicles, with Seasonal Designation	Seasonal Designation	06/01-11/30	0.000	6.000
30410A	Roads open to all Vehicles, with Seasonal Designation	Seasonal Designation	06/01-11/30	0.000	0.150
30411	Roads open to all Vehicles, with Seasonal Designation	Seasonal Designation	06/01-11/30	0.000	1.600
30412	Roads open to all Vehicles, with Seasonal Designation	Seasonal Designation	06/01-11/30	1.860	2.250
30412A	Roads open to all Vehicles, with Seasonal Designation	Seasonal Designation	06/01-11/30	0.000	0.600
30412B	Roads open to all Vehicles, with Seasonal Designation	Seasonal Designation	06/01-11/30	0.000	0.400
30415	Roads open to all Vehicles, with Seasonal Designation	Seasonal Designation	06/01-11/30	0.000	6.780
30416	Roads open to all Vehicles, with Seasonal Designation	Seasonal Designation	06/01-11/30	0.000	0.430
30417	Roads open to all Vehicles, with Seasonal Designation	Seasonal Designation	06/01-11/30	0.000	0.620
30417A	Roads open to all Vehicles, with Seasonal Designation	Seasonal Designation	06/01-11/30	0.000	0.400
30418	Roads open to all Vehicles, with Seasonal Designation	Seasonal Designation	06/01-11/30	0.000	0.240
30419	Roads open to all Vehicles, with Seasonal Designation	Seasonal Designation	06/01-11/30	0.000	0.140
30437	Roads open to all Vehicles, with Seasonal Designation	Seasonal Designation	06/01-11/30	0.000	1.500
30438	Roads open to all Vehicles, with Seasonal Designation	Seasonal Designation	06/01-11/30	0.000	3.200
4202	Trails open to Wheeled Vehicles 50" or less in width, with Seasonal Designation	Seasonal Designation	06/01-11/30	0.000	2.610
4216	Trails open to Wheeled Vehicles 50" or less in width, with Seasonal Designation	Seasonal Designation	07/01-11/30	0.000	3.530

Motor Vehicle Use Map
Bridger-Teton National Forest
Jackson Ranger District

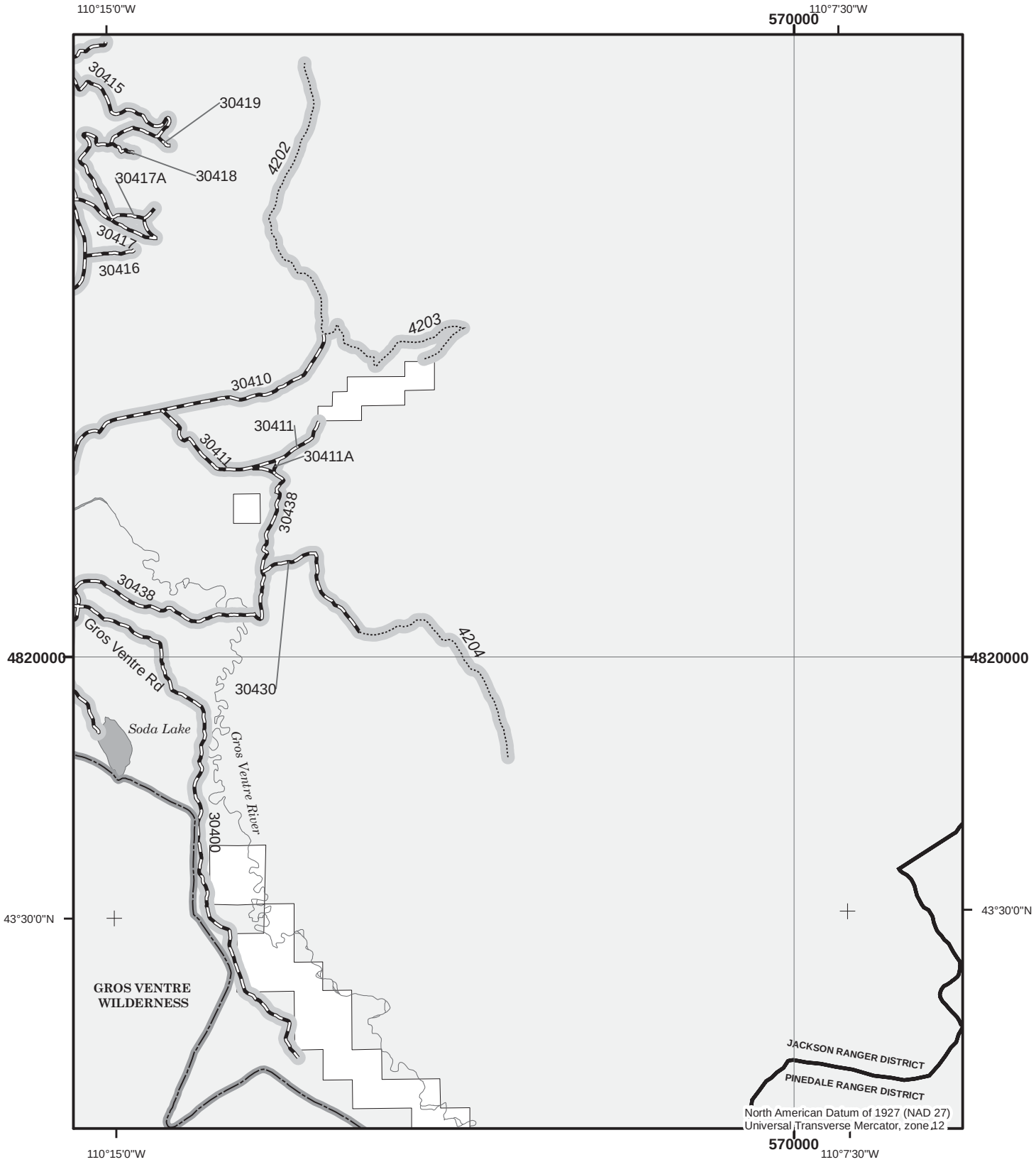

LEGEND

0 0.5 1 1.5 2 Miles

FS-873-403

- Roads Open to Highway Legal Vehicles Only
- Roads Open to All Vehicles
- Trails Open to Wheeled Vehicles 50" or Less in Width
- Trails Open to Motorcycles Only
- Highways, US, State
- Other Public Roads
- Seasonal Designation (See Table) {Used along with road or trail listed above}
- Forest or Unit Boundary
- Non-National Forest System Lands within the National Forest
- Wilderness
- Lakes and Rivers
- Milepost Marker
- FS Campground
- Motorized Trailhead

N

Seasonal and Special Vehicle Designations

Route Number	Legend	Special Vehicle Designation	Dates Allowed	Beginning Mile Post	Ending Mile Post
30400	Roads open to all Vehicles, with Seasonal Designation	Seasonal Designation	06/01-11/30	10.180	24.670
30410	Roads open to all Vehicles, with Seasonal Designation	Seasonal Designation	06/01-11/30	6.000	7.200
30411	Roads open to all Vehicles, with Seasonal Designation	Seasonal Designation	06/01-11/30	0.000	1.600
30411A	Roads open to all Vehicles, with Seasonal Designation	Seasonal Designation	06/01-11/30	0.000	0.150
30415	Roads open to all Vehicles, with Seasonal Designation	Seasonal Designation	06/01-11/30	0.000	6.780
30416	Roads open to all Vehicles, with Seasonal Designation	Seasonal Designation	06/01-11/30	0.000	0.430
30417	Roads open to all Vehicles, with Seasonal Designation	Seasonal Designation	06/01-11/30	0.000	0.620
30417A	Roads open to all Vehicles, with Seasonal Designation	Seasonal Designation	06/01-11/30	0.000	0.400
30418	Roads open to all Vehicles, with Seasonal Designation	Seasonal Designation	06/01-11/30	0.000	0.240
30419	Roads open to all Vehicles, with Seasonal Designation	Seasonal Designation	06/01-11/30	0.000	0.140
30430	Roads open to all Vehicles, with Seasonal Designation	Seasonal Designation	07/01-11/30	0.000	1.300
30438	Roads open to all Vehicles, with Seasonal Designation	Seasonal Designation	06/01-11/30	0.000	3.200
4202	Trails open to Wheeled Vehicles 50" or less in width, with Seasonal Designation	Seasonal Designation	06/01-11/30	0.000	2.610
4203	Trails open to Wheeled Vehicles 50" or less in width, with Seasonal Designation	Seasonal Designation	06/01-11/30	0.000	2.050
4204	Trails open to Wheeled Vehicles 50" or less in width, with Seasonal Designation	Seasonal Designation	07/01-11/30	0.000	2.30

Motor Vehicle Use Map
Bridger-Teton National Forest
Jackson Ranger District

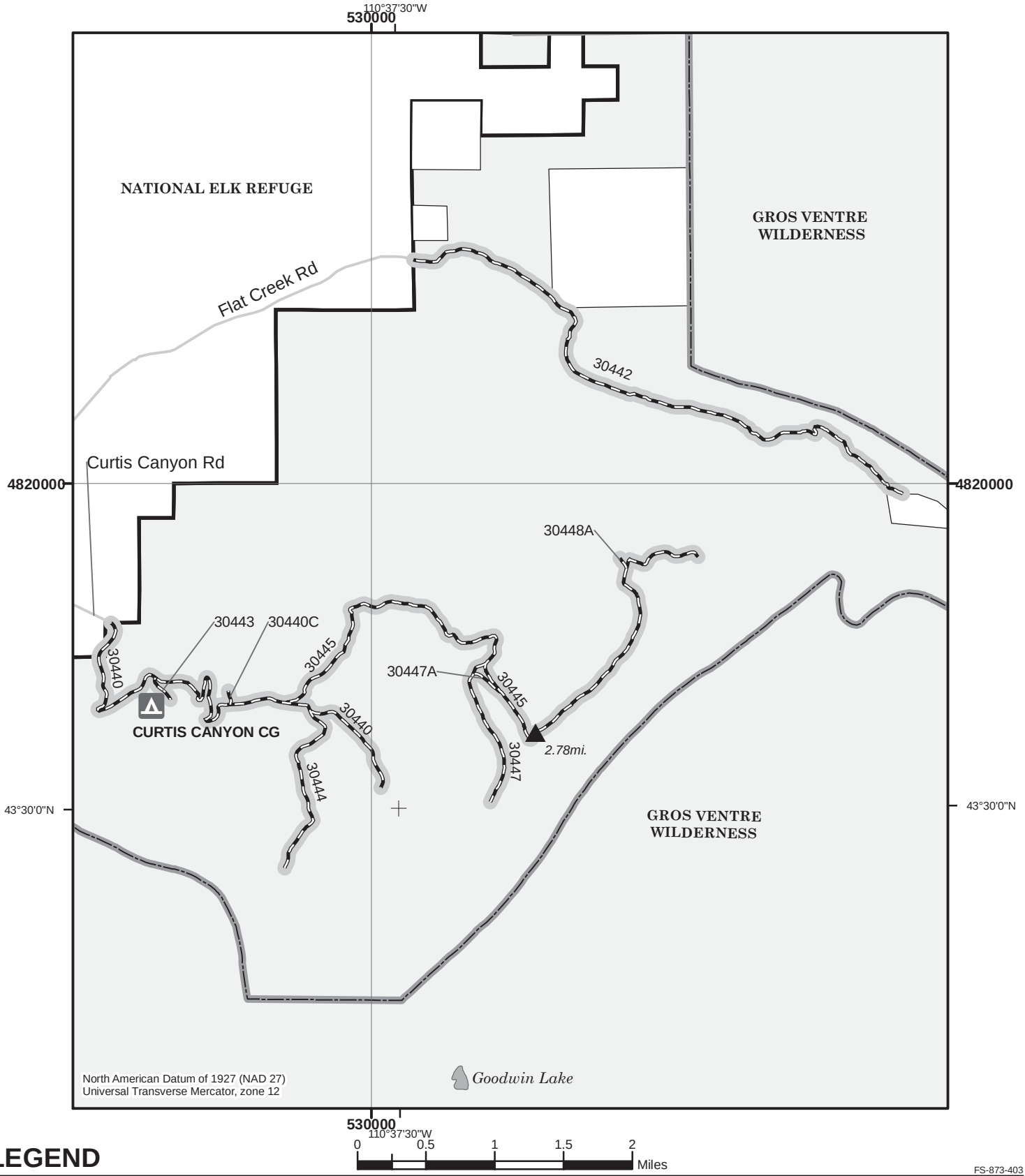

LEGEND

FS-873-403

- Roads Open to Highway Legal Vehicles Only
- Roads Open to All Vehicles
- Trails Open to Wheeled Vehicles 50" or Less in Width
- Trails Open to Motorcycles Only
- Highways, US, State
- Other Public Roads
- Seasonal Designation (See Table) {Used along with road or trail listed above}
- Forest or Unit Boundary
- Non-National Forest System Lands within the National Forest
- Wilderness
- Lakes and Rivers
- Milepost Marker
- FS Campground
- Motorized Trailhead
- N

Seasonal and Special Vehicle Designations

Route Number	Legend	Special Vehicle Designation	Dates Allowed	Beginning Mile Post	Ending Mile Post
30440	Roads open to all Vehicles, with Seasonal Designation	Seasonal Designation	05/01-11/30	0.000	3.750
30440C	Roads open to all Vehicles, with Seasonal Designation	Seasonal Designation	05/01-11/30	0.000	0.110
30442	Roads open to all Vehicles, with Seasonal Designation	Seasonal Designation	05/01-11/30	0.000	4.230
30443	Roads open to all Vehicles, with Seasonal Designation	Seasonal Designation	05/01-11/30	0.000	0.240
30444	Roads open to all Vehicles, with Seasonal Designation	Seasonal Designation	05/01-11/30	0.000	1.170
30445	Roads open to all Vehicles, with Seasonal Designation	Seasonal Designation	05/01-11/30	0.000	2.780
30445	Roads open to all Vehicles, with Seasonal Designation	Seasonal Designation	06/01-11/30	2.780	4.759
30447	Roads open to all Vehicles, with Seasonal Designation	Seasonal Designation	05/01-11/30	0.000	1.150
30447A	Roads open to all Vehicles, with Seasonal Designation	Seasonal Designation	05/01-11/30	0.000	0.250
30448A	Roads open to all Vehicles, with Seasonal Designation	Seasonal Designation	06/01-11/30	0.000	0.080

Motor Vehicle Use Map
Bridger-Teton National Forest
Jackson Ranger District

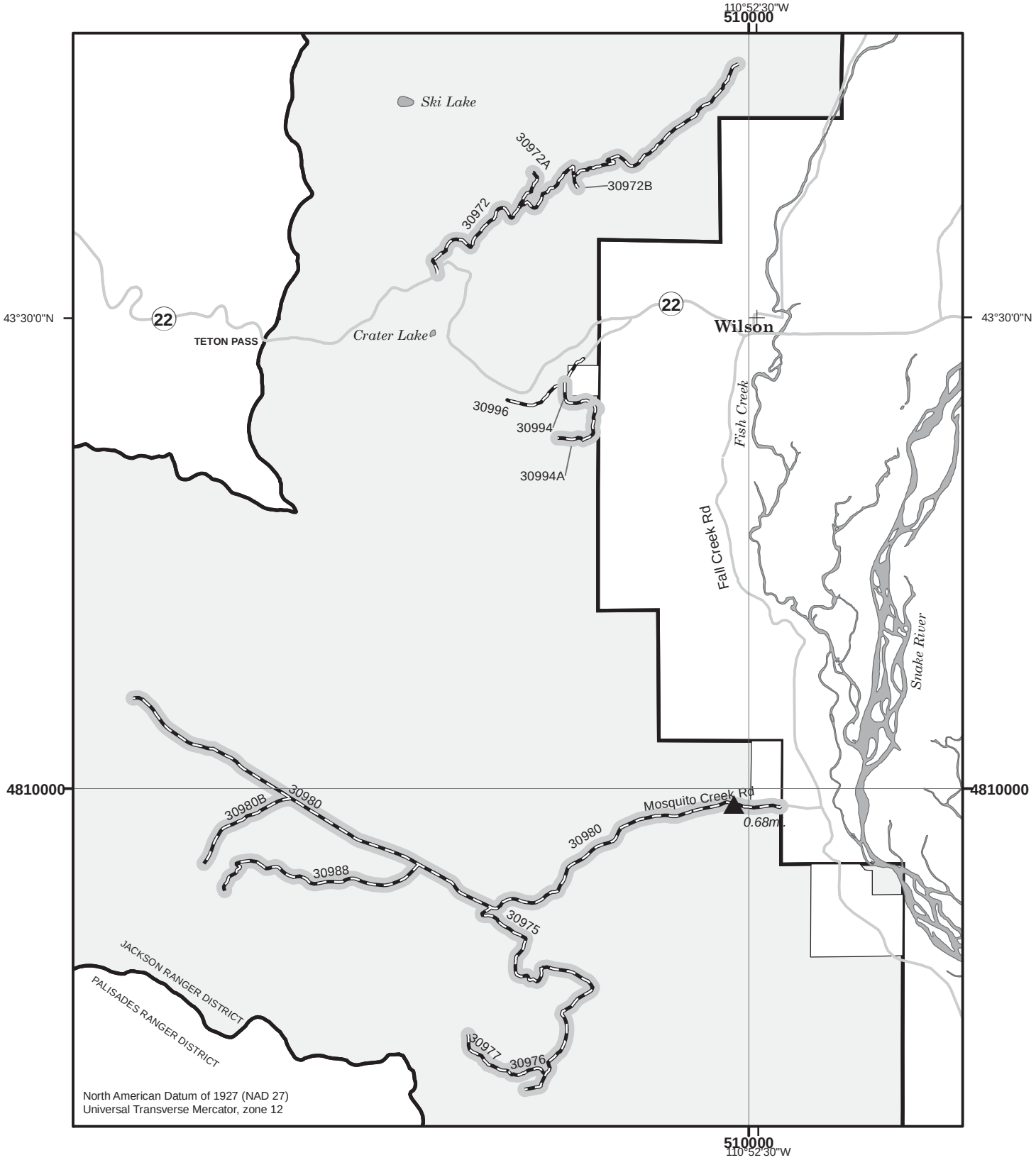

LEGEND

0 0.5 1 1.5 2 Miles

FS-873-403

- Roads Open to Highway Legal Vehicles Only
- Roads Open to All Vehicles
- Trails Open to Wheeled Vehicles 50" or Less in Width
- Trails Open to Motorcycles Only
- Highways, US, State
- Other Public Roads
- Seasonal Designation (See Table) {Used along with road or trail listed above}
- Forest or Unit Boundary
- Non-National Forest System Lands within the National Forest
- Wilderness
- Lakes and Rivers
- Milepost Marker
- FS Campground
- Motorized Trailhead

N

Seasonal and Special Vehicle Designations

Route Number	Legend	Special Vehicle Designation	Dates Allowed	Beginning Mile Post	Ending Mile Post
30972	Roads open to all Vehicles, with Seasonal Designation	Seasonal Designation	05/01-11/30	0.000	4.000
30972A	Roads open to all Vehicles, with Seasonal Designation	Seasonal Designation	05/01-11/30	0.000	0.200
30972B	Roads open to all Vehicles, with Seasonal Designation	Seasonal Designation	05/01-11/30	0.000	0.270
30975	Roads open to all Vehicles, with Seasonal Designation	Seasonal Designation	06/01-11/30	0.000	2.750
30976	Roads open to all Vehicles, with Seasonal Designation	Seasonal Designation	06/01-11/30	0.000	0.335
30977	Roads open to all Vehicles, with Seasonal Designation	Seasonal Designation	06/01-11/30	0.000	0.490
30980	Roads open to all Vehicles, with Seasonal Designation	Seasonal Designation	05/01-11/30	0.000	0.680
30980	Roads open to all Vehicles, with Seasonal Designation	Seasonal Designation	06/01-11/30	0.680	5.590
30980B	Roads open to all Vehicles, with Seasonal Designation	Seasonal Designation	06/01-11/30	0.000	0.900
30988	Roads open to all Vehicles, with Seasonal Designation	Seasonal Designation	06/01-11/30	0.000	2.100
30994	Roads open to all Vehicles, with Seasonal Designation	Seasonal Designation	05/01-11/30	0.000	0.516
30994A	Roads open to all Vehicles, with Seasonal Designation	Seasonal Designation	05/01-11/30	0.000	0.540

Motor Vehicle Use Map
Bridger-Teton National Forest
Jackson Ranger District

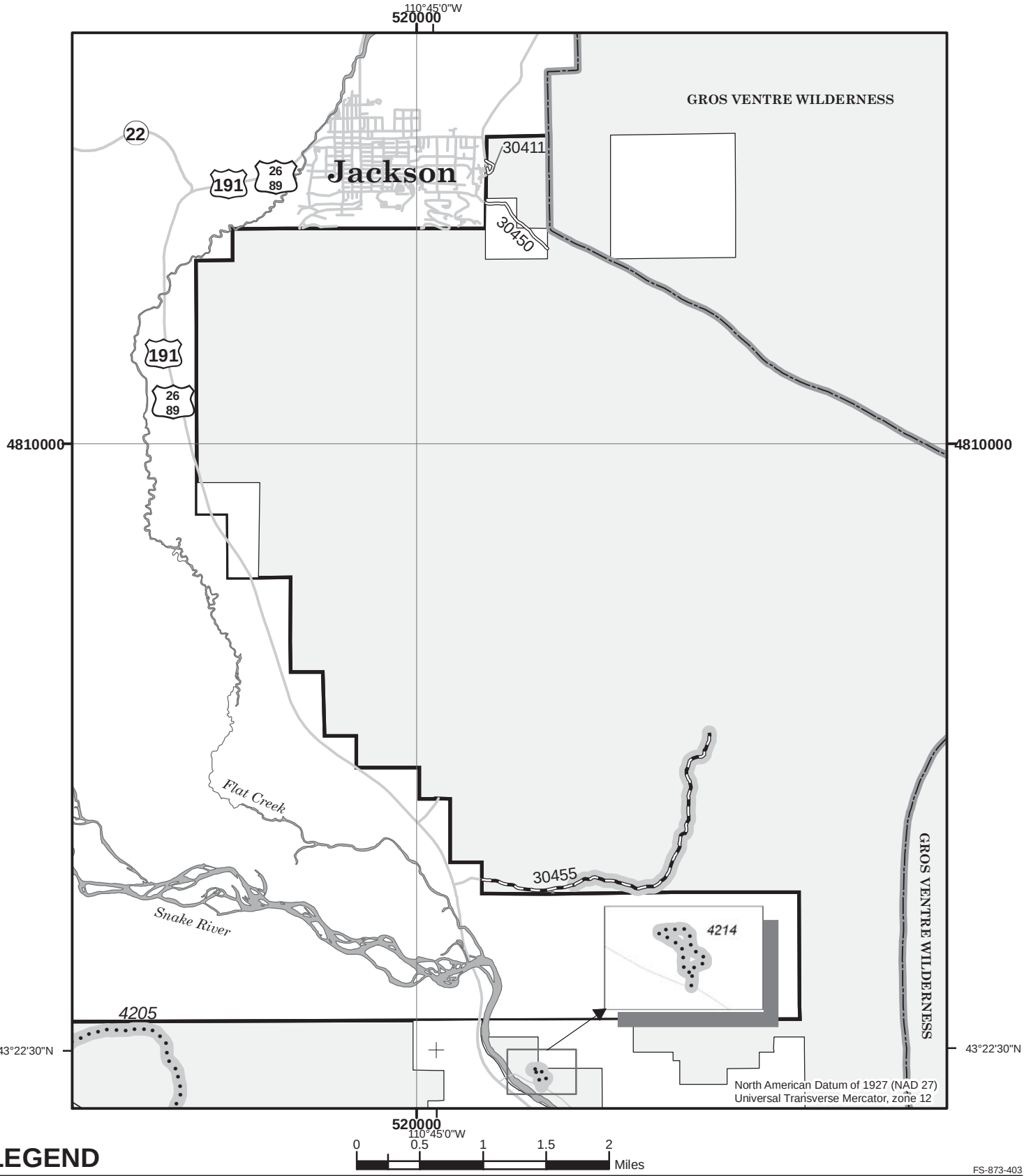

LEGEND

FS-873-403

- Roads Open to Highway Legal Vehicles Only
- Roads Open to All Vehicles
- Trails Open to Wheeled Vehicles 50" or Less in Width
- Trails Open to Motorcycles Only
- Highways, US, State
- Other Public Roads
- Seasonal Designation (See Table) {Used along with road or trail listed above}
- Forest or Unit Boundary
- Non-National Forest System Lands within the National Forest
- Wilderness
- Lakes and Rivers
- Milepost Marker
- FS Campground
- Motorized Trailhead
- N

Seasonal and Special Vehicle Designations					
Route Number	**Legend**	**Special Vehicle Designation**	**Dates Allowed**	**Beginning Mile Post**	**Ending Mile Post**
30455	Roads open to all Vehicles, with Seasonal Designation	Seasonal Designation	07/01-11/30	0.800	2.400
4205	Trails open to motorcycles, with Seasonal Designation	Seasonal Designation	07/01-09/09	0.000	6.600
4214	Trails open to motorcycles, with Seasonal Designation	Seasonal Designation	05/01-11/30	0.000	0.420

Motor Vehicle Use Map
Bridger-Teton National Forest
Jackson Ranger District

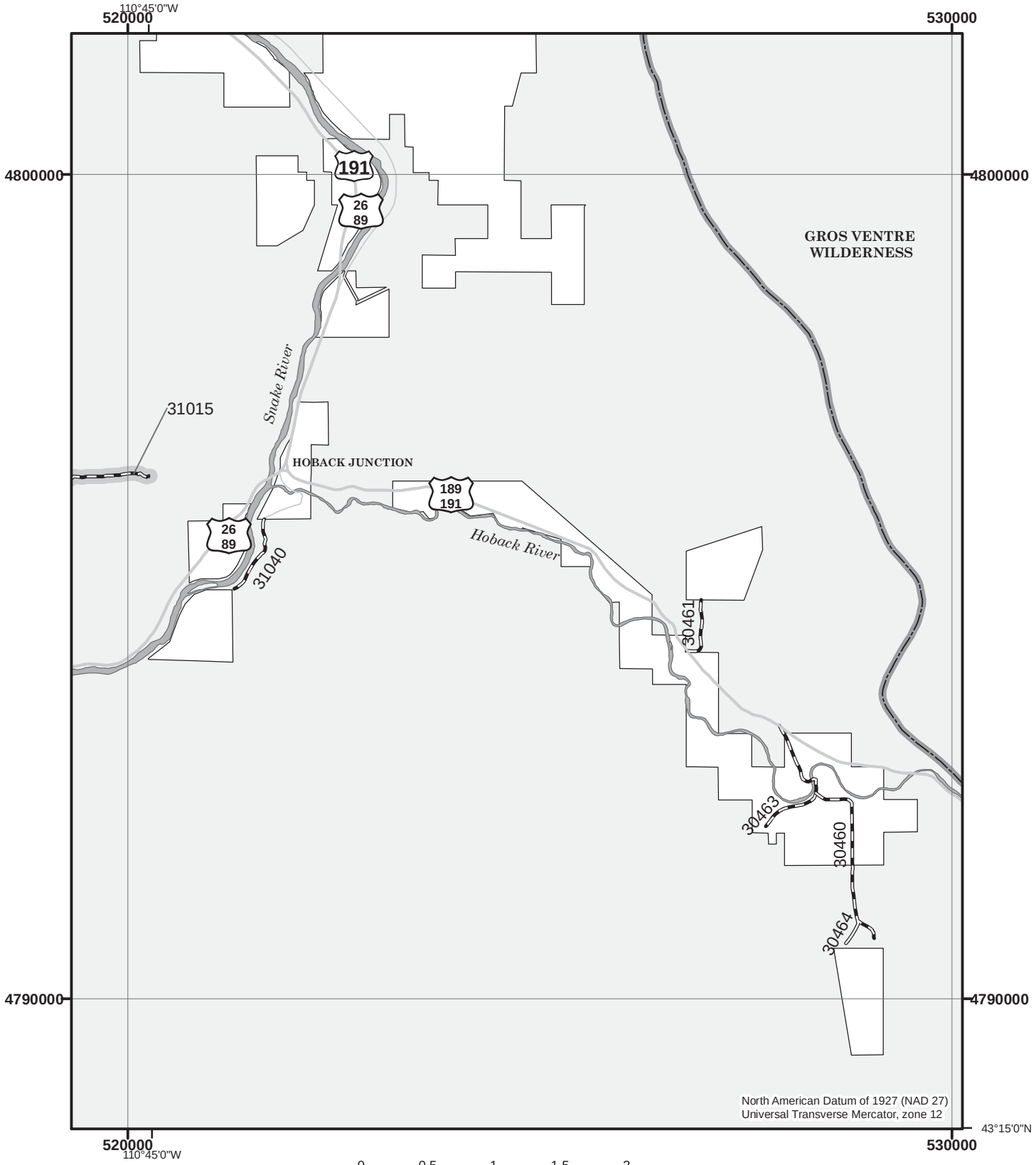

LEGEND

0 0.5 1 1.5 2 Miles

FS-873-403

- Roads Open to Highway Legal Vehicles Only
- Roads Open to All Vehicles
- Trails Open to Wheeled Vehicles 50" or Less in Width
- Trails Open to Motorcycles Only
- Highways, US, State
- Other Public Roads
- Seasonal Designation (See Table) {Used along with road or trail listed above}
- Forest or Unit Boundary
- Non-National Forest System Lands within the National Forest
- Wilderness
- Lakes and Rivers
- Milepost Marker
- FS Campground
- Motorized Trailhead

N

Seasonal and Special Vehicle Designations					
Route Number	**Legend**	**Special Vehicle Designation**	**Dates Allowed**	**Beginning Mile Post**	**Ending Mile Post**
31015	Roads open to all Vehicles, with Seasonal Designation	Seasonal Designation	05/01-11/30	0.000	2.780

Motor Vehicle Use Map
Bridger-Teton National Forest
Jackson Ranger District

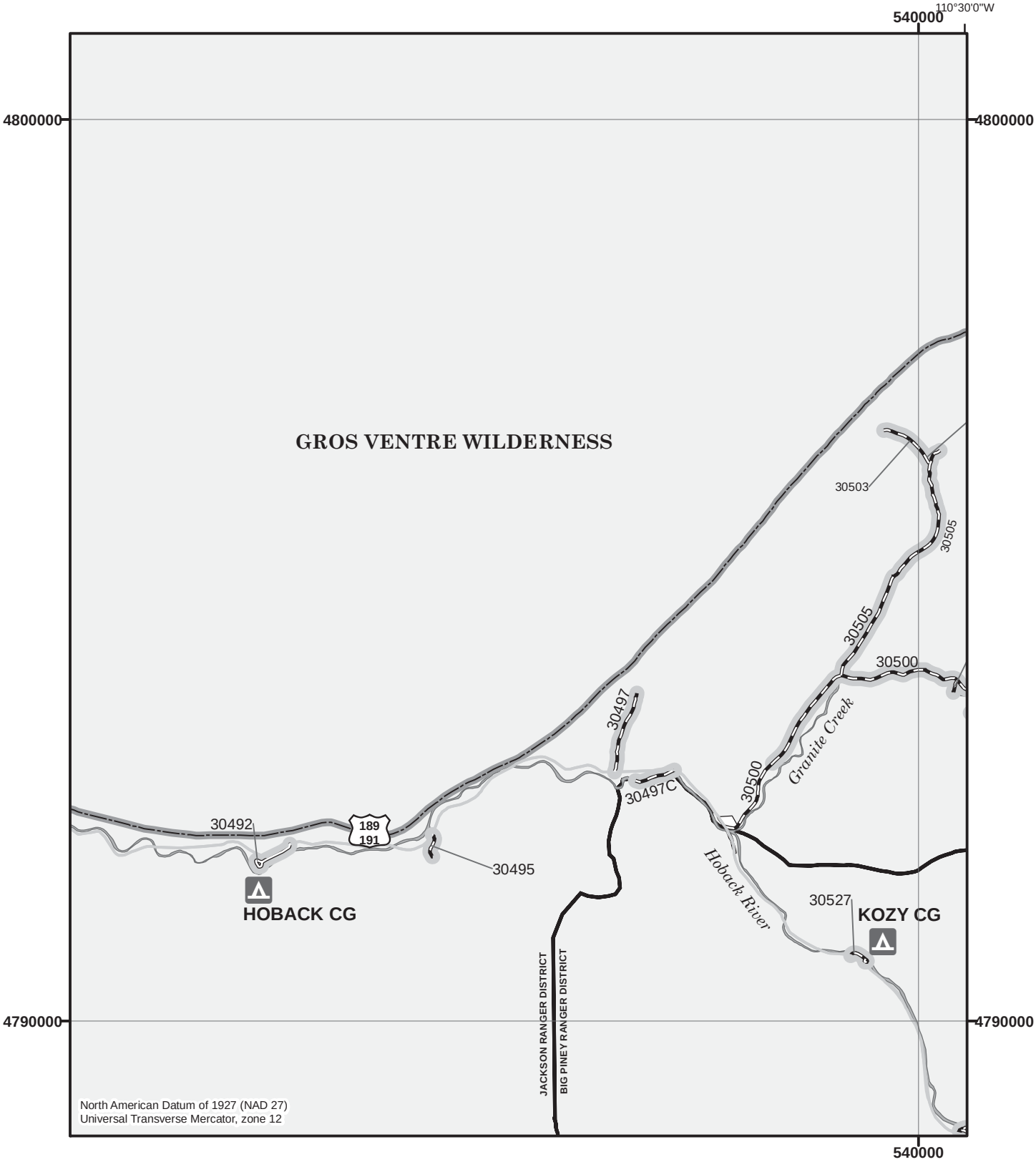

LEGEND

0 0.5 1 1.5 2 Miles

FS-873-403

- Roads Open to Highway Legal Vehicles Only
- Roads Open to All Vehicles
- Trails Open to Wheeled Vehicles 50" or Less in Width
- Trails Open to Motorcycles Only
- Highways, US, State
- Other Public Roads
- Seasonal Designation (See Table) {Used along with road or trail listed above}
- Forest or Unit Boundary
- Non-National Forest System Lands within the National Forest
- Wilderness
- Lakes and Rivers
- Milepost Marker
- FS Campground
- Motorized Trailhead

N

Seasonal and Special Vehicle Designations

Route Number	Legend	Special Vehicle Designation	Dates Allowed	Beginning Mile Post	Ending Mile Post
30495	Roads open to all Vehicles, with Seasonal Designation	Seasonal Designation	05/01-11/30	0.000	0.200
30497	Roads open to all Vehicles, with Seasonal Designation	Seasonal Designation	05/01-11/30	0.000	0.500
30497C	Roads open to all Vehicles, with Seasonal Designation	Seasonal Designation	05/01-11/30	0.000	0.280
30500	Roads open to all Vehicles, with Seasonal Designation	Seasonal Designation	05/01-11/30	0.600	9.110
30500A	Roads open to all Vehicles, with Seasonal Designation	Seasonal Designation	05/01-11/30	0.000	0.090
30503	Roads open to all Vehicles, with Seasonal Designation	Seasonal Designation	05/01-11/30	0.000	0.430
30505	Roads open to all Vehicles, with Seasonal Designation	Seasonal Designation	05/01-11/30	0.000	1.727
30527	Roads open to all Vehicles, with Seasonal Designation	Seasonal Designation	05/01-11/30	0.000	0.180

Motor Vehicle Use Map
Bridger-Teton National Forest
Jackson Ranger District

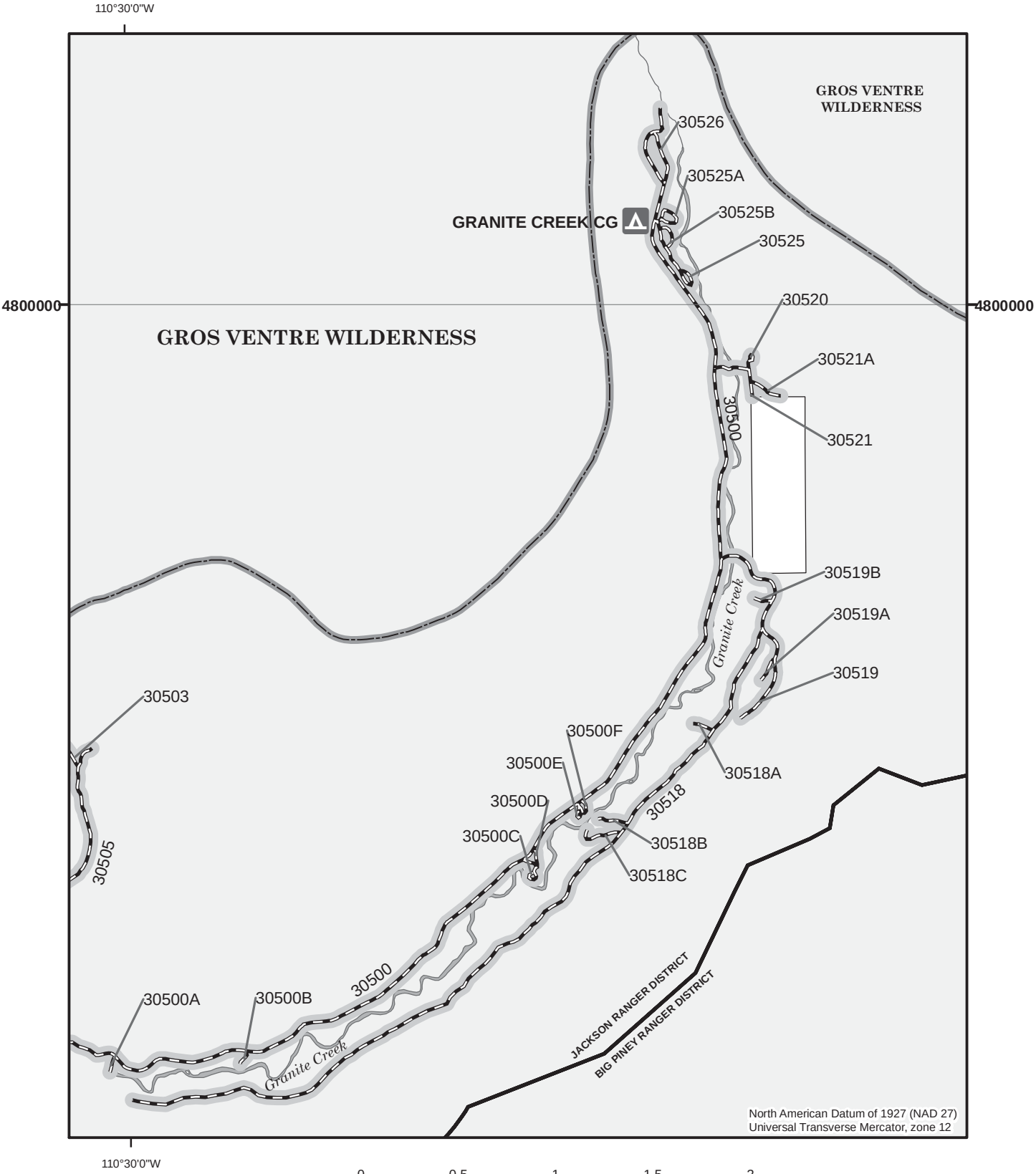

LEGEND

0 0.5 1 1.5 2 Miles

FS-873-403

- Roads Open to Highway Legal Vehicles Only
- Roads Open to All Vehicles
- Trails Open to Wheeled Vehicles 50" or Less in Width
- Trails Open to Motorcycles Only
- Highways, US, State
- Other Public Roads
- Seasonal Designation (See Table) {Used along with road or trail listed above}
- Forest or Unit Boundary
- Non-National Forest System Lands within the National Forest
- Wilderness
- Lakes and Rivers
- Milepost Marker
- FS Campground
- Motorized Trailhead

N

Seasonal and Special Vehicle Designations

Route Number	Legend	Special Vehicle Designation	Dates Allowed	Beginning Mile Post	Ending Mile Post
30500	Roads open to all Vehicles, with Seasonal Designation	Seasonal Designation	05/01-11/30	0.600	9.110
30500A	Roads open to all Vehicles, with Seasonal Designation	Seasonal Designation	05/01-11/30	0.000	0.090
30500B	Roads open to all Vehicles, with Seasonal Designation	Seasonal Designation	05/01-11/30	0.000	0.080
30500C	Roads open to all Vehicles, with Seasonal Designation	Seasonal Designation	05/01-11/30	0.000	0.220
30500D	Roads open to all Vehicles, with Seasonal Designation	Seasonal Designation	05/01-11/30	0.000	0.110
30500E	Roads open to all Vehicles, with Seasonal Designation	Seasonal Designation	05/01-11/30	0.000	0.130
30500F	Roads open to all Vehicles, with Seasonal Designation	Seasonal Designation	05/01-11/30	0.000	0.130
30503	Roads open to all Vehicles, with Seasonal Designation	Seasonal Designation	05/01-11/30	0.000	0.430
30505	Roads open to all Vehicles, with Seasonal Designation	Seasonal Designation	05/01-11/30	0.000	1.727
30518	Roads open to all Vehicles, with Seasonal Designation	Seasonal Designation	05/01-11/30	0.000	3.600
30518A	Roads open to all Vehicles, with Seasonal Designation	Seasonal Designation	05/01-11/30	0.000	0.110
30518B	Roads open to all Vehicles, with Seasonal Designation	Seasonal Designation	05/01-11/30	0.000	0.160
30518C	Roads open to all Vehicles, with Seasonal Designation	Seasonal Designation	05/01-11/30	0.000	0.240
30519	Roads open to all Vehicles, with Seasonal Designation	Seasonal Designation	05/01-11/30	0.000	1.160
30519A	Roads open to all Vehicles, with Seasonal Designation	Seasonal Designation	05/01-11/30	0.000	0.140
30519B	Roads open to all Vehicles, with Seasonal Designation	Seasonal Designation	05/01-11/30	0.000	0.100
30520	Roads open to all Vehicles, with Seasonal Designation	Seasonal Designation	05/01-11/30	0.000	0.290
30521	Roads open to all Vehicles, with Seasonal Designation	Seasonal Designation	05/01-11/30	0.000	0.150
30521A	Roads open to all Vehicles, with Seasonal Designation	Seasonal Designation	05/01-11/30	0.000	0.180
30525	Roads open to all Vehicles, with Seasonal Designation	Seasonal Designation	05/01-11/30	0.000	0.500
30525A	Roads open to all Vehicles, with Seasonal Designation	Seasonal Designation	05/01-11/30	0.000	0.250
30525B	Roads open to all Vehicles, with Seasonal Designation	Seasonal Designation	05/01-11/30	0.000	0.160
30526	Roads open to all Vehicles, with Seasonal Designation	Seasonal Designation	05/01-11/30	0.000	0.310

Motor Vehicle Use Map
Bridger-Teton National Forest
Jackson Ranger District

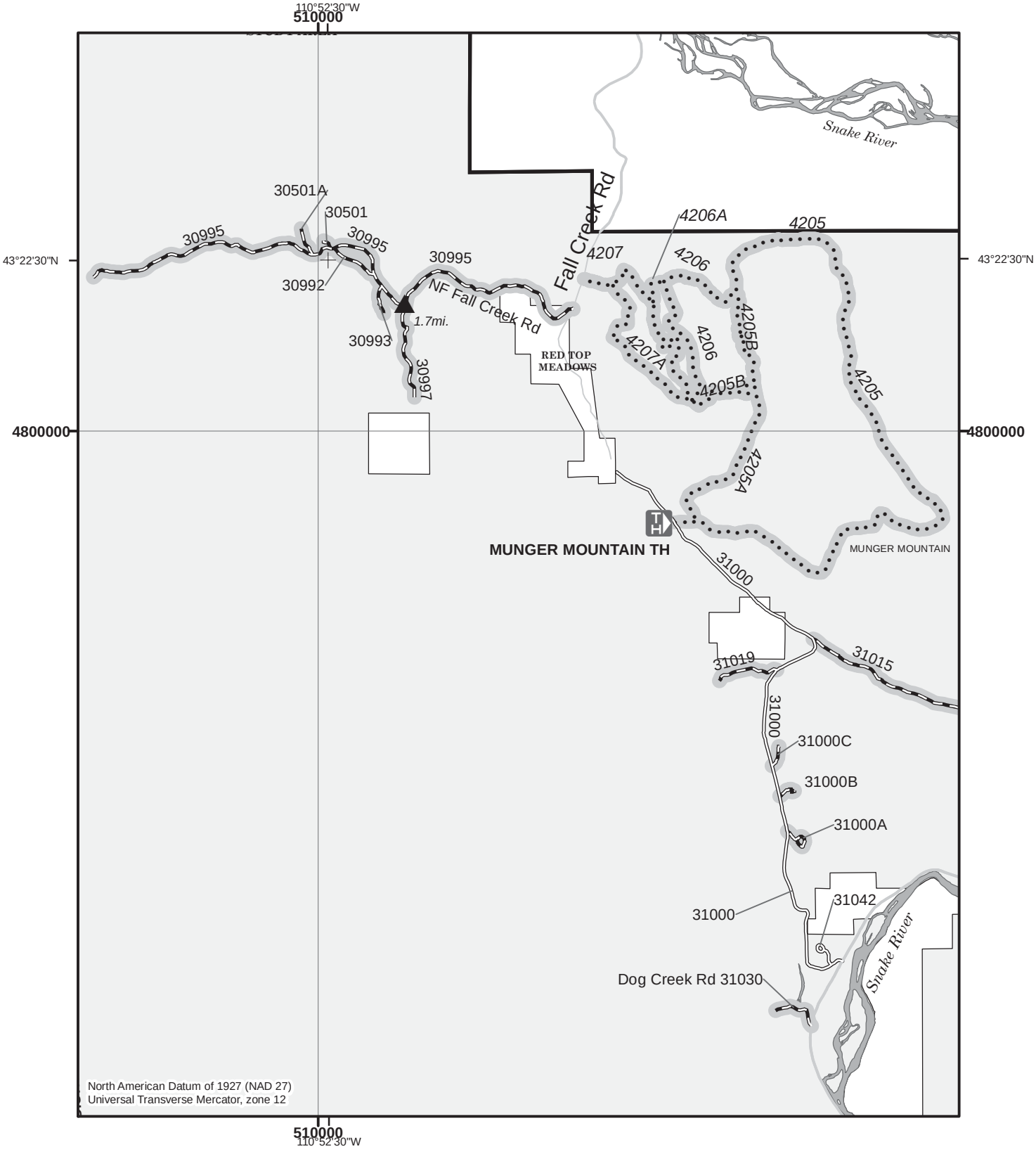

LEGEND

0 0.5 1 1.5 2 Miles

FS-873-403

- Roads Open to Highway Legal Vehicles Only
- Roads Open to All Vehicles
- Trails Open to Wheeled Vehicles 50" or Less in Width
- Trails Open to Motorcycles Only
- Highways, US, State
- Other Public Roads
- Seasonal Designation (See Table) {Used along with road or trail listed above}
- Forest or Unit Boundary
- Non-National Forest System Lands within the National Forest
- Wilderness
- Lakes and Rivers
- Milepost Marker
- FS Campground
- Motorized Trailhead
- N

Seasonal and Special Vehicle Designations

Route Number	Legend	Special Vehicle Designation	Dates Allowed	Beginning Mile Post	Ending Mile Post
30501	Roads open to all Vehicles, with Seasonal Designation	Seasonal Designation	06/01-11/30	0.000	0.012
30501A	Roads open to all Vehicles, with Seasonal Designation	Seasonal Designation	06/01-11/30	0.000	0.040
30992	Roads open to all Vehicles, with Seasonal Designation	Seasonal Designation	06/01-11/30	0.000	0.410
30993	Roads open to all Vehicles, with Seasonal Designation	Seasonal Designation	06/01-11/30	0.000	0.310
30995	Roads open to all Vehicles, with Seasonal Designation	Seasonal Designation	05/01-11/30	0.000	1.700
30995	Roads open to all Vehicles, with Seasonal Designation	Seasonal Designation	06/01-11/30	1.700	4.750
30997	Roads open to all Vehicles, with Seasonal Designation	Seasonal Designation	05/01-11/30	0.000	0.850
31000A	Roads open to all Vehicles, with Seasonal Designation	Seasonal Designation	05/01-11/30	0.000	0.340
31000B	Roads open to all Vehicles, with Seasonal Designation	Seasonal Designation	05/01-11/30	0.000	0.170
31000C	Roads open to all Vehicles, with Seasonal Designation	Seasonal Designation	05/01-11/30	0.000	0.180
31015	Roads open to all Vehicles, with Seasonal Designation	Seasonal Designation	05/01-11/30	0.000	2.780
31019	Roads open to all Vehicles, with Seasonal Designation	Seasonal Designation	05/01-11/30	0.000	0.500
31030	Roads open to all Vehicles, with Seasonal Designation	Seasonal Designation	05/01-11/30	0.000	0.400
4205	Trails open to motorcycles, with Seasonal Designation	Seasonal Designation	07/01-09/09	0.000	6.600
4205A	Trails open to motorcycles, with Seasonal Designation	Seasonal Designation	07/01-09/09	0.000	1.270
4205B	Trails open to motorcycles, with Seasonal Designation	Seasonal Designation	07/01-09/09	0.000	1.600
4206	Trails open to motorcycles, with Seasonal Designation	Seasonal Designation	07/01-09/09	0.000	2.150
4206A	Trails open to motorcycles, with Seasonal Designation	Seasonal Designation	07/01-09/09	0.000	0.260
4207	Trails open to motorcycles, with Seasonal Designation	Seasonal Designation	07/01-09/09	0.000	2.170
4207A	Trails open to motorcycles, with Seasonal Designation	Seasonal Designation	07/01-09/09	0.000	1.650

Motor Vehicle Use Map
Bridger-Teton National Forest
Jackson Ranger District

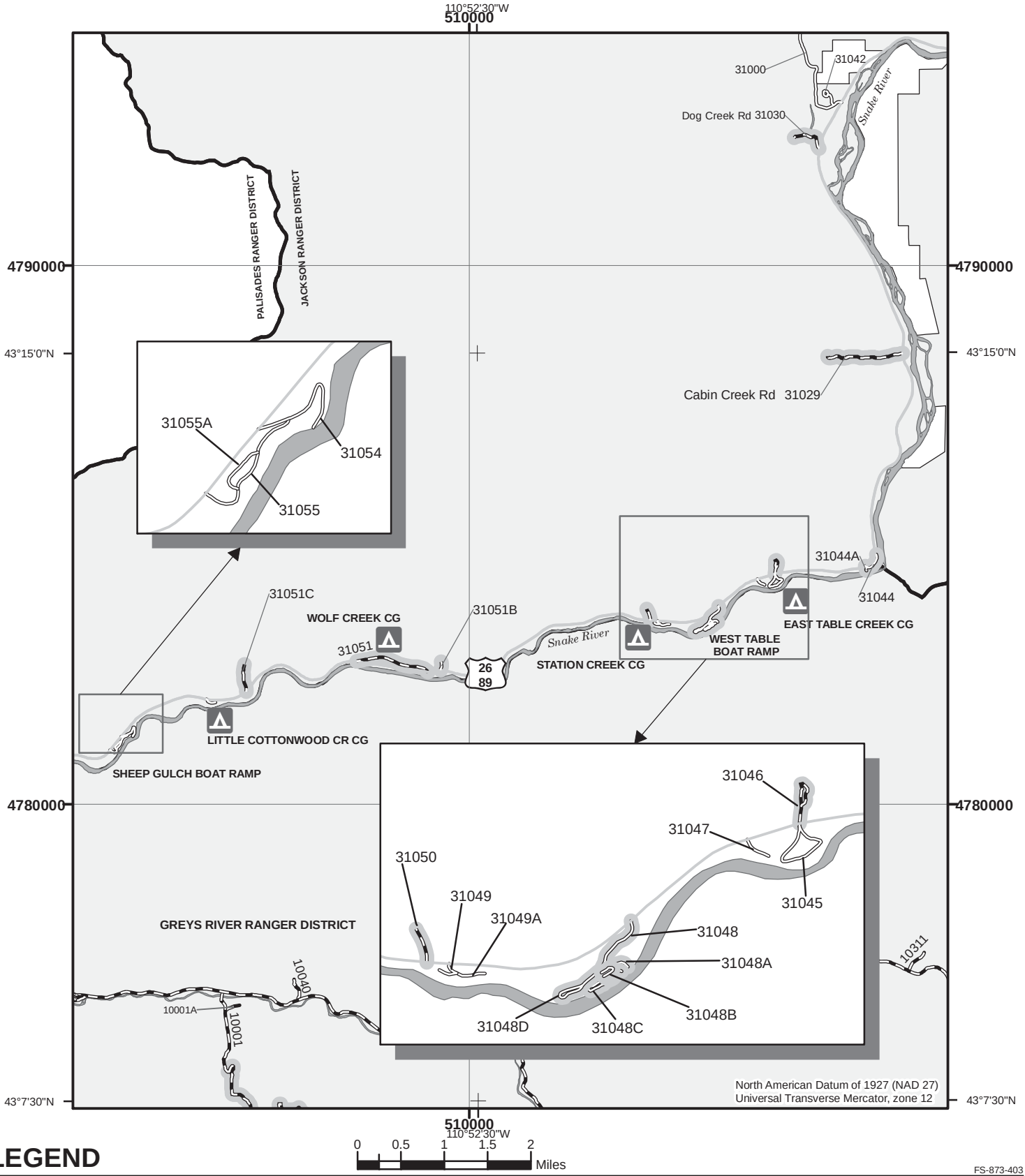

LEGEND

FS-873-403

- Roads Open to Highway Legal Vehicles Only
- Roads Open to All Vehicles
- Trails Open to Wheeled Vehicles 50" or Less in Width
- Trails Open to Motorcycles Only
- Highways, US, State
- Other Public Roads
- Seasonal Designation (See Table) {Used along with road or trail listed above}
- Forest or Unit Boundary
- Non-National Forest System Lands within the National Forest
- Wilderness
- Lakes and Rivers
- Milepost Marker
- FS Campground
- Motorized Trailhead
- N

Seasonal and Special Vehicle Designations

Route Number	Legend	Special Vehicle Designation	Dates Allowed	Beginning Mile Post	Ending Mile Post
31029	Roads open to all Vehicles, with Seasonal Designation	Seasonal Designation	05/01-11/30	0.000	0.945
31030	Roads open to all Vehicles, with Seasonal Designation	Seasonal Designation	05/01-11/30	0.000	0.400
31044	Roads open to highway legal vehicles only, with Seasonal Designation	Seasonal Designation	05/01-11/30	0.000	0.240
31044A	Roads open to highway legal vehicles only, with Seasonal Designation	Seasonal Designation	05/01-11/30	0.000	0.040
31046	Roads open to all Vehicles, with Seasonal Designation	Seasonal Designation	05/01-11/30	0.000	0.230
31048	Roads open to highway legal vehicles only, with Seasonal Designation	Seasonal Designation	05/01-11/30	0.000	0.360
31048A	Roads open to highway legal vehicles only, with Seasonal Designation	Seasonal Designation	05/01-11/30	0.000	0.100
31048B	Roads open to highway legal vehicles only, with Seasonal Designation	Seasonal Designation	05/01-11/30	0.000	0.100
31048C	Roads open to highway legal vehicles only, with Seasonal Designation	Seasonal Designation	05/01-11/30	0.000	0.200
31048D	Roads open to highway legal vehicles only, with Seasonal Designation	Seasonal Designation	05/01-11/30	0.000	0.300
31050	Roads open to all Vehicles, with Seasonal Designation	Seasonal Designation	05/01-11/30	0.000	0.150
31051	Roads open to all Vehicles, with Seasonal Designation	Seasonal Designation	05/01-11/30	0.000	0.890
31051B	Roads open to all Vehicles, with Seasonal Designation	Seasonal Designation	05/01-11/30	0.000	0.080
31051C	Roads open to all Vehicles, with Seasonal Designation	Seasonal Designation	05/01-11/30	0.000	0.300