Motor Vehicle Use Map
2012

Bridger-Teton National Forest
Pinedale Ranger District

America's Great Outdoors

WYOMING 2012

Forest Service

United States Department of Agriculture

FS-873-403

Motor Vehicle Use Map
Bridger-Teton National Forest
Pinedale Ranger District, Wyoming

THE PURPOSE AND CONTENTS OF THIS MAP

This map shows the National Forest System roads, National Forest System trails, and the areas on National Forest System lands in the Bridger-Teton National Forest, Pinedale Ranger District that are designated for motor vehicle use pursuant to 36 CFR 212.51. The map contains a list of those designated roads, trails, and areas that enumerates the types of vehicles allowed on each route and in each area and any seasonal restrictions that apply on those routes and in those areas.

Designation of a road, trail, or area for motor vehicle use by a particular class of vehicle under 36 CFR 212.51 should not be interpreted as encouraging or inviting use, or to imply that the road, trail, or area is passable, actively maintained, or safe for travel. Motor vehicle designations include parking along designated routes and at facilities associated with designated routes when it is safe to do so and when not causing damage to National Forest System resources. Seasonal weather conditions and natural events may render designated roads and trails impassable for extended periods. Designated areas may contain dangerous or impassable terrain. Many designated roads and trails may be passable only by high-clearance vehicles or four-wheel drive vehicles. Maintenance of designated roads and trails will depend on available resources, and many may receive little maintenance.

This motor vehicle use map identifies those roads, trails, and areas designated for the motor vehicle use under 36 CFR 212.51 for the purpose of enforcing the prohibition at 36 CFR 261.13. This is a limited purpose. The other public roads are shown for information and navigation purposes only and are not subject to designation under the Forest Service travel management regulation.

These designations apply only to National Forest System roads, National Forest System trails, and areas on National Forest System lands.

PROHIBITIONS

It is prohibited to possess or operate a motor vehicle on National Forest System lands on the Bridger-Teton National Forest, Pinedale Ranger District other than in accordance with these designations (36 CFR 261.13).

Violations of 36 CFR 261.13 are subject to a fine of up to $5,000 or imprisonment for up to 6 months or both (18 U.S.C. 3571(e)). This prohibition applies regardless of the presence or absence of signs.

This map does not display nonmotorized uses, over-snow uses, or other facilities and attractions on the Bridger-Teton National Forest, Pinedale Ranger District. Obtain a forest visitor map for more complete information.

Designated roads, trails, and areas may also be subject to temporary, emergency closures, and visitors must comply with signs notifying them of such restrictions. A national forest may issue an order to close a road, trail, or area on a temporary basis to protect the life, health, or safety of forest visitors or the natural or cultural resources in these areas. Such temporary and/or emergency closures are consistent with the Travel Management Rule (36 CFR 212.52 (b); 36 CFR 261 subpart B).

The designation "road or trail open to all motor vehicles" does not supersede vehicle size or weight limits imposed through State traffic law.

Motorized vehicle use off of designated roads for the purpose of dispersed camping and/or game retrieval is permitted for up to 300 feet from the centerline of the road. This allowance does not apply to Forest Roads 740, 741, 742, and 749.

OPERATOR RESPONSIBILITIES

Operating a motor vehicle on National Forest System roads, National Forest System trails, and in areas on National Forest System lands carries a greater responsibility than operating that vehicle in a city or other developed setting. Not only must the motor vehicle operators know and follow all applicable traffic laws, but they also need to show concern for the environment as well as other forest users. The misuse of motor vehicles can lead to the temporary or permanent closure of any designated road, trail, or area. Operators of motor vehicles are subject to State traffic law, including State requirements for licensing, registration, and operation of the vehicle in question.

Motor vehicle use, especially off-highway vehicle use, involves inherent risks that may cause property damage, serious injury, and possibly death to participants. Riders should drive cautiously and anticipate rough surfaces and features such as snow, mud, vegetation, and water crossings common to remote driving conditions. Participants voluntarily assume full responsibility for these damages, risks, and dangers. Motor vehicle operators should take care at all times to protect themselves and those under their responsibility.

Much of the Bridger-Teton National Forest, Pinedale Ranger District is remote, and medical assistance may not be readily available. Cellular telephones do not work in many areas of the Pinedale Ranger District. Operators should take adequate food, water, first aid supplies, and other equipment appropriate for the conditions and expected weather.

ALWAYS REMEMBER TO RESPECT PRIVATE LAND! PROTECT YOUR PRIVILEGE. STAY ON DESIGNATED ROADS, TRAILS, AND IN DESIGNATED AREAS.

You should read and understand this map in its entirety. If you have questions, please contact the Pinedale Ranger District for clarification.

Road, trail, and area users must comply with this map, as well as all Federal, State, and local laws and regulations. Compliance with these rules is the responsibility of the user.

tread lightly!®
LEAVING A GOOD IMPRESSION

Travel and recreate with minimum impact.
Respect the environment and the rights of others.
Educate yourself----plan and prepare before you go.
Allow for future use of the outdoors by leaving it better than you found it.
Discover the rewards of responsible recreation.
For more information on Tread Lightly!, go to http://www.treadlightly.org or call 1-800-966-9900.

FOR MORE INFORMATION

Pinedale Ranger District
29 East Fremont Lake Road
P.O. Box 220
Pinedale, WY 82941

Phone: (307) 367-4326

Office Hours:
Monday-Friday 8:00-5:00

EXPLANATION OF LEGEND ITEMS

Roads Open to Highway Legal Vehicles Only:

These roads are open only to motor vehicles licensed under State law for general operation on all public roads within the State.

Roads Open to All Vehicles:

These roads are open to all motor vehicles, including smaller off highway vehicles that may not be licensed for highway use (but not to oversize or overweight vehicles under state traffic law).

Trails Open to Vehicles 50" or Less in Width:

These trails are open only to motor vehicles less than 50 inches in width at the widest point on the vehicle.

Special Vehicle Designation:

This symbol indicates that the road or trail is open to classes of vehicles other than those listed above. Refer to the Seasonal and Special Designation Table for further instructions.

Seasonal Designation:

This symbol, used in conjunction with one of the other road or trail symbols, indicates that the road or trail is open only during certain portions of the year. Refer to the Seasonal and Special Designation Table for further instructions.

Dispersed Camping/Game Retrieval:

This symbol is used along with a designated road or trail to indicate that limited cross-country motor vehicle use is allowed within a specific distance of that route, solely for the purpose of dispersed camping and/or game retrieval. Refer to the Dispersed Camping/Game Retrieval Table for specifics.

Motorized Trail Access

This symbol indicates a trail head for access to a motorized route. Not all motorized routes have trail heads and those that do may range from primitive to developed.

CIVIL RIGHTS

The U.S. Department of Agriculture (USDA) prohibits discrimination in all its programs and activities on the basis of race, color, national origin, age, disability, and where applicable, sex, marital status, familial status, parental status, religion, sexual orientation, genetic information, political beliefs, reprisal, or because all or part of an individual's income is derived from any public assistance program. (Not all prohibited bases apply to all programs.) Persons with disabilities who require alternative means for communication of program information (Braille, large print, audiotape, etc.) should contact USDA's TARGET Center at (202) 720-2600 (voice and TDD). To file a complaint of discrimination, write to USDA, Director, Office of Civil Rights, 1400 Independence Avenue, S.W., Washington, D.C. 20250-9410, or call (800) 795-3272 (voice) or (202) 720-6382 (TDD). USDA is an equal opportunity provider and employer.

Motor Vehicle Use Map
Pinedale Ranger District Page 2

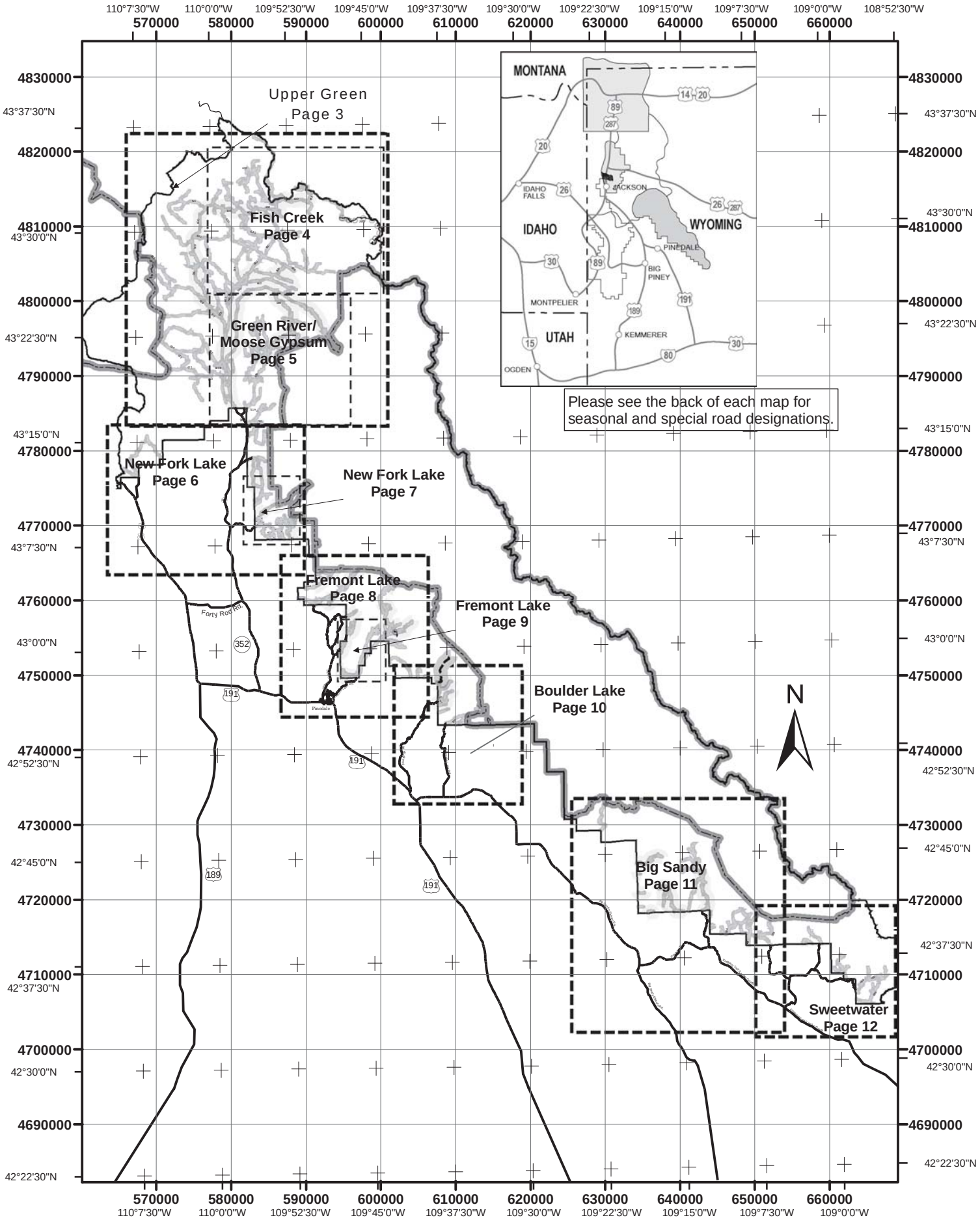

North American Datum of 1983 (NAD 83)
Universal Transverse Mercator, zone 12

Motor Vehicle Use Map
Upper Green Page 3

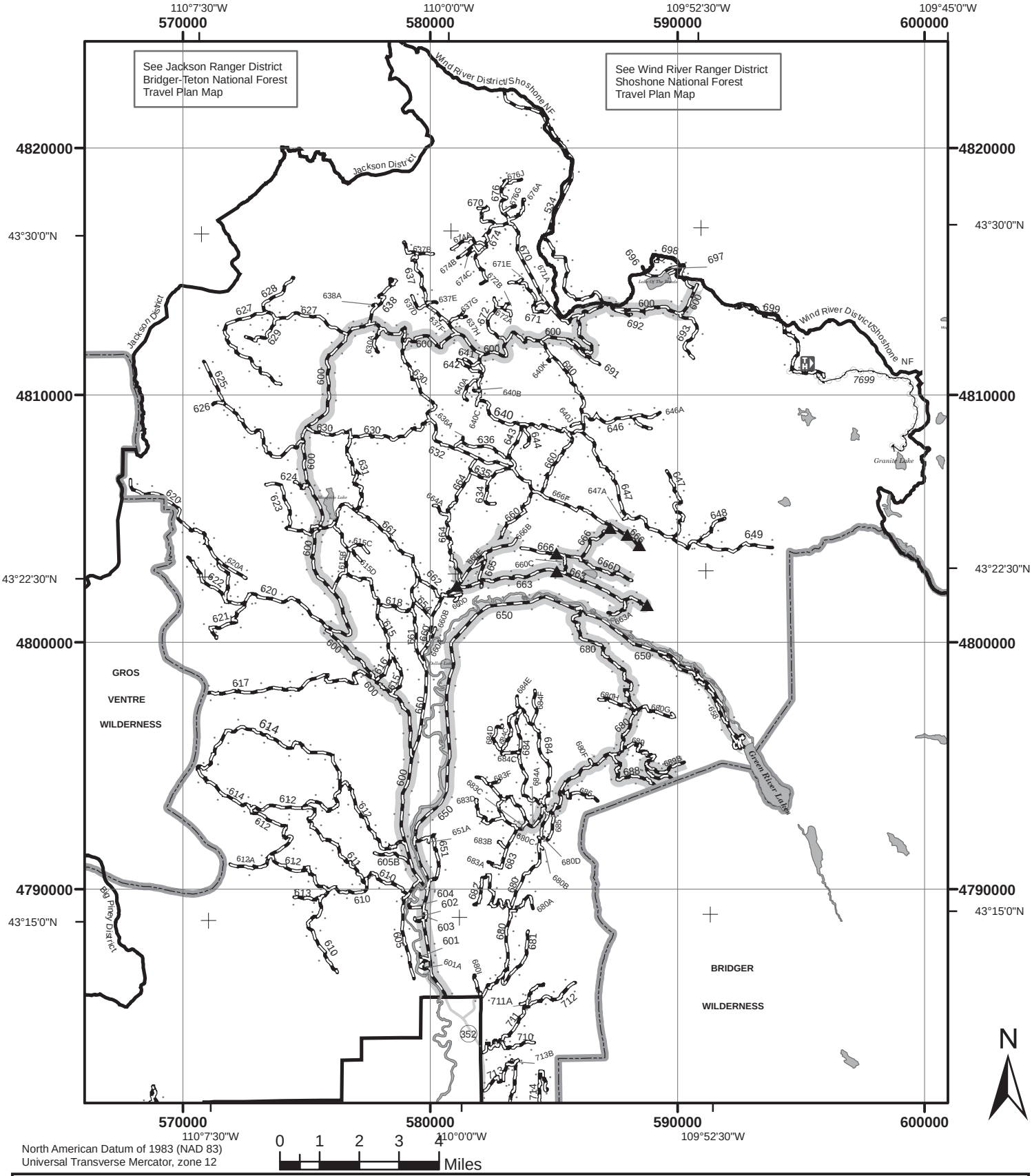

North American Datum of 1983 (NAD 83)
Universal Transverse Mercator, zone 12

Roads Open to Highway Legal Vehicles Only

Roads Open to All Vehicles

Seasonal Designation (See Table)
{Used along with road or trail listed above}

Special Vehicle Designation (See Table)

Interstate

Other Public Roads

Dispersed Camping/Game Retrieval (See Table)
{Used along with road and trail symbols listed above}

Motorized Trail Access

Forest or Unit Boundary

Non-National Forest System Lands within this National Forest

Wilderness

Lakes

LEGEND

FS-873-[National Forest Number]

Upper Green Seasonal and Special Vehicle Designations Page 3a

Route Number	Legend	Special Vehicle Designation	Dates Allowed	Beginning Mile Post	Ending Mile Post
666B	Roads open to all Vehicles, with Seasonal Designation	Seasonal Designation	05/16-11/14	0.000	0.200
600	Roads open to all Vehicles, with Seasonal Designation	Seasonal Designation	04/15-12/14	0.000	16.200
600	Roads open to all Vehicles, with Seasonal Designation	Seasonal Designation	04/15-12/14	16.200	33.714
650	Roads open to all Vehicles, with Seasonal Designation	Seasonal Designation	04/15-12/14	0.000	15.979
680	Roads open to all Vehicles, with Seasonal Designation	Seasonal Designation	04/15-12/14	5.648	13.828
680F	Roads open to all Vehicles, with Seasonal Designation	Seasonal Designation	07/01-05/14	0.000	0.150
689B	Roads open to all Vehicles, with Seasonal Designation	Seasonal Designation	07/01-05/14	0.000	1.100
664	Roads open to all Vehicles, with Seasonal Designation	Seasonal Designation	05/16-11/14	0.000	0.712
683C	Roads open to all Vehicles, with Seasonal Designation	Seasonal Designation	04/15-12/14	0.000	0.350
666	Roads open to all Vehicles, with Seasonal Designation	Seasonal Designation	07/01-11/14	1.650	3.500
666	Roads open to all Vehicles, with Seasonal Designation	Seasonal Designation	07/01-05/14	3.500	4.000
666	Roads open to all Vehicles, with Seasonal Designation	Seasonal Designation	07/01-11/14	4.000	4.400
660A	Roads open to all Vehicles, with Seasonal Designation	Seasonal Designation	07/01-11/14	0.000	0.500
688	Roads open to all Vehicles, with Seasonal Designation	Seasonal Designation	07/01-05/14	0.000	1.700
660B	Roads open to all Vehicles, with Seasonal Designation	Seasonal Designation	07/01-11/14	0.000	0.150
689	Roads open to all Vehicles, with Seasonal Designation	Seasonal Designation	07/01-05/14	1.400	2.300
663	Roads open to all Vehicles, with Seasonal Designation	Seasonal Designation	07/01-11/14	2.561	5.000
666D	Roads open to all Vehicles, with Seasonal Designation	Seasonal Designation	07/01-11/14	0.000	1.400
666C	Roads open to all Vehicles, with Seasonal Designation	Seasonal Designation	07/01-11/14	0.000	0.400
660	Roads open to all Vehicles, with Seasonal Designation	Seasonal Designation	05/16-11/14	3.544	5.635
684A	Roads open to all Vehicles, with Seasonal Designation	Seasonal Designation	04/15-12/14	0.000	0.800
663	Roads open to all Vehicles, with Seasonal Designation	Seasonal Designation	05/16-11/14	0.000	2.561
663A	Roads open to all Vehicles, with Seasonal Designation	Seasonal Designation	07/01-11/14	1.250	2.000
684	Roads open to all Vehicles, with Seasonal Designation	Seasonal Designation	04/15-12/14	0.000	0.250
660E	Roads open to all Vehicles, with Seasonal Designation	Seasonal Designation	05/16-11/14	0.000	0.400
7699	Special Vehicle Designation	All Non-Highway Legal Vehicles	Year-round	0.000	5.100

Motor Vehicle Use Map
Fish Creek Page 4

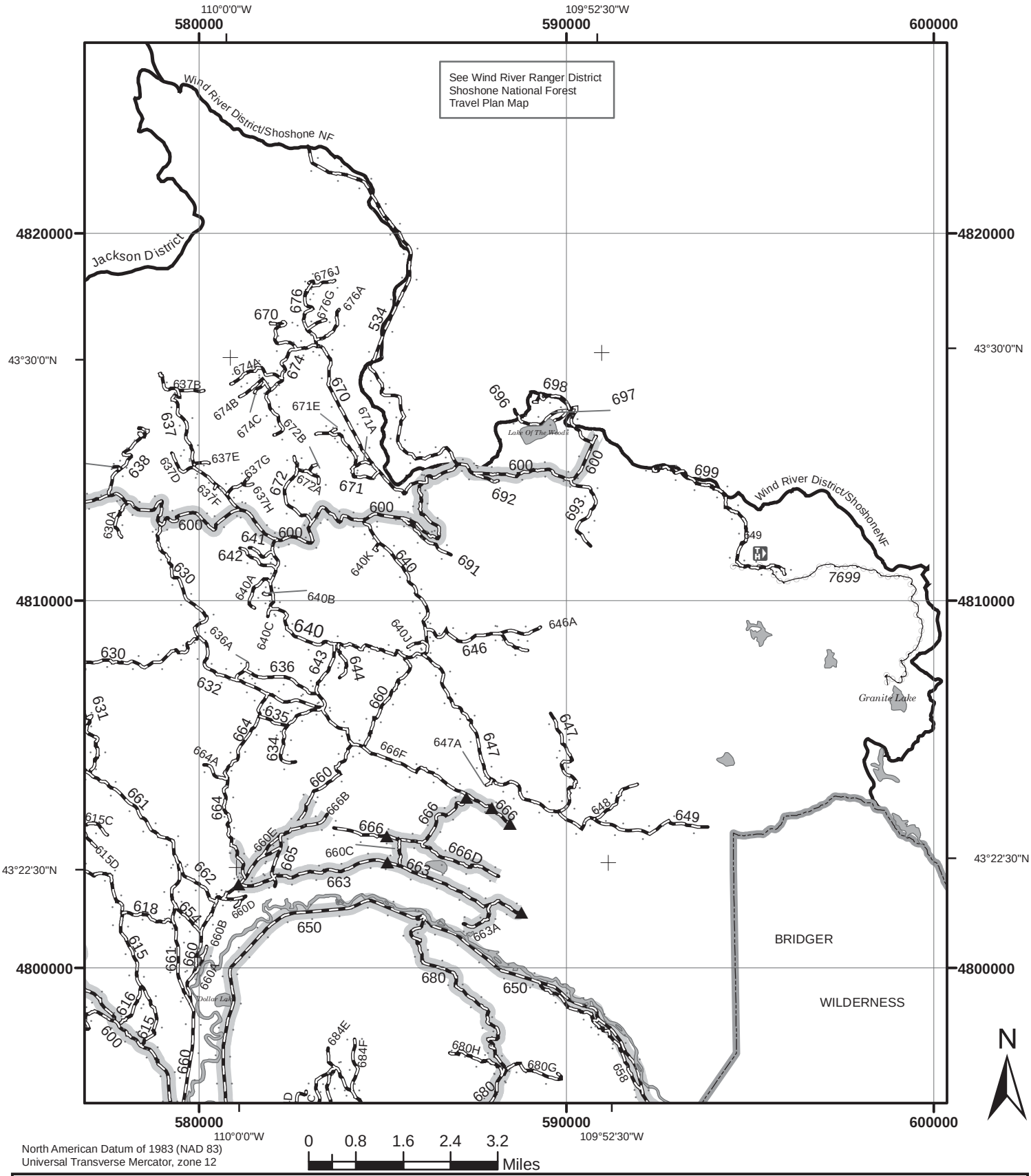

Roads Open to Highway Legal Vehicles Only

Roads Open to All Vehicles

Seasonal Designation (See Table)
{Used along with road or trail listed above}

Special Vehicle Designation (See Table)

Interstate

Other Public Roads

Dispersed Camping/Game Retrieval (See Table)
{Used along with road and trail symbols listed above}

Motorized Trail Access

Forest or Unit Boundary

Non-National Forest System Lands within this National Forest

Wilderness

Lakes

LEGEND

FS-873-[National Forest Number]

Fish Creek Seasonal and Special Vehicle Designations Page 4a

Route Number	Legend	Special Vehicle Designation	Dates Allowed	Beginning Mile Post	Ending Mile Post
600	Roads open to all Vehicles, with Seasonal Designation	Seasonal Designation	04/15-12/14	16.200	33.714
650	Roads open to all Vehicles, with Seasonal Designation	Seasonal Designation	4/15-12/14	0.000	15.979
660	Roads open to all Vehicles, with Seasonal Designation	Seasonal Designation	5/16-11/14	3.544	5.635
660E	Roads open to all Vehicles, with Seasonal Designation	Seasonal Designation	05/16-11/14	0.000	0.400
663	Roads open to all Vehicles, with Seasonal Designation	Seasonal Designation	07/01-11/14	2.561	5.000
663	Roads open to all Vehicles, with Seasonal Designation	Seasonal Designation	05/16-11/14	0.000	2.561
663A	Roads open to all Vehicles, with Seasonal Designation	Seasonal Designation	07/01-11/14	1.250	2.000
664	Roads open to all Vehicles, with Seasonal Designation	Seasonal Designation	05/16-11/14	0.000	0.712
666	Roads open to all Vehicles, with Seasonal Designation	Seasonal Designation	07/01-05/14	3.500	4.000
666	Roads open to all Vehicles, with Seasonal Designation	Seasonal Designation	07/01-11/14	4.000	4.400
666	Roads open to all Vehicles, with Seasonal Designation	Seasonal Designation	07/01-11/14	1.650	3.500
666B	Roads open to all Vehicles, with Seasonal Designation	Seasonal Designation	05/16-11/14	0.000	0.200
666C	Roads open to all Vehicles, with Seasonal Designation	Seasonal Designation	07/01-11/14	0.000	0.400
666D	Roads open to all Vehicles, with Seasonal Designation	Seasonal Designation	07/01-11/14	0.000	1.400
680	Roads open to all Vehicles, with Seasonal Designation	Seasonal Designation	4/15-12/14	5.648	13.828
7699	Special Vehicle Designation	All Non-Highway Legal Vehicles	Year-round	0.000	5.100

Motor Vehicle Use Map
Green River/Moose Gypsum Page 5

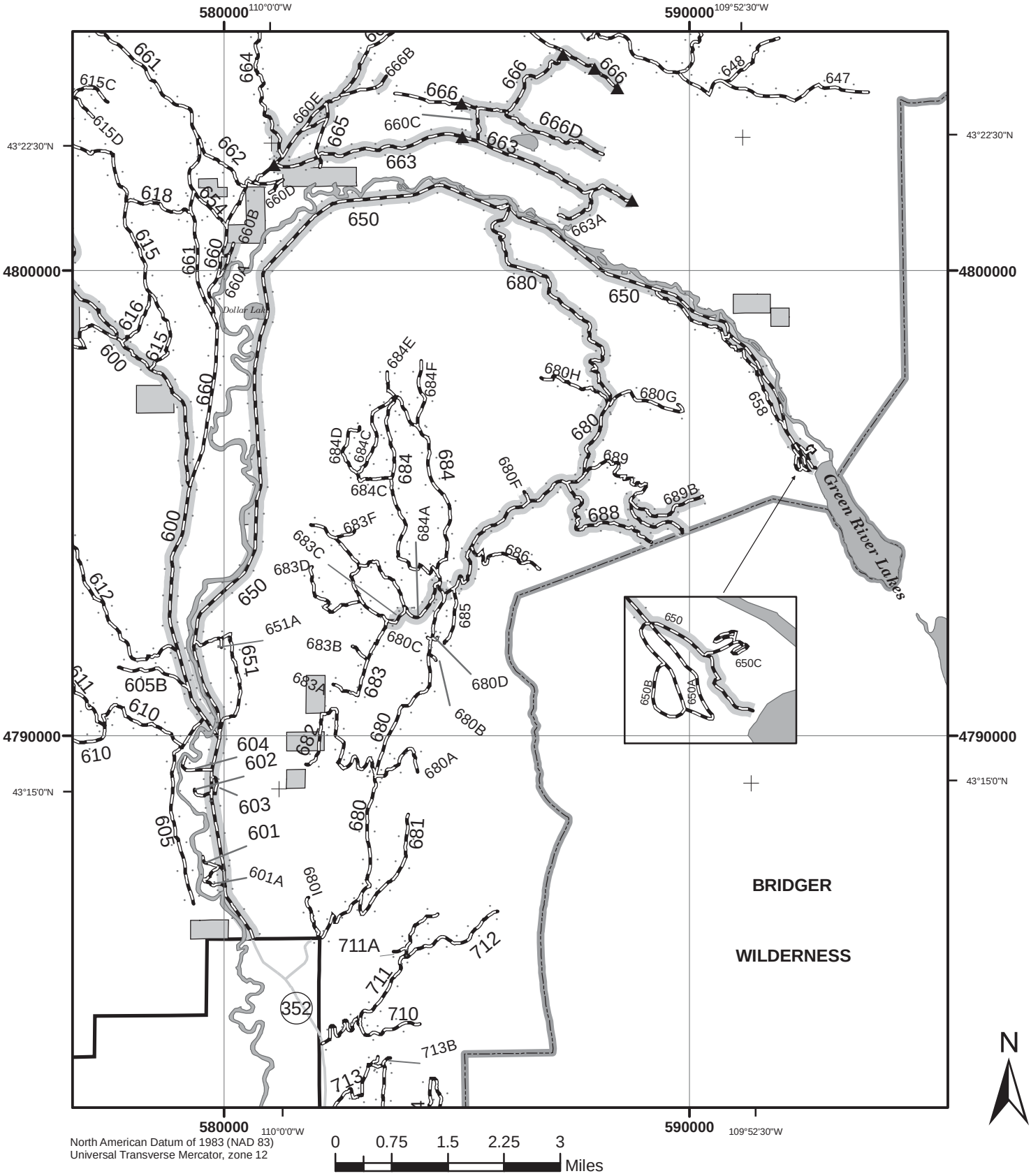

North American Datum of 1983 (NAD 83)
Universal Transverse Mercator, zone 12

Roads Open to Highway Legal Vehicles Only
Roads Open to All Vehicles
Trails Open to Vehicles 50" or Less in Width
Seasonal Designation (See Table)
{Used along with road or trail listed above}
Special Vehicle Designation (See Table)
Other Public Roads
Interstate
Dispersed Camping/Game Retrieval (See Table)
{Used along with road and trail symbols listed above}
Motorized Trail Access
Forest or Unit Boundary
Non-National Forest System Lands within this National Forest
Wilderness
Lakes

LEGEND

FS-873-[National Forest Number]

Green River/Moose Gypsum Seasonal and Special Vehicle Designations Page 5a					
Route Number	**Legend**	**Special Vehicle Designation**	**Dates Allowed**	**Beginning Mile Post**	**Ending Mile Post**
600	Roads open to all Vehicles, with Seasonal Designation	Seasonal Designation	04/15-12/14	0.000	16.200
650	Roads open to all Vehicles, with Seasonal Designation	Seasonal Designation	04/15-12/14	0.000	15.979
660A	Roads open to all Vehicles, with Seasonal Designation	Seasonal Designation	07/01-11/14	0.000	0.500
660B	Roads open to all Vehicles, with Seasonal Designation	Seasonal Designation	07/01-11/14	0.000	0.150
663	Roads open to all Vehicles, with Seasonal Designation	Seasonal Designation	07/01-11/14	2.561	5.000
663	Roads open to all Vehicles, with Seasonal Designation	Seasonal Designation	05/16-11/14	0.000	2.561
663A	Roads open to all Vehicles, with Seasonal Designation	Seasonal Designation	07/01-11/14	1.250	2.000
680	Roads open to all Vehicles, with Seasonal Designation	Seasonal Designation	04/15-12/14	5.648	13.828
680F	Roads open to all Vehicles, with Seasonal Designation	Seasonal Designation	07/01-05/14	0.000	0.150
683C	Roads open to all Vehicles, with Seasonal Designation	Seasonal Designation	04/15-12/14	0.000	0.350
684	Roads open to all Vehicles, with Seasonal Designation	Seasonal Designation	04/15-12/14	0.000	0.250
684A	Roads open to all Vehicles, with Seasonal Designation	Seasonal Designation	04/15-12/14	0.000	0.800
688	Roads open to all Vehicles, with Seasonal Designation	Seasonal Designation	07/01-05/14	0.000	1.700
689	Roads open to all Vehicles, with Seasonal Designation	Seasonal Designation	07/01-05/14	1.400	2.300
689B	Roads open to all Vehicles, with Seasonal Designation	Seasonal Designation	07/01-05/14	0.000	1.100

Motor Vehicle Use Map
New Fork Lake Page 6

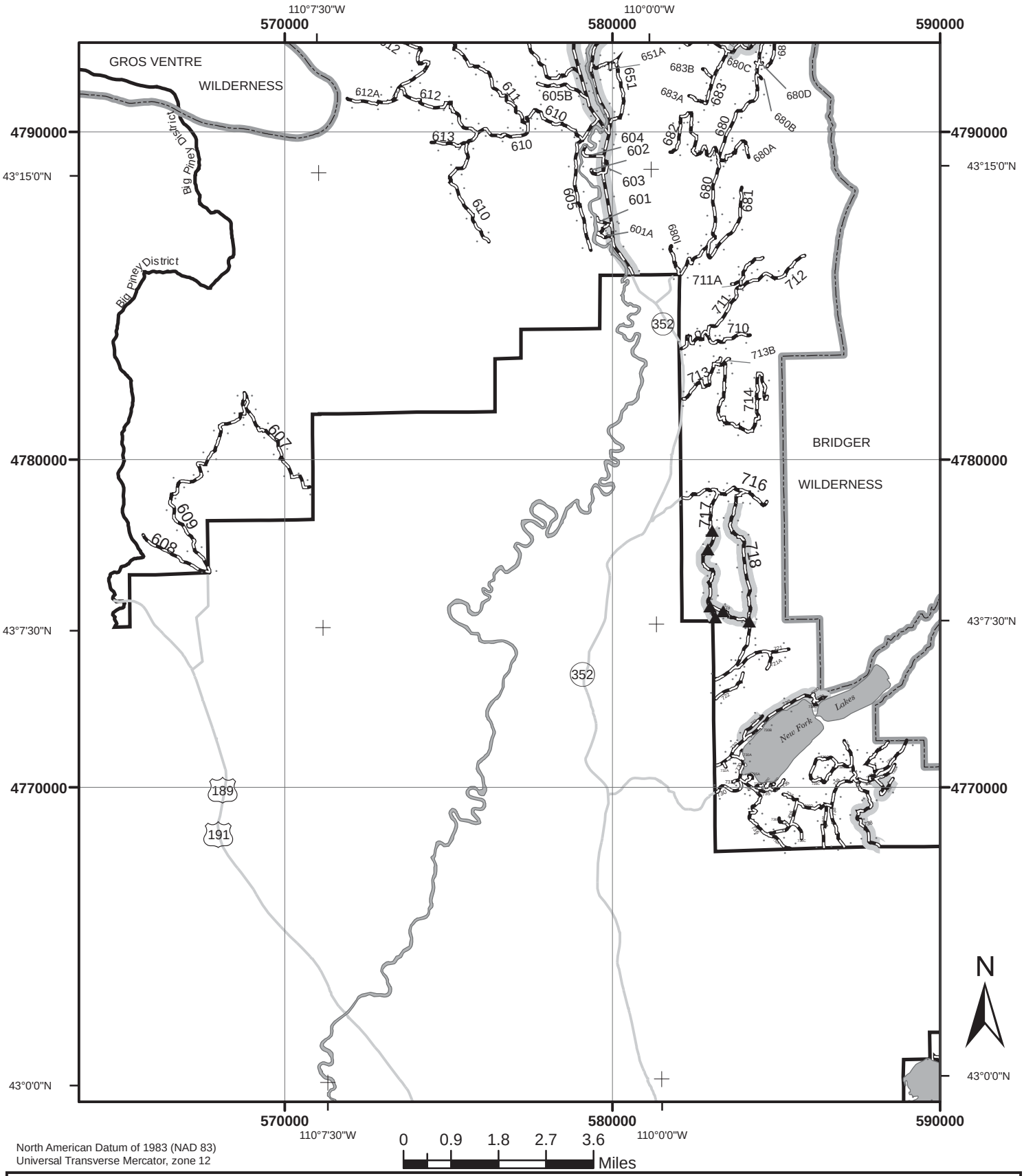

North American Datum of 1983 (NAD 83)
Universal Transverse Mercator, zone 12

Roads Open to Highway Legal Vehicles Only

Roads Open to All Vehicles

Seasonal Designation (See Table)
{Used along with road or trail listed above}

Special Vehicle Designation (See Table)

Interstate

Other Public Roads

Dispersed Camping/Game Retrieval (See Table)
{Used along with road and trail symbols listed above}

Motorized Trail Access

Forest or Unit Boundary

Non-National Forest System Lands within this National Forest

Wilderness

Lakes

LEGEND

FS-873-[National Forest Number]

New Fork Lakes Seasonal and Special Vehicle Designations Page 6a					
Route Number	**Legend**	**Special Vehicle Designation**	**Dates Allowed**	**Beginning Mile Post**	**Ending Mile Post**
600	Roads open to all Vehicles, with Seasonal Designation	Seasonal Designation	04/15-12/14	0.000	16.200
717	Roads open to all Vehicles, with Seasonal Designation	Seasonal Designation	07/01-11/14	1.344	3.100
717	Roads open to all Vehicles, with Seasonal Designation	Seasonal Designation	05/16-11/14	0.908	1.344
718	Roads open to all Vehicles, with Seasonal Designation	Seasonal Designation	07/01-5/14	1.329	3.664
719	Roads open to all Vehicles, with Seasonal Designation	Seasonal Designation	07/01-11/14	0.000	0.254
719	Roads open to all Vehicles, with Seasonal Designation	Seasonal Designation	07/01-5/14	0.254	0.800
730	Roads open to all Vehicles, with Seasonal Designation	Seasonal Designation	05/16-11/14	0.000	3.400
730B	Roads open to all Vehicles, with Seasonal Designation	Seasonal Designation	05/16-11/14	0.000	0.070
730C	Roads open to all Vehicles, with Seasonal Designation	Seasonal Designation	05/16-11/14	0.000	0.150
730D	Roads open to all Vehicles, with Seasonal Designation	Seasonal Designation	05/16-11/14	0.000	0.100
733	Roads open to all Vehicles, with Seasonal Designation	Seasonal Designation	05/16-11/14	0.000	0.500
738	Roads open to all Vehicles, with Seasonal Designation	Seasonal Designation	05/16-11/14	2.141	3.400
738E	Roads open to all Vehicles, with Seasonal Designation	Seasonal Designation	05/16-11/14	0.000	0.600

Motor Vehicle Use Map
New Fork Lake Page 7

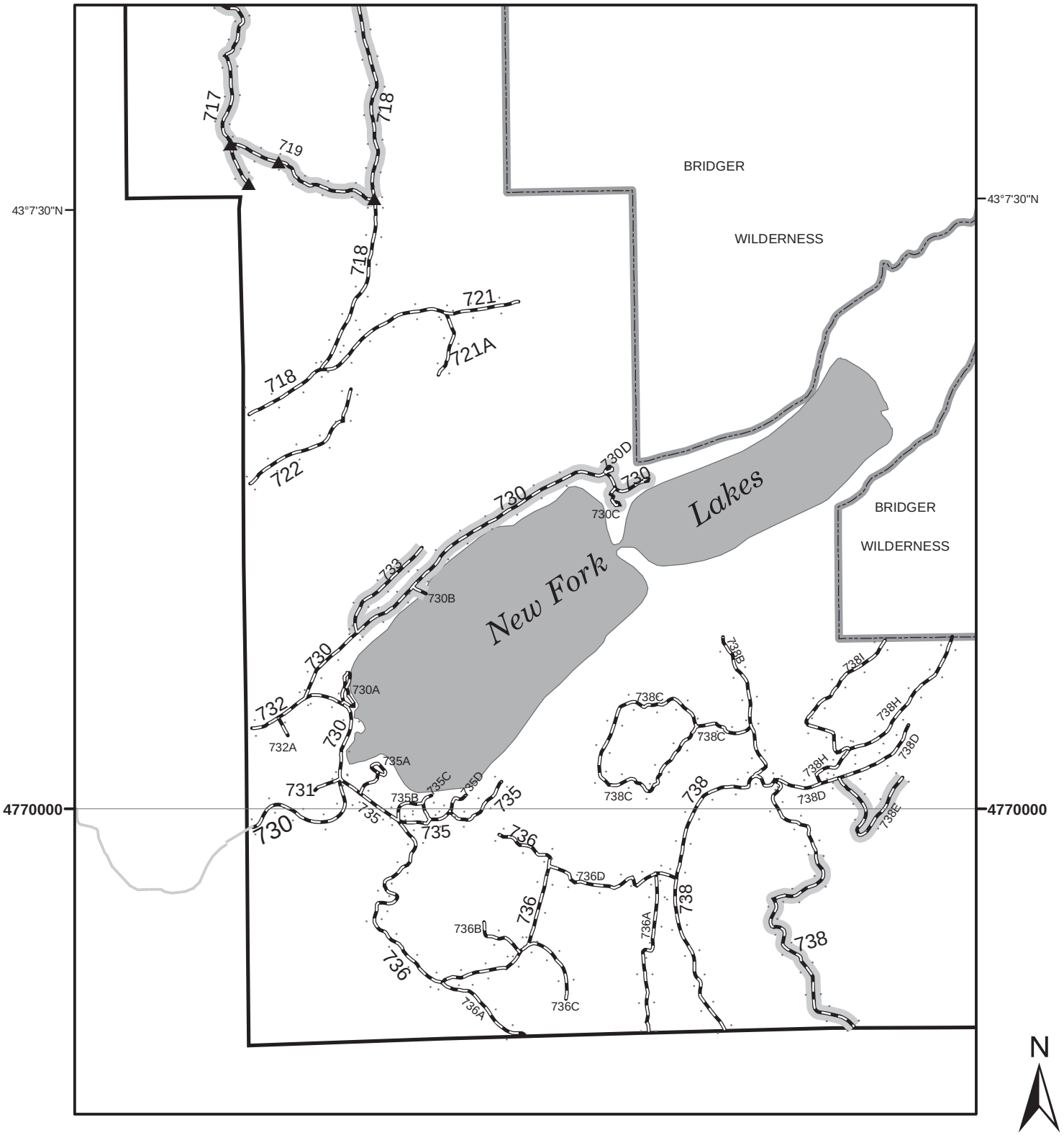

New Fork Lakes Seasonal and Special Vehicle Designations Page 7a					
Route Number	**Legend**	**Special Vehicle Designation**	**Dates Allowed**	**Beginning Mile Post**	**Ending Mile Post**
717	Roads open to all Vehicles, with Seasonal Designation	Seasonal Designation	07/01-11/14	1.344	3.100
718	Roads open to all Vehicles, with Seasonal Designation	Seasonal Designation	07/01-05/14	1.329	3.664
719	Roads open to all Vehicles, with Seasonal Designation	Seasonal Designation	07/01-11/14	0.000	0.254
719	Roads open to all Vehicles, with Seasonal Designation	Seasonal Designation	07/01-05/14	0.254	0.800
730	Roads open to all Vehicles, with Seasonal Designation	Seasonal Designation	05/16-11/14	0.000	3.400
730B	Roads open to all Vehicles, with Seasonal Designation	Seasonal Designation	05/16-11/14	0.000	0.070
730C	Roads open to all Vehicles, with Seasonal Designation	Seasonal Designation	05/16-11/14	0.000	0.150
730D	Roads open to all Vehicles, with Seasonal Designation	Seasonal Designation	05/16-11/14	0.000	0.100
733	Roads open to all Vehicles, with Seasonal Designation	Seasonal Designation	05/16-11/14	0.000	0.500
738	Roads open to all Vehicles, with Seasonal Designation	Seasonal Designation	05/16-11/14	2.141	3.400
738E	Roads open to all Vehicles, with Seasonal Designation	Seasonal Designation	05/16-11/14	0.000	0.600

Motor Vehicle Use Map
Fremont Lake Page 8

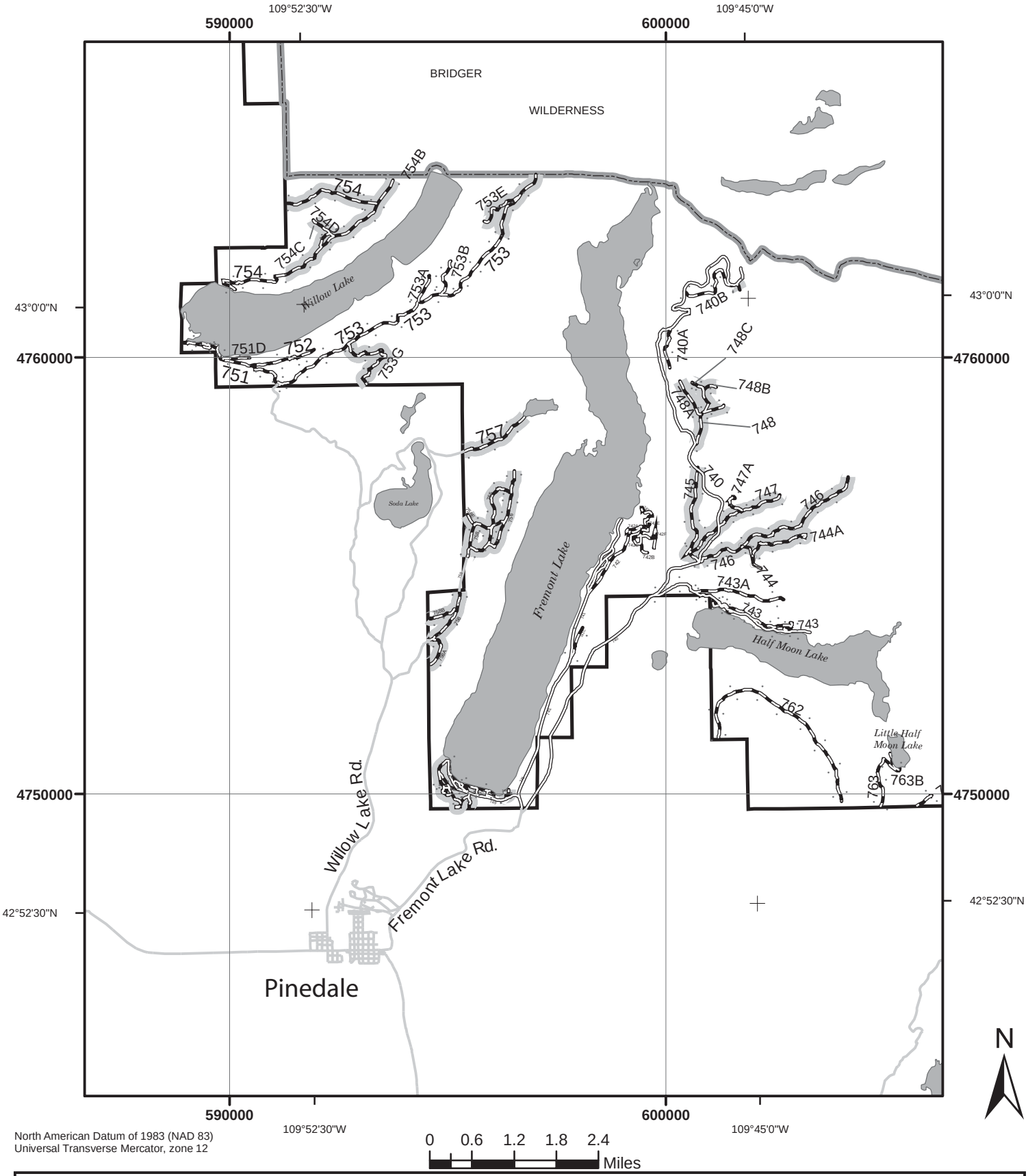

North American Datum of 1983 (NAD 83)
Universal Transverse Mercator, zone 12

0 0.6 1.2 1.8 2.4 Miles

Roads Open to Highway Legal Vehicles Only
Roads Open to All Vehicles
Seasonal Designation (See Table)
{Used along with road or trail listed above}
Special Vehicle Designation (See Table)
Interstate
Other Public Roads
Dispersed Camping/Game Retrieval (See Table)
{Used along with road and trail symbols listed above}
Motorized Trail Access
Forest or Unit Boundary
Non-National Forest System Lands within this National Forest
Wilderness
Lakes

LEGEND

FS-873-[National Forest Number]

Fremont Lake Seasonal and Special Vehicle Designations Page 8a					
Route Number	**Legend**	**Special Vehicle Designation**	**Dates Allowed**	**Beginning Mile Post**	**Ending Mile Post**
740C	Roads open to all Vehicles, with Seasonal Designation	Seasonal Designation	04/15-12/15	0.000	0.100
744	Roads open to all Vehicles, with Seasonal Designation	Seasonal Designation	04/15-12/15	0.000	0.500
744A	Roads open to all Vehicles, with Seasonal Designation	Seasonal Designation	04/15-12/15	0.000	0.900
746	Roads open to all Vehicles, with Seasonal Designation	Seasonal Designation	04/15-12/15	0.000	4.200
748	Roads open to all Vehicles, with Seasonal Designation	Seasonal Designation	04/15-12/15	0.000	0.766
748A	Roads open to all Vehicles, with Seasonal Designation	Seasonal Designation	04/15-12/15	0.000	0.600
748B	Roads open to all Vehicles, with Seasonal Designation	Seasonal Designation	04/15-12/15	0.000	0.600
748C	Roads open to all Vehicles, with Seasonal Designation	Seasonal Designation	04/15-12/15	0.000	0.200
753	Roads open to all Vehicles, with Seasonal Designation	Seasonal Designation	07/01-11/14	3.555	4.500
753E	Roads open to all Vehicles, with Seasonal Designation	Seasonal Designation	07/01-11/14	0.000	0.600
753G	Roads open to all Vehicles, with Seasonal Designation	Seasonal Designation	07/01-11/14	0.000	1.200
754	Roads open to all Vehicles, with Seasonal Designation	Seasonal Designation	05/16-11/14	0.000	3.132
754B	Roads open to all Vehicles, with Seasonal Designation	Seasonal Designation	05/16-11/14	0.000	0.400
754C	Roads open to all Vehicles, with Seasonal Designation	Seasonal Designation	05/16-11/14	0.000	0.300
754D	Roads open to all Vehicles, with Seasonal Designation	Seasonal Designation	05/16-11/14	0.000	0.300
757	Roads open to all Vehicles, with Seasonal Designation	Seasonal Designation	07/01-11/14	0.000	1.000

Motor Vehicle Use Map
Fremont Lake Page 9

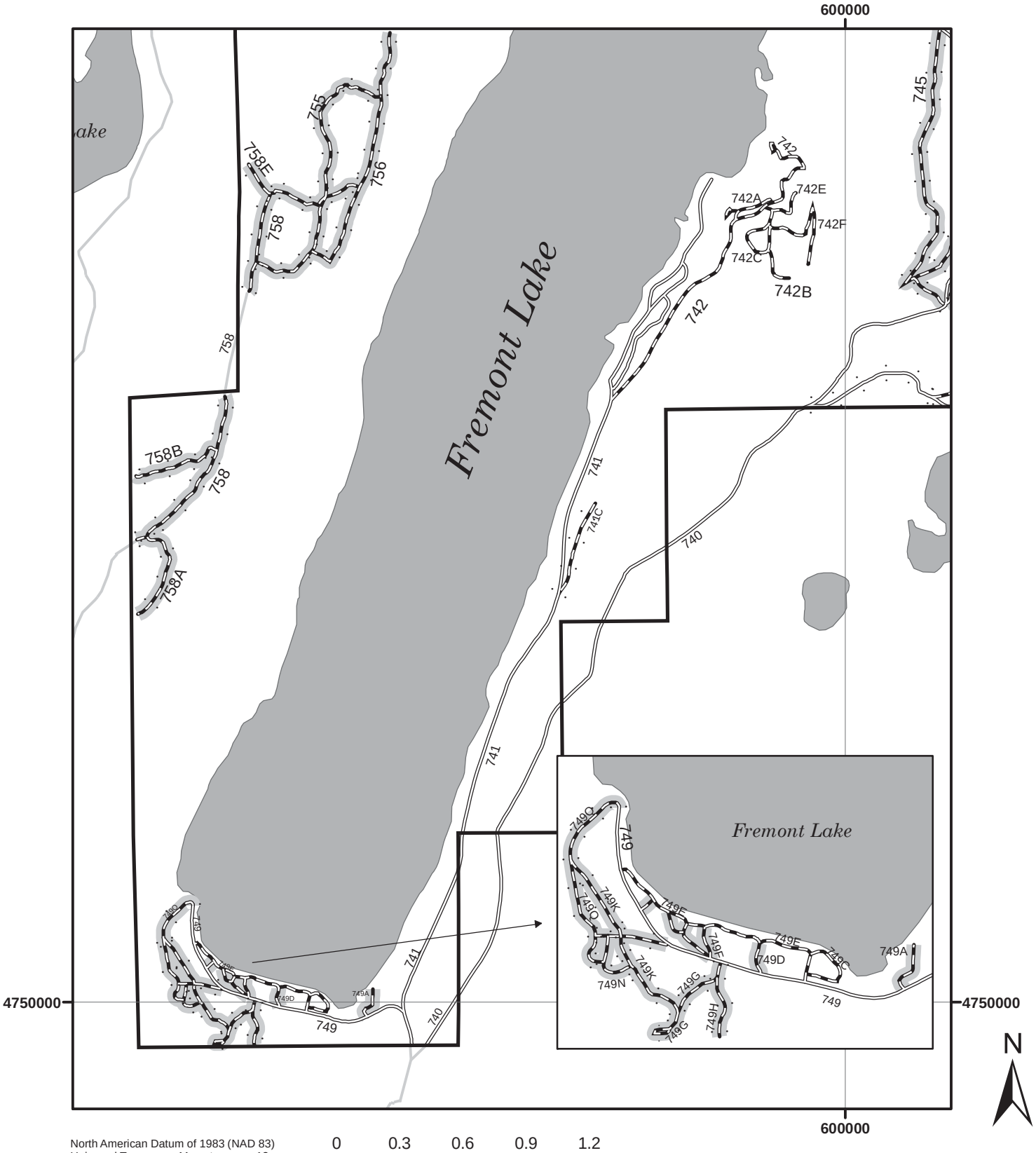

Fremont Lake Recreation Area Seasonal and Special Vehicle Designations Page 9a					
Route Number	Legend	Special Vehicle Designation	Dates Allowed	Beginning Mile Post	Ending Mile Post
745	Roads open to all Vehicles, with Seasonal Designation	Seasonal Designation	04/15-12/15	0.000	2.000
747	Roads open to all Vehicles, with Seasonal Designation	Seasonal Designation	04/15-12/15	0.000	1.635
749A	Roads open to all Vehicles, with Seasonal Designation	Seasonal Designation	05/01-10/31	0.000	0.150
749D	Roads open to all Vehicles, with Seasonal Designation	Seasonal Designation	05/01-10/31	0.000	0.100
749F	Roads open to all Vehicles, with Seasonal Designation	Seasonal Designation	05/01-10/31	0.000	0.100
749G	Roads open to all Vehicles, with Seasonal Designation	Seasonal Designation	06/01-10/14, 04/01-05/31?	0.000	0.312
749H	Roads open to all Vehicles, with Seasonal Designation	Seasonal Designation	05/01-10/31	0.000	0.160
749I	Roads open to all Vehicles, with Seasonal Designation	Seasonal Designation	05/01-10/31	0.000	0.100
749J	Roads open to all Vehicles, with Seasonal Designation	Seasonal Designation	05/01-10/31	0.000	0.140
749K	Roads open to all Vehicles, with Seasonal Designation	Seasonal Designation	05/01-10/31	0.000	0.600
749L	Roads open to all Vehicles, with Seasonal Designation	Seasonal Designation	05/01-10/31	0.000	0.050
749N	Roads open to all Vehicles, with Seasonal Designation	Seasonal Designation	05/01-10/31	0.000	0.180
749P	Roads open to all Vehicles, with Seasonal Designation	Seasonal Designation	05/01-10/31	0.000	0.100
749Q	Roads open to all Vehicles, with Seasonal Designation	Seasonal Designation	05/01-10/31	0.000	0.700
755	Roads open to all Vehicles, with Seasonal Designation	Seasonal Designation	07/01-11/14	0.000	1.300
756	Roads open to all Vehicles, with Seasonal Designation	Seasonal Designation	07/01-11/14	0.000	1.200
758	Roads open to all Vehicles, with Seasonal Designation	Seasonal Designation	07/01-11/14	0.000	0.800
758	Roads open to all Vehicles, with Seasonal Designation	Seasonal Designation	07/01-11/14	1.300	2.200
758A	Roads open to all Vehicles, with Seasonal Designation	Seasonal Designation	07/01-11/14	0.000	0.500
758B	Roads open to all Vehicles, with Seasonal Designation	Seasonal Designation	07/01-11/14	0.000	0.400
758E	Roads open to all Vehicles, with Seasonal Designation	Seasonal Designation	07/01-11/14	0.000	0.200

Motor Vehicle Use Map
Boulder Lake Page 10

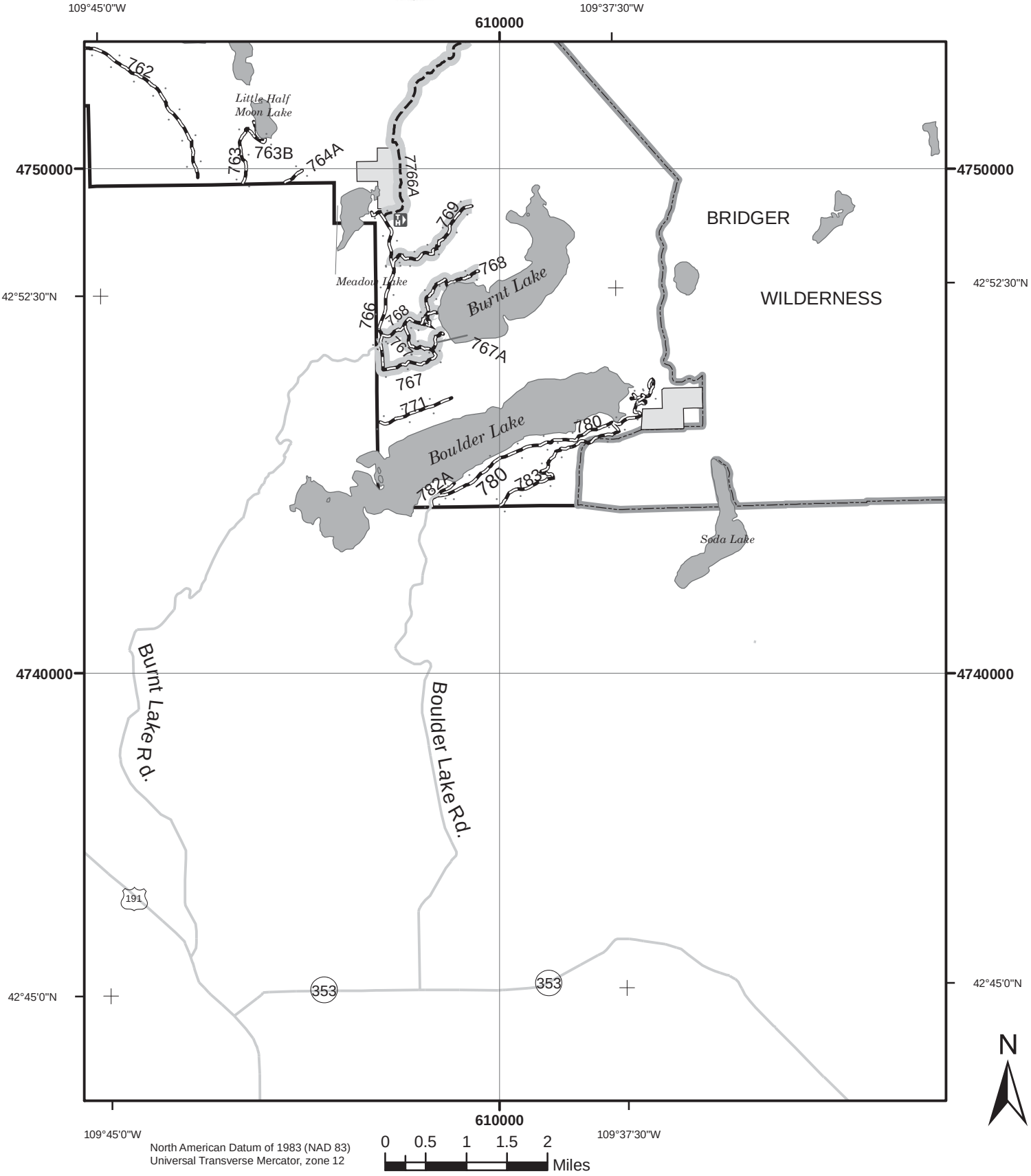

Roads Open to Highway Legal Vehicles Only

Roads Open to All Vehicles

Trails Open to Vehicles 50" or Less in Width

Seasonal Designation (See Table)
{Used along with road or trail listed above}

Special Vehicle Designation (See Table)

Interstate

Other Public Roads

Dispersed Camping/Game Retrieval (See Table)
{Used along with road and trail symbols listed above}

Motorized Trail Access

Forest or Unit Boundary

Non-National Forest System Lands within this National Forest

Wilderness

Lakes

LEGEND

FS-873-[National Forest Number]

Boulder Lake Seasonal and Special Vehicle Designations Page 10a					
Route Number	**Legend**	**Special Vehicle Designation**	**Dates Allowed**	**Beginning Mile Post**	**Ending Mile Post**
767	Roads open to all Vehicles, with Seasonal Designation	Seasonal Designation	05/01-11/14	0.000	1.500
767A	Roads open to all Vehicles, with Seasonal Designation	Seasonal Designation	05/01-11/14	0.000	0.300
768	Roads open to all Vehicles, with Seasonal Designation	Seasonal Designation	05/01-11/14	0.000	1.500
768B	Roads open to all Vehicles, with Seasonal Designation	Seasonal Designation	05/01-11/14	0.000	0.100
769	Roads open to all Vehicles, with Seasonal Designation	Seasonal Designation	05/01-11/14	0.000	1.500
7766A	Special Vehicle Designation	All Non-Highway Legal Vehicles 50" and less	05/01-11/14	0.000	2.500

Motor Vehicle Use Map
Big Sandy Page 11

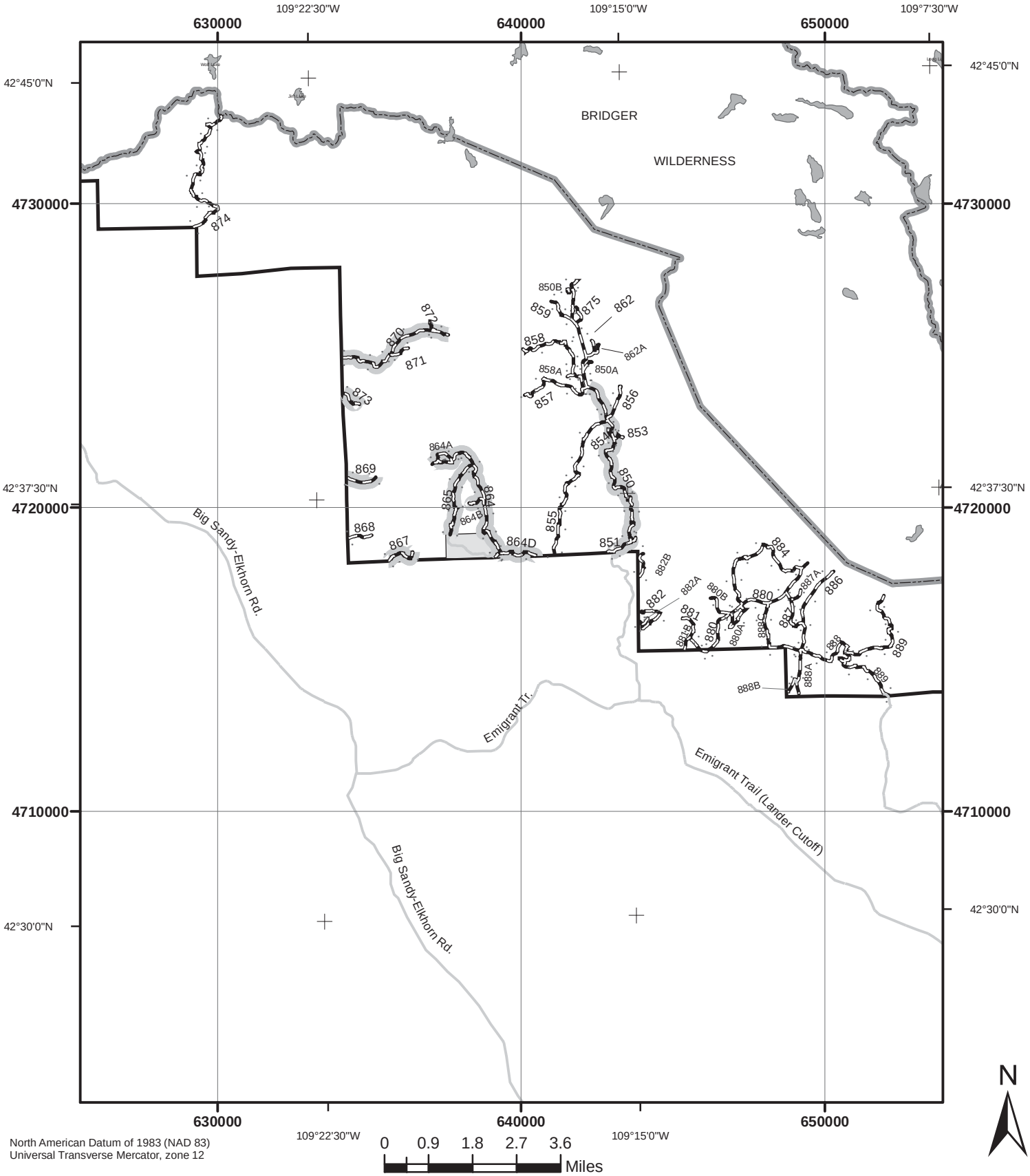

North American Datum of 1983 (NAD 83)
Universal Transverse Mercator, zone 12

Roads Open to Highway Legal Vehicles Only
Roads Open to All Vehicles
Trails Open to Vehicles 50" or Less in Width
Seasonal Designation (See Table)
{Used along with road or trail listed above}
Special Vehicle Designation (See Table)
Interstate
Other Public Roads
Dispersed Camping/Game Retrieval (See Table)
{Used along with road and trail symbols listed above}
Motorized Trail Access
Forest or Unit Boundary
Non-National Forest System Lands within this National Forest
Wilderness
Lakes

LEGEND

FS-873-[National Forest Number]

Big Sandy Seasonal and Special Vehicle Designations Page 11a					
Route Number	**Legend**	**Special Vehicle Designation**	**Dates Allowed**	**Beginning Mile Post**	**Ending Mile Post**
850	Roads open to all Vehicles, with Seasonal Designation	Seasonal Designation	4/15-12/14	0.000	4.328
864	Roads open to all Vehicles, with Seasonal Designation	Seasonal Designation	5/16-11/14	0.000	3.400
864A	Roads open to all Vehicles, with Seasonal Designation	Seasonal Designation	5/16-11/14	0.000	0.500
864B	Roads open to all Vehicles, with Seasonal Designation	Seasonal Designation	5/16-11/14	0.000	0.400
864D	Roads open to all Vehicles, with Seasonal Designation	Seasonal Designation	5/16-11/14	0.000	0.800
865	Roads open to all Vehicles, with Seasonal Designation	Seasonal Designation	5/16-11/14	1.230	2.900
867	Roads open to all Vehicles, with Seasonal Designation	Seasonal Designation	5/16-11/14	0.000	0.700
869	Roads open to all Vehicles, with Seasonal Designation	Seasonal Designation	5/16-11/14	0.000	0.600
870	Roads open to all Vehicles, with Seasonal Designation	Seasonal Designation	4/15-12/14	0.000	2.600
873	Roads open to all Vehicles, with Seasonal Designation	Seasonal Designation	5/16-11/14	0.000	0.450

Motor Vehicle Use Map
Sweetwater Page 12

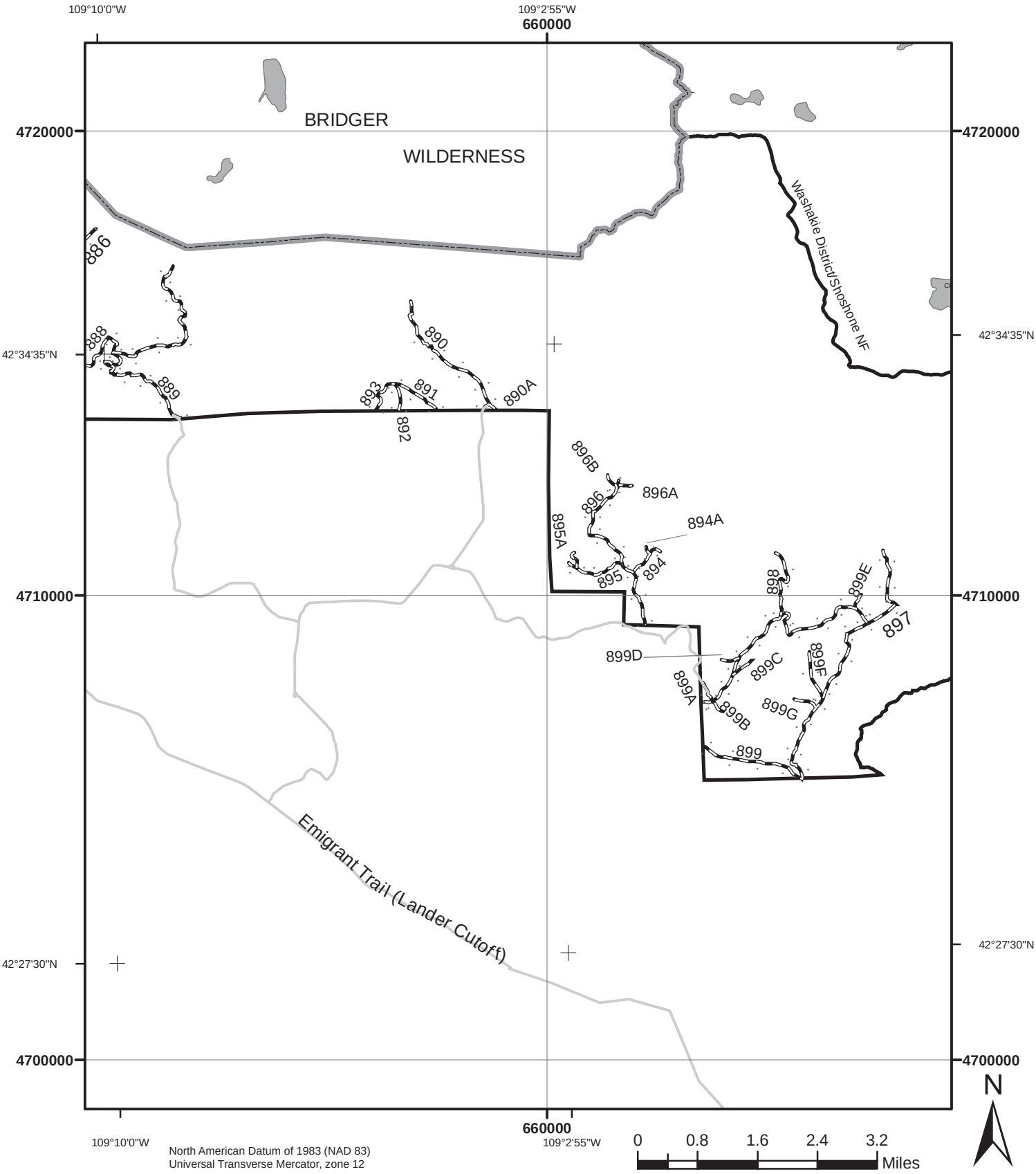

North American Datum of 1983 (NAD 83)
Universal Transverse Mercator, zone 12

Roads Open to Highway Legal Vehicles Only
Roads Open to All Vehicles
Trails Open to Vehicles 50" or Less in Width
Seasonal Designation (See Table)
{Used along with road or trail listed above}
Special Vehicle Designation (See Table)
Interstate
Other Public Roads
Dispersed Camping/Game Retrieval (See Table)
{Used along with road and trail symbols listed above}
Motorized Trail Access
Forest or Unit Boundary
Non-National Forest System Lands within this National Forest
Wilderness
Lakes

LEGEND

FS-873-[National Forest Number]