Motor Vehicle Use Map
2012

Bridger-Teton National Forest
Buffalo Ranger District

America's Great Outdoors

WYOMING 2012

Forest Service

United States Department of Agriculture

FS-873-403

Motor Vehicle Use Map
Bridger-Teton National Forest
Buffalo Ranger District

THE PURPOSE AND CONTENTS OF THIS MAP

The designations shown on this map are effective as of the date stamped or printed on the front cover. This map shows the National Forest System roads, National Forest System trails, and the areas on National Forest System lands in the Bridger-Teton National Forest, Buffalo Ranger District that are designated for motor vehicle use pursuant to 36 Code of Federal Regulations (CFR) 212.51. The map contains a list of those designated roads, trails, and areas; the types of vehicles allowed on each route and in each area; and any seasonal restrictions that apply on those routes and in those areas.

Designation of a road, trail, or area for motor vehicle use by a particular class of vehicle under 36 CFR 212.51 should not be interpreted as encouraging or inviting use or implying that the road, trail, or area is passable, actively maintained, or safe for travel. Motor vehicle designations include parking along designated routes and at facilities associated with designated routes when it is safe to do so and when not causing damage to National Forest System resources. Seasonal weather conditions and natural events may render designated roads and trails impassable for extended periods. Designated areas may contain dangerous or impassable terrain. Many designated roads and trails may be passable only by high-clearance vehicles or four-wheel-drive vehicles. Maintenance of designated roads and trails will depend on available resources, and many may receive little maintenance.

This motor vehicle use map identifies those roads, trails, and areas designated for the motor vehicle use under 36 CFR 212.51 for the purpose of enforcing the prohibition at 36 CFR 261.13. This is a limited purpose. The other public roads are shown for information and navigation purposes only and are not subject to designation under the Forest Service travel management regulation.

These designations apply only to National Forest System roads, National Forest System trails, and areas on National Forest System lands.

OPERATOR RESPONSIBILITIES

Operating a motor vehicle on National Forest System roads, National Forest System trails, and in areas on National Forest System lands carries a greater responsibility than operating that vehicle in a city or other developed setting. Not only must you know and follow all applicable traffic laws, you need to show concern for the environment, as well as other forest users. The misuse of motor vehicles can lead to the temporary or permanent closure of any designated road, trail, or area. As a motor vehicle operator, you are also subject to State traffic law, including State requirements for licensing, registration, and operation of the vehicle in question.

Motor vehicle use, especially off-highway vehicle use, involves inherent risks that may cause property damage, serious injury, and possibly death to participants. Drive cautiously and anticipate rough surfaces and features such as snow, mud, vegetation, and water crossings common to remote driving conditions. By your participation, you voluntarily assume full responsibility for these damages, risks, and dangers. Take care at all times to protect yourself and those under your responsibility.

Much of the Bridger-Teton National Forest, Buffalo Ranger District is remote. Medical assistance may not be readily available. Cellular telephones do not work in many areas of the Buffalo Ranger District**.** Take adequate food, water, first-aid supplies, and other equipment appropriate for the conditions and expected weather.

ALWAYS REMEMBER TO RESPECT PRIVATE LAND! PROTECT YOUR PRIVILEGE. STAY ON DESIGNATED ROADS, TRAILS, AND IN DESIGNATED AREAS.

Read and understand this map in its entirety. If you have questions, please contact the Buffalo Ranger District for clarification.

As a motor vehicle operator on a National Forest System road, trail, or area, you must comply with this map, as well as all Federal, State, and local laws and regulations. Compliance with these rules is your responsibility.

PROHIBITIONS

It is prohibited to possess or operate a motor vehicle on National Forest System lands on the Bridger-Teton National Forest, Buffalo Ranger District other than in accordance with these designations (36 CFR 261.13).

Violators of 36 CFR 261.13 are subject to a fine of up to $5,000, imprisonment for up to 6 months or both (18 U.S.C. 3571(e)). This prohibition applies regardless of the presence or absence of signs.

This map does not display non-motorized uses, over-snow uses, or other facilities and attractions on the Bridger-Teton National Forest, Buffalo Ranger District. Obtain forest visitor information from the local national forest office.

Designated roads, trails, and areas may also be subject to temporary, emergency closures. As a visitor, you must comply with signs notifying you of such restrictions. A national forest may issue an order to close a road, trail, or area on a temporary basis to protect the life, health, or safety of forest visitors or the natural or cultural resources in these areas. Such temporary and/or emergency closures are consistent with the Travel Management Rule (36 CFR 212.52 (b), 36 CFR 261 subpart B).

The designation "road or trail open to all motor vehicles" does not supersede vehicle size or weight limits imposed through State traffic law.

Motor Vehicle Use Map
Bridger-Teton National Forest
Buffalo Ranger District

EXPLANATION OF LEGEND ITEMS

Roads Open to Highway Legal Vehicles Only:

These roads are open only to motor vehicles licensed under State law for general operation on all public roads within the State.

Roads Open to All Vehicles:

These roads are open to all motor vehicles, including smaller off-highway vehicles that may not be licensed for highway use (but not to oversize or overweight vehicles under state traffic law).

Trails Open to Wheeled Vehicles 50 Inches or Less in Width:

These trails are open only to wheeled, motor vehicles less than 50 inches in width at the widest point on the vehicle.

Seasonal Designation:

This symbol, used in conjunction with one of the other road or trail symbols, indicates the road or trail is open only during certain portions of the year. Refer to Seasonal and Special Designation Table for further instructions.

Other Public Roads and Trails:

- Interstate
- Highways, U.S., State, County
- Other Public Roads
- Other Public Trails

These symbols are used to show routes the Forest Service does not have jurisdiction over and has not designated for motorized use. These symbols are part of the reference layers showing connections to towns and cities outside the forest boundary.

Milepost Marker:

This symbol is used to display the beginning and the ending milepost of a road that has a change in the designation but not the symbology.

Motorized Trail Access:

This symbol indicates a trailhead for access to a motorized route. Not all motorized routes have trailheads and those that do may range from primitive to developed.

The U.S. Department of Agriculture (USDA) prohibits discrimination in all its programs and activities on the basis of race, color, national origin, age, disability, and where applicable, sex, marital status, familial status, parental status, religion, sexual orientation, genetic information, political beliefs, reprisal, or because all or part of an individual's income is derived from any public assistance program. (Not all prohibited bases apply to all programs.) Persons with disabilities who require alternative means for communication of program information (Braille, large print, audiotape, etc.) should contact USDA's TARGET Center at (202) 720-2600 (voice and TDD). To file a complaint of discrimination, write to USDA, Director, Office of Civil Rights, 1400 Independence Avenue, S.W., Washington, D.C. 20250-9410, or call (800) 795-3272 (voice) or (202) 720-6382 (TDD). USDA is an equal opportunity provider and employer.

Travel and recreate with minimum impact.
Respect the environment and the rights of others.
Educate yourself----plan and prepare before you go.
Allow for future use of the outdoors by leaving it better than you found it.
Discover the rewards of responsible recreation.
For more information on Tread Lightly!, go to http://www.treadlightly.org or call 1-800-966-9900.

tread lightly!®
LEAVING A GOOD IMPRESSION

Motor Vehicle Use Map
Bridger-Teton National Forest
Buffalo Ranger District

CONTACT INFORMATION

BRIDGER-TETON NATIONAL FOREST
340 North Cache
P.O. Box 1888
Jackson, WY 83001 (307) 739-5500

BUFFALO RANGER DISTRICT
P.O. Box 278
Hwy. 26/287
Moran, WY 83013 (307) 543-2386

BIG PINEY RANGER DISTRICT
315 South Front Street
P.O. Box 218
Big Piney, WY 83113 (307) 276-3375

JACKSON RANGER DISTRICT
25 Rosencrans Lane
P.O. Box 1689
Jackson, WY 83001 (307) 739-5400

PINEDALE RANGER DISTRICT
29 E. Fremont Lake Road
P.O. Box 220
Pinedale, WY 82941 (307) 367-4326

SHOSHONE NATIONAL FOREST
Wind River Ranger District
1403 W Ramshorn
Dubois, WY 82513 (307) 455-2466

WYOMING GAME AND FISH DEPARTMENT
District #1 Office
420 North Cache Street
Jackson, WY 83001
(307) 733-2321

EMERGENCY PHONE NUMBERS
Emergency Services……911
Wyoming Highway Patrol…….....1-800-442-9090

REPORT FIRES TO
Ranger District Office or Fire Dispatch……..(307) 739-3630

WEBSITE: www.fs.fed.us/r4/btnf/maps

VICINITY MAP

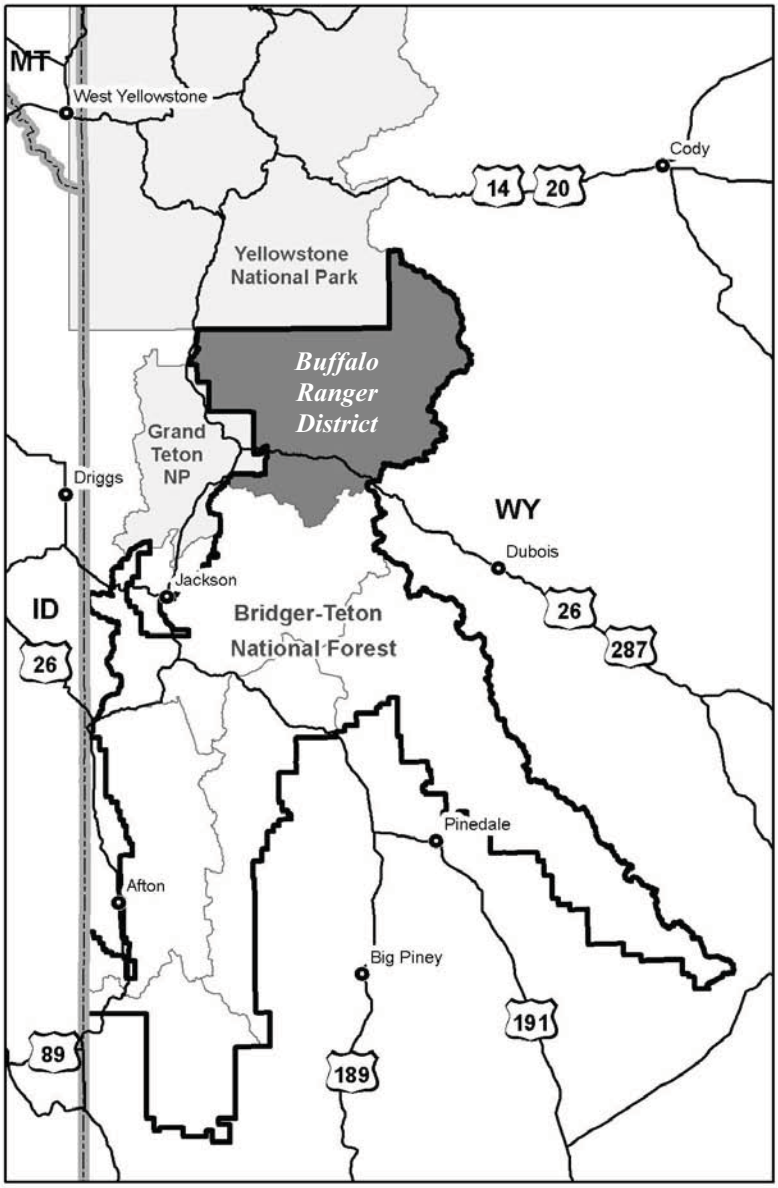

Motor vehicle use off of designated roads only for accessing dispersed campsites is permitted for up to 300 feet from the centerline of the road for the period of allowed use as shown on this map.

Motor Vehicle Use Map
Bridger-Teton National Forest
Buffalo Ranger District

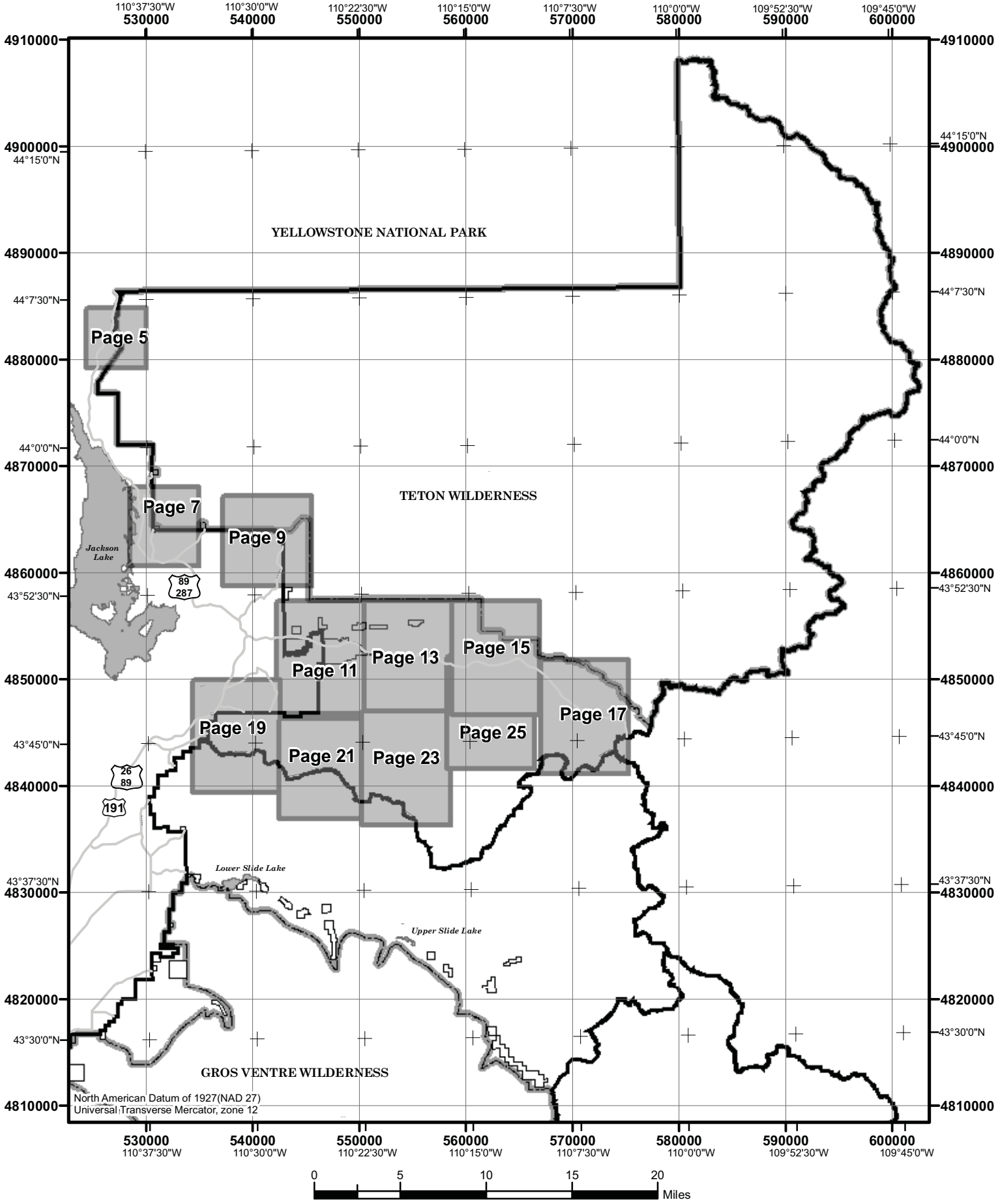

FS-873-403

Motor Vehicle Use Map
Bridger-Teton National Forest
Buffalo Ranger District

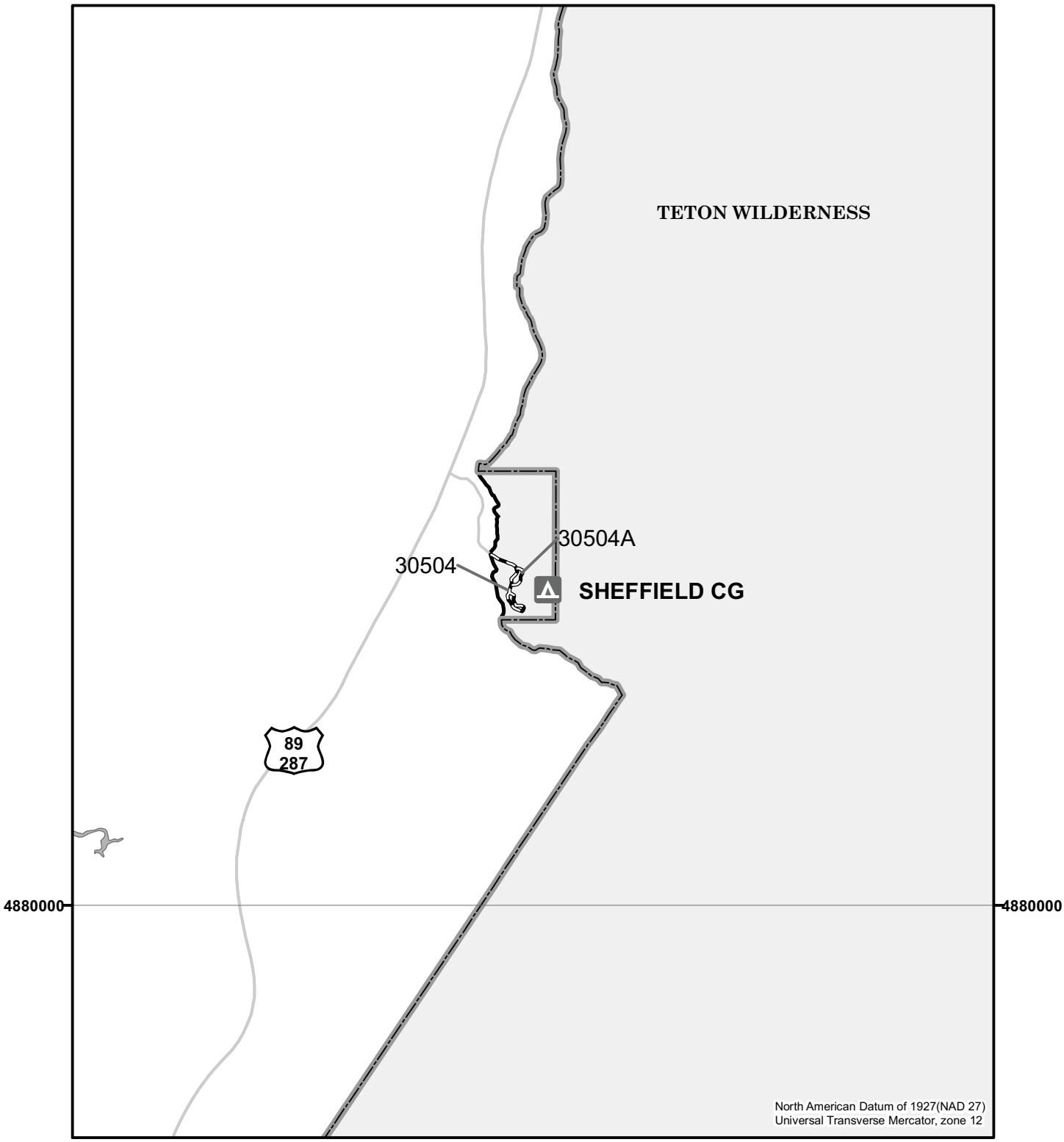

LEGEND

0 0.5 1 1.5 2 Miles

FS-873-403

- Roads Open to Highway Legal Vehicles Only
- Roads Open to All Vehicles
- Trails Open to Wheeled Vehicles 50" or Less in Width
- Seasonal Designation (See Table) {Used along with road or trail listed above}
- Highways, US, State
- Other Public Roads
- Forest or Unit Boundary
- National Forest System Lands
- Non-National Forest System Lands within the National Forest
- Wilderness
- Lakes and Rivers
- Milepost Marker
- FS Campground
- Motorized Trailhead
- N

Seasonal and Special Vehicle Designations

Route Number	Legend	Special Vehicle Designation	Dates Allowed	Beginning Mile Post	Ending Mile Post
NO SEASONAL OR SPECIAL VEHICLE DESIGNATIONS ON PAGE 5					

Motor Vehicle Use Map
Bridger-Teton National Forest
Buffalo Ranger District

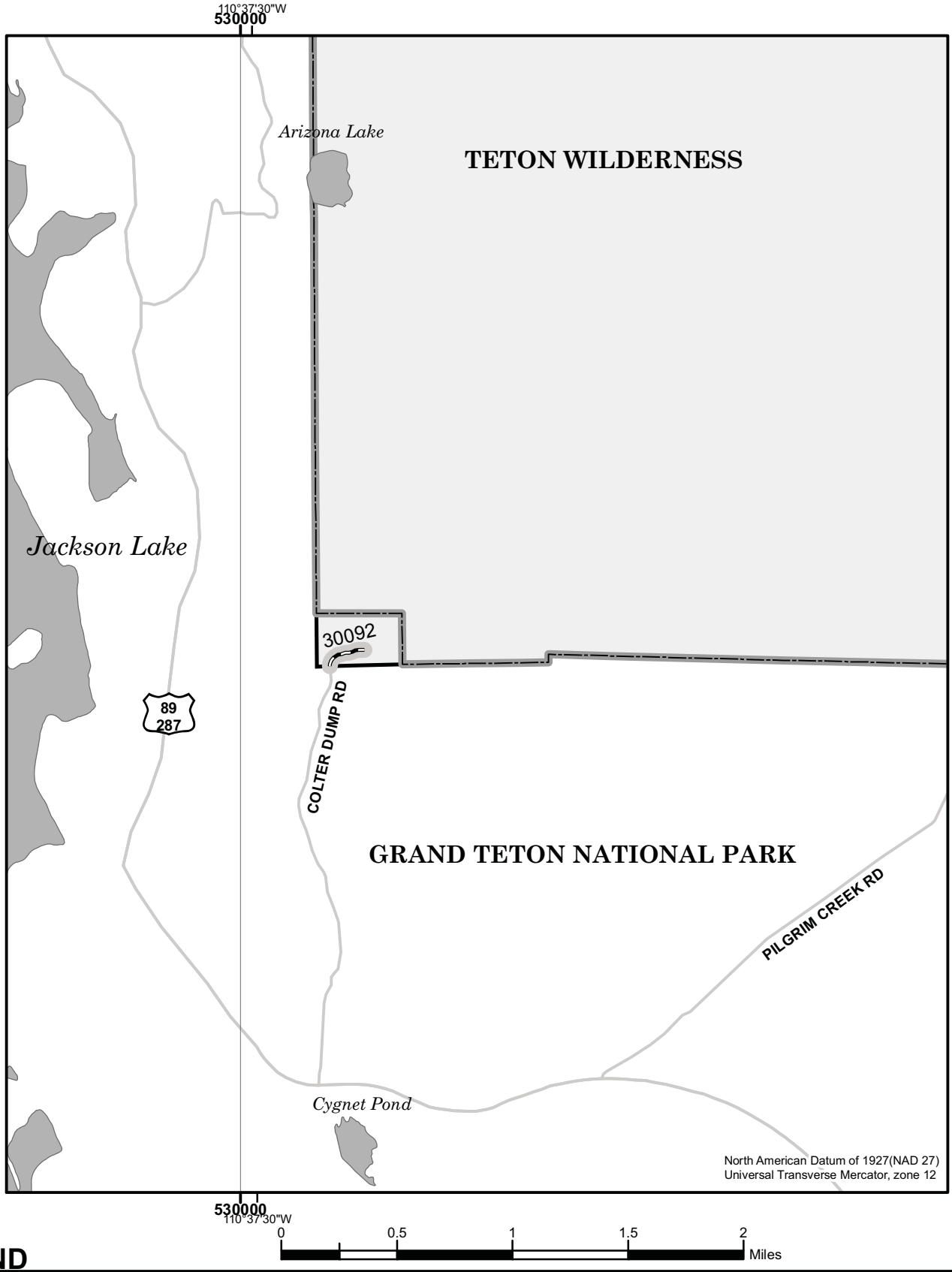

FS-873-403

LEGEND

- Roads Open to Highway Legal Vehicles Only
- Roads Open to All Vehicles
- Trails Open to Wheeled Vehicles 50" or Less in Width
- Seasonal Designation (See Table) {Used along with road or trail listed above}
- Highways, US, State
- Other Public Roads
- Forest or Unit Boundary
- National Forest System Lands
- Non-National Forest System Lands within the National Forest
- Wilderness
- Lakes and Rivers
- Milepost Marker
- FS Campground
- Motorized Trailhead
- N

Seasonal and Special Vehicle Designations

Route Number	Legend	Special Vehicle Designation	Dates Allowed	Beginning Mile Post	Ending Mile Post
30092	Roads open to all Vehicles, with Seasonal Designation	Seasonal Designation	05/01-11/30	0.000	0.200

Motor Vehicle Use Map
Bridger-Teton National Forest
Buffalo Ranger District

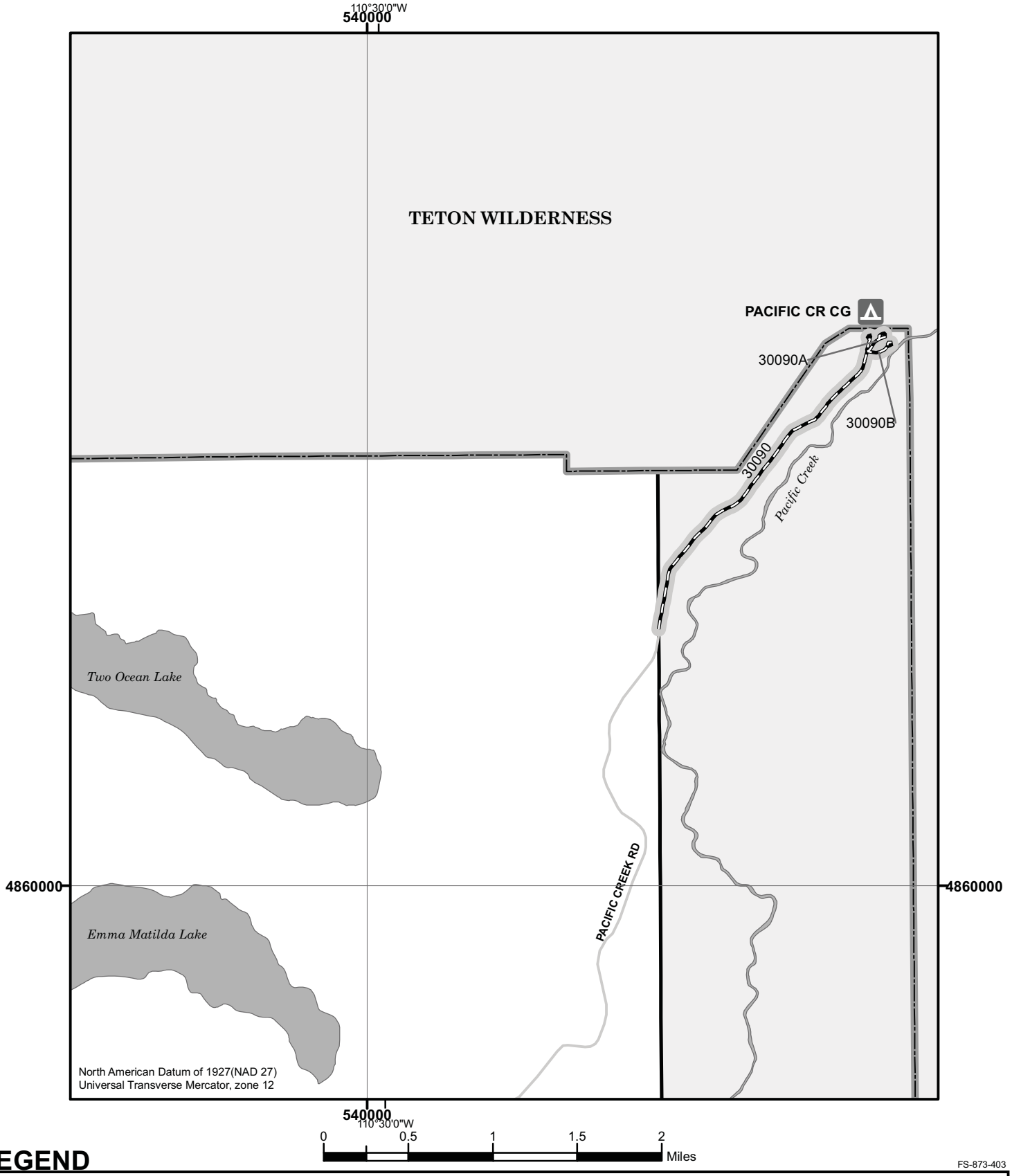

LEGEND

FS-873-403

- Roads Open to Highway Legal Vehicles Only
- Roads Open to All Vehicles
- Trails Open to Wheeled Vehicles 50" or Less in Width
- Seasonal Designation (See Table) {Used along with road or trail listed above}
- Highways, US, State
- Other Public Roads
- Forest or Unit Boundary
- National Forest System Lands
- Non-National Forest System Lands within the National Forest
- Wilderness
- Lakes and Rivers
- Milepost Marker
- FS Campground
- Motorized Trailhead
- N

Seasonal and Special Vehicle Designations

Route Number	Legend	Special Vehicle Designation	Dates Allowed	Beginning Mile Post	Ending Mile Post
30090	Roads open to all Vehicles, with Seasonal Designation	Seasonal Designation	05/01-11/30	0.000	2.230
30090A	Roads open to all Vehicles, with Seasonal Designation	Seasonal Designation	05/01-11/30	0.000	0.231
30090B	Roads open to all Vehicles, with Seasonal Designation	Seasonal Designation	05/01-11/30	0.000	0.200

Motor Vehicle Use Map
Bridger-Teton National Forest
Buffalo Ranger District

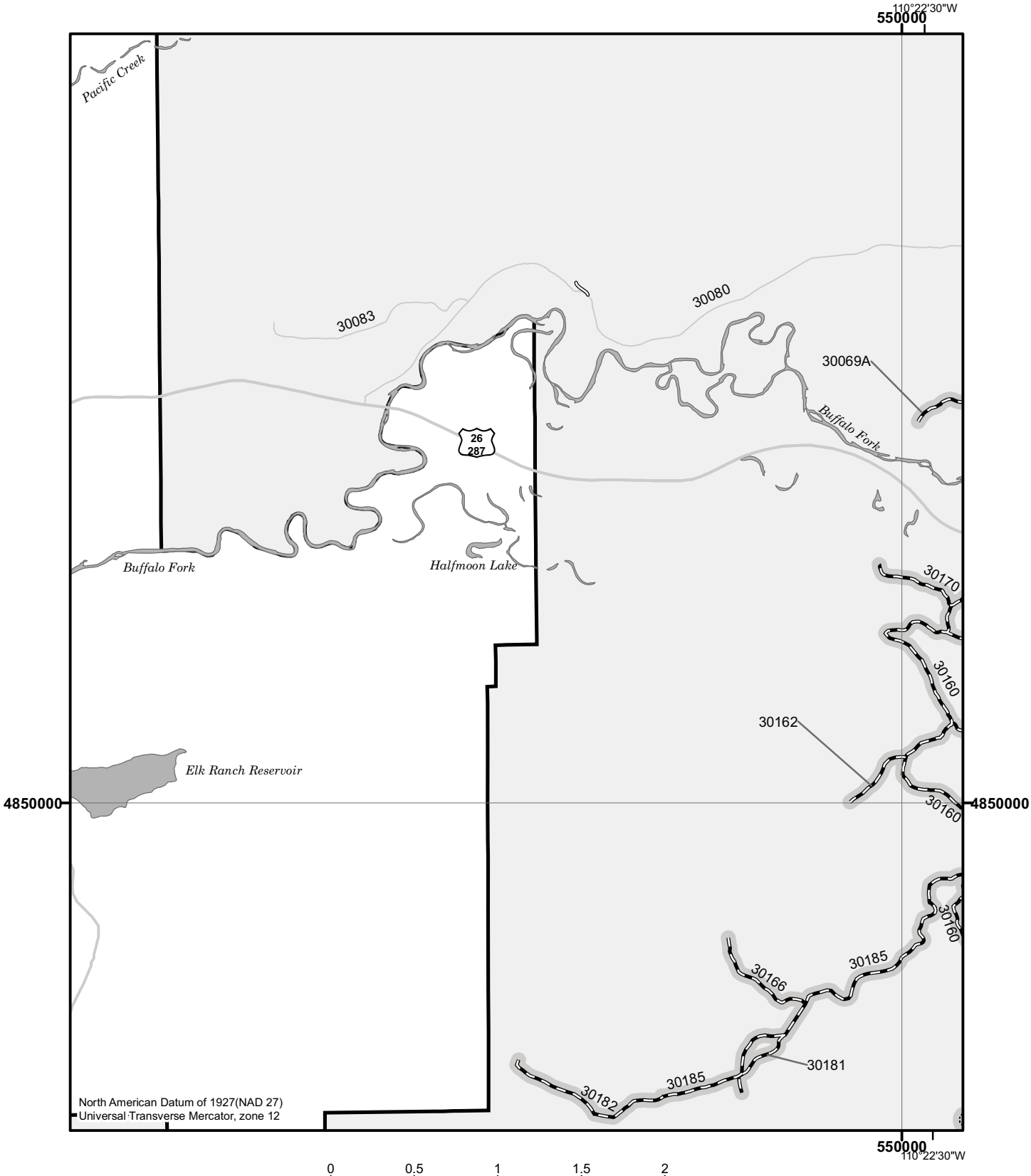

0 0.5 1 1.5 2 Miles

FS-873-403

LEGEND

- Roads Open to Highway Legal Vehicles Only
- Roads Open to All Vehicles
- Trails Open to Wheeled Vehicles 50" or Less in Width
- Seasonal Designation (See Table) {Used along with road or trail listed above}
- Highways, US, State
- Other Public Roads
- Forest or Unit Boundary
- National Forest System Lands
- Non-National Forest System Lands within the National Forest
- Wilderness
- Lakes and Rivers
- Milepost Marker
- FS Campground
- Motorized Trailhead
- N

Seasonal and Special Vehicle Designations

Route Number	Legend	Special Vehicle Designation	Dates Allowed	Beginning Mile Post	Ending Mile Post
30069A	Roads open to all Vehicles, with Seasonal Designation	Seasonal Designation	07/01-11/30	0.000	1.900
30160	Roads open to all Vehicles, with Seasonal Designation	Seasonal Designation	05/01-11/30	0.084	8.730
30162	Roads open to all Vehicles, with Seasonal Designation	Seasonal Designation	07/01-11/30	0.000	0.400
30166	Roads open to all Vehicles, with Seasonal Designation	Seasonal Designation	07/01-11/30	2.134	3.000
30170	Roads open to all Vehicles, with Seasonal Designation	Seasonal Designation	05/01-11/30	0.000	0.500
30181	Roads open to all Vehicles, with Seasonal Designation	Seasonal Designation	07/01-11/30	0.000	0.500
30182	Roads open to all Vehicles, with Seasonal Designation	Seasonal Designation	07/01-11/30	0.000	0.440
30185	Roads open to all Vehicles, with Seasonal Designation	Seasonal Designation	07/01-11/30	0.000	3.200

Motor Vehicle Use Map
Bridger-Teton National Forest
Buffalo Ranger District

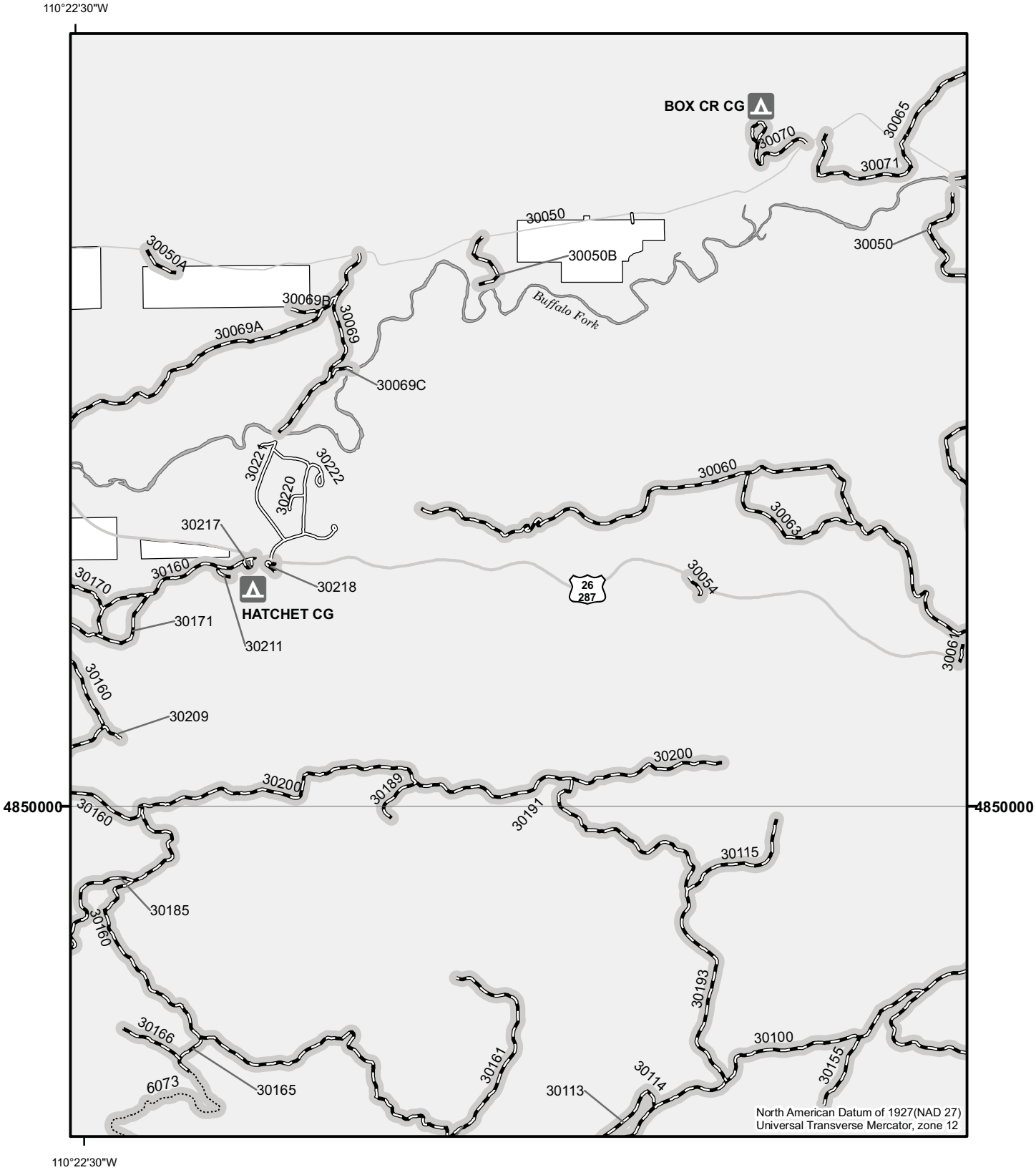

LEGEND

FS-873-403

- Roads Open to Highway Legal Vehicles Only
- Roads Open to All Vehicles
- Trails Open to Wheeled Vehicles 50" or Less in Width
- Seasonal Designation (See Table) {Used along with road or trail listed above}
- Highways, US, State
- Other Public Roads
- Forest or Unit Boundary
- National Forest System Lands
- Non-National Forest System Lands within the National Forest
- Wilderness
- Lakes and Rivers
- Milepost Marker
- FS Campground
- Motorized Trailhead
- N

Seasonal and Special Vehicle Designations

Route Number	Legend	Special Vehicle Designation	Dates Allowed	Beginning Mile Post	Ending Mile Post
30050	Roads open to all Vehicles, with Seasonal Designation	Seasonal Designation	05/01-11/30	0.000	4.237
30050A	Roads open to all Vehicles, with Seasonal Designation	Seasonal Designation	05/01-11/30	0.000	0.210
30050B	Roads open to all Vehicles, with Seasonal Designation	Seasonal Designation	05/01-11/30	0.000	0.460
30054	Roads open to all Vehicles, with Seasonal Designation	Seasonal Designation	07/01-11/30	2.450	2.600
30060	Roads open to all Vehicles, with Seasonal Designation	Seasonal Designation	07/01-11/30	0.000	4.673
30061	Roads open to all Vehicles, with Seasonal Designation	Seasonal Designation	05/01-11/30	0.000	0.117
30063	Roads open to all Vehicles, with Seasonal Designation	Seasonal Designation	07/01-11/30	0.000	1.000
30065	Roads open to all Vehicles, with Seasonal Designation	Seasonal Designation	05/01-11/30	0.000	1.590
30069	Roads open to all Vehicles, with Seasonal Designation	Seasonal Designation	05/01-11/30	0.000	1.220
30069A	Roads open to all Vehicles, with Seasonal Designation	Seasonal Designation	07/01-11/30	0.000	1.900
30069B	Roads open to all Vehicles, with Seasonal Designation	Seasonal Designation	05/01-11/30	0.000	0.200
30069C	Roads open to all Vehicles, with Seasonal Designation	Seasonal Designation	05/01-11/30	0.000	0.170
30070	Roads open to all Vehicles, with Seasonal Designation	Seasonal Designation	05/01-11/30	0.000	0.848
30071	Roads open to all Vehicles, with Seasonal Designation	Seasonal Designation	05/01-11/30	0.000	1.000
30100	Roads open to all Vehicles, with Seasonal Designation	Seasonal Designation	05/01-11/30	0.000	12.390
30113	Roads open to all Vehicles, with Seasonal Designation	Seasonal Designation	05/01-11/30	0.000	0.780
30114	Roads open to all Vehicles, with Seasonal Designation	Seasonal Designation	05/01-11/30	0.000	0.110
30115	Roads open to all Vehicles, with Seasonal Designation	Seasonal Designation	07/01-11/30	0.000	0.800
30120	Roads open to all Vehicles, with Seasonal Designation	Seasonal Designation	07/01-11/30	0.000	1.910
30155	Roads open to all Vehicles, with Seasonal Designation	Seasonal Designation	05/01-11/30	0.000	0.500
30160	Roads open to all Vehicles, with Seasonal Designation	Seasonal Designation	05/01-11/30	0.000	8.730
30161	Roads open to all Vehicles, with Seasonal Designation	Seasonal Designation	07/01-11/30	0.000	1.200
30165	Roads open to all Vehicles, with Seasonal Designation	Seasonal Designation	05/01-11/30	0.000	0.240
30166	Roads open to all Vehicles, with Seasonal Designation	Seasonal Designation	05/01-11/30	0.000	0.400
30170	Roads open to all Vehicles, with Seasonal Designation	Seasonal Designation	05/01-11/30	0.000	0.500
30171	Roads open to all Vehicles, with Seasonal Designation	Seasonal Designation	07/01-11/30	0.000	0.520
30185	Roads open to all Vehicles, with Seasonal Designation	Seasonal Designation	07/01-11/30	0.000	3.200
30189	Roads open to all Vehicles, with Seasonal Designation	Seasonal Designation	07/01-11/30	0.000	0.340
30191	Roads open to all Vehicles, with Seasonal Designation	Seasonal Designation	07/01-11/30	0.000	0.144
30193	Roads open to all Vehicles, with Seasonal Designation	Seasonal Designation	07/01-11/30	0.000	2.500
30200	Roads open to all Vehicles, with Seasonal Designation	Seasonal Designation	07/01-11/30	0.000	3.630
30209	Roads open to all Vehicles, with Seasonal Designation	Seasonal Designation	05/01-11/30	0.000	0.150
30211	Roads open to all Vehicles, with Seasonal Designation	Seasonal Designation	05/01-11/30	0.000	0.100
30217	Roads open to all Vehicles, with Seasonal Designation	Seasonal Designation	05/01-11/30	0.000	0.117
30218	Roads open to all Vehicles, with Seasonal Designation	Seasonal Designation	05/01-11/30	0.000	0.150
6073	Trails open to wheeled vehicles 50" or less in width, with Seasonal Designation	Seasonal Designation	07/01-11/30	0.000	4.550

Motor Vehicle Use Map
Bridger-Teton National Forest
Buffalo Ranger District

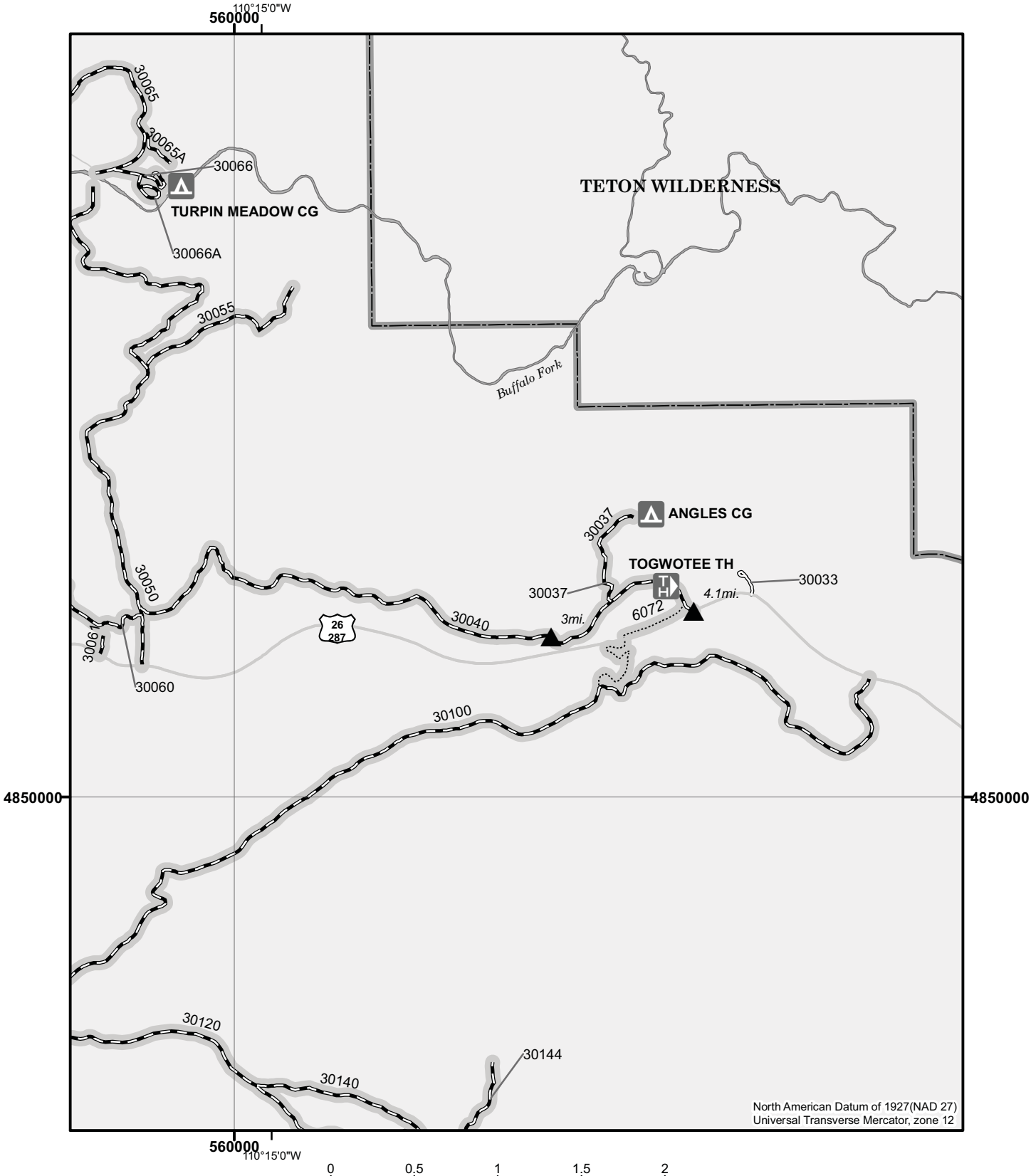

0 0.5 1 1.5 2 Miles

LEGEND

FS-873-403

- Roads Open to Highway Legal Vehicles Only
- Roads Open to All Vehicles
- Trails Open to Wheeled Vehicles 50" or Less in Width
- Seasonal Designation (See Table) {Used along with road or trail listed above}
- Highways, US, State
- Other Public Roads
- Forest or Unit Boundary
- National Forest System Lands
- Non-National Forest System Lands within the National Forest
- Wilderness
- Lakes and Rivers
- Milepost Marker
- FS Campground
- Motorized Trailhead
- N

Seasonal and Special Vehicle Designations

Route Number	Legend	Special Vehicle Designation	Dates Allowed	Beginning Mile Post	Ending Mile Post
30037	Roads open to all Vehicles, with Seasonal Designation	Seasonal Designation	05/01-11/30	0.000	0.600
30040	Roads open to all Vehicles, with Seasonal Designation	Seasonal Designation	07/01-11/30	0.000	3.000
30040	Roads open to all Vehicles, with Seasonal Designation	Seasonal Designation	05/01-11/30	3.000	4.100
30050	Roads open to all Vehicles, with Seasonal Designation	Seasonal Designation	05/01-11/30	0.000	4.237
30055	Roads open to all Vehicles, with Seasonal Designation	Seasonal Designation	07/01-11/30	0.000	1.150
30060	Roads open to all Vehicles, with Seasonal Designation	Seasonal Designation	07/01-11/30	0.000	4.673
30061	Roads open to all Vehicles, with Seasonal Designation	Seasonal Designation	05/01-11/30	0.000	0.100
30065	Roads open to all Vehicles, with Seasonal Designation	Seasonal Designation	05/01-11/30	0.056	1.590
30065A	Roads open to all Vehicles, with Seasonal Designation	Seasonal Designation	05/01-11/30	0.000	0.300
30066	Roads open to all Vehicles, with Seasonal Designation	Seasonal Designation	05/01-11/30	0.000	0.470
30066A	Roads open to all Vehicles, with Seasonal Designation	Seasonal Designation	05/01-11/30	0.000	0.370
30100	Roads open to all Vehicles, with Seasonal Designation	Seasonal Designation	05/01-11/30	0.000	12.390
30120	Roads open to all Vehicles, with Seasonal Designation	Seasonal Designation	07/01-11/30	0.000	3.400
30140	Roads open to all Vehicles, with Seasonal Designation	Seasonal Designation	07/01-11/30	0.000	1.830
30144	Roads open to all Vehicles, with Seasonal Designation	Seasonal Designation	07/01-11/30	0.000	0.680
6072	Trails open to wheeled vehicles 50" or less in width, with Seasonal Designation	Seasonal Designation	06/01-11/30	0.000	1.190

Motor Vehicle Use Map
Bridger-Teton National Forest
Buffalo Ranger District

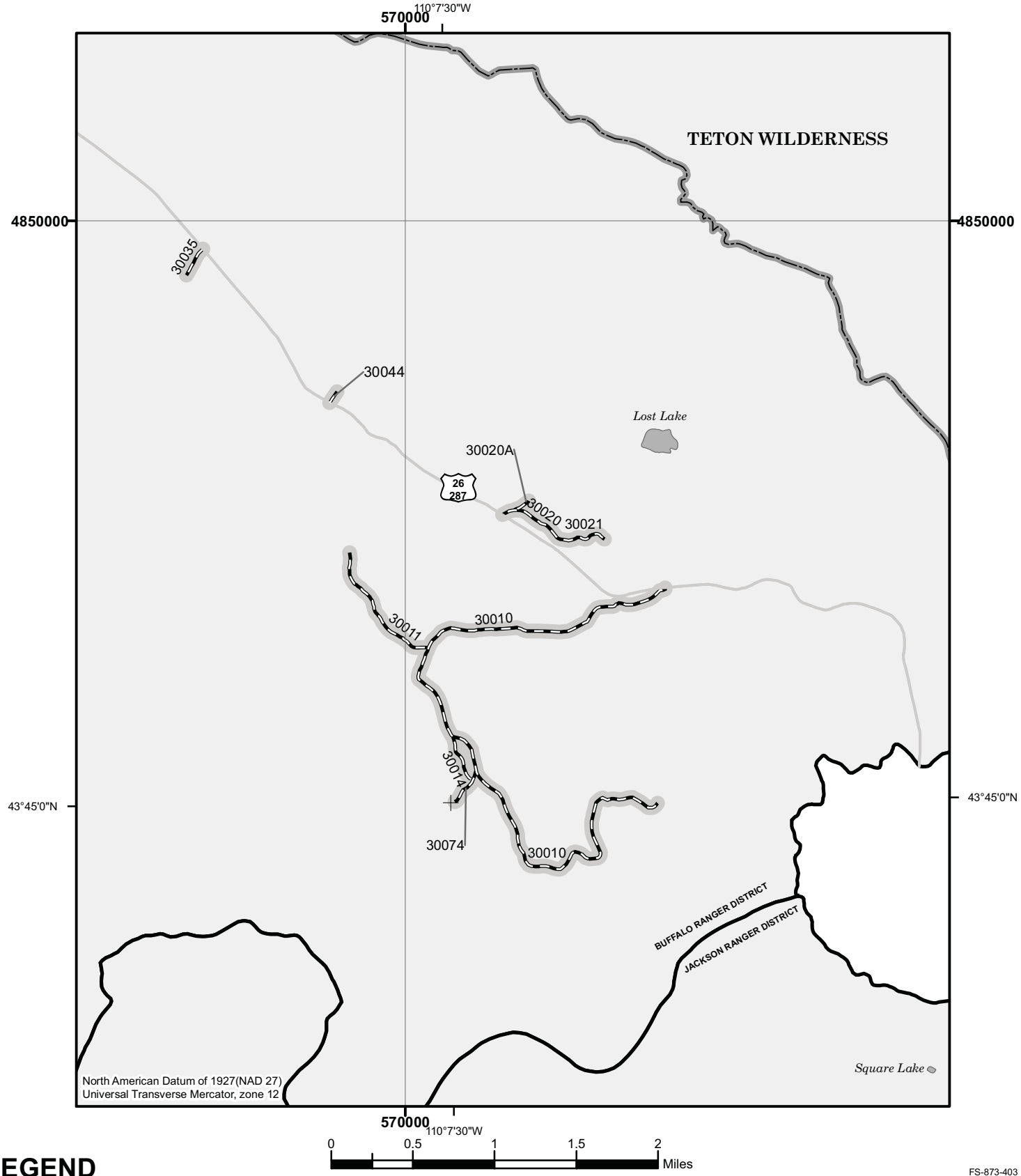

LEGEND

FS-873-403

- Roads Open to Highway Legal Vehicles Only
- Roads Open to All Vehicles
- Trails Open to Wheeled Vehicles 50" or Less in Width
- Seasonal Designation (See Table) {Used along with road or trail listed above}
- Highways, US, State
- Other Public Roads
- Forest or Unit Boundary
- National Forest System Lands
- Non-National Forest System Lands within the National Forest
- Wilderness
- Lakes and Rivers
- Milepost Marker
- FS Campground
- Motorized Trailhead
- N

Seasonal and Special Vehicle Designations

Route Number	Legend	Special Vehicle Designation	Dates Allowed	Beginning Mile Post	Ending Mile Post
30010	Roads open to all Vehicles, with Seasonal Designation	Seasonal Designation	07/01-11/30	0.000	4.200
30011	Roads open to all Vehicles, with Seasonal Designation	Seasonal Designation	07/01-11/30	0.000	0.840
30014	Roads open to all Vehicles, with Seasonal Designation	Seasonal Designation	07/01-11/30	0.000	0.290
30020	Roads open to all Vehicles, with Seasonal Designation	Seasonal Designation	07/01-11/30	0.000	0.300
30021	Roads open to all Vehicles, with Seasonal Designation	Seasonal Designation	07/01-11/30	0.000	0.350
30035	Roads open to all Vehicles, with Seasonal Designation	Seasonal Designation	05/01-11/30	0.000	0.190
30020A	Roads open to all Vehicles, with Seasonal Designation	Seasonal Designation	07/01-11/30	0.000	0.110
30044	Roads open to all Vehicles, with Seasonal Designation	Seasonal Designation	05/01-11/30	0.000	0.070
30074	Roads open to all Vehicles, with Seasonal Designation	Seasonal Designation	07/01-11/30	0.000	0.250

Motor Vehicle Use Map
Bridger-Teton National Forest
Buffalo Ranger District

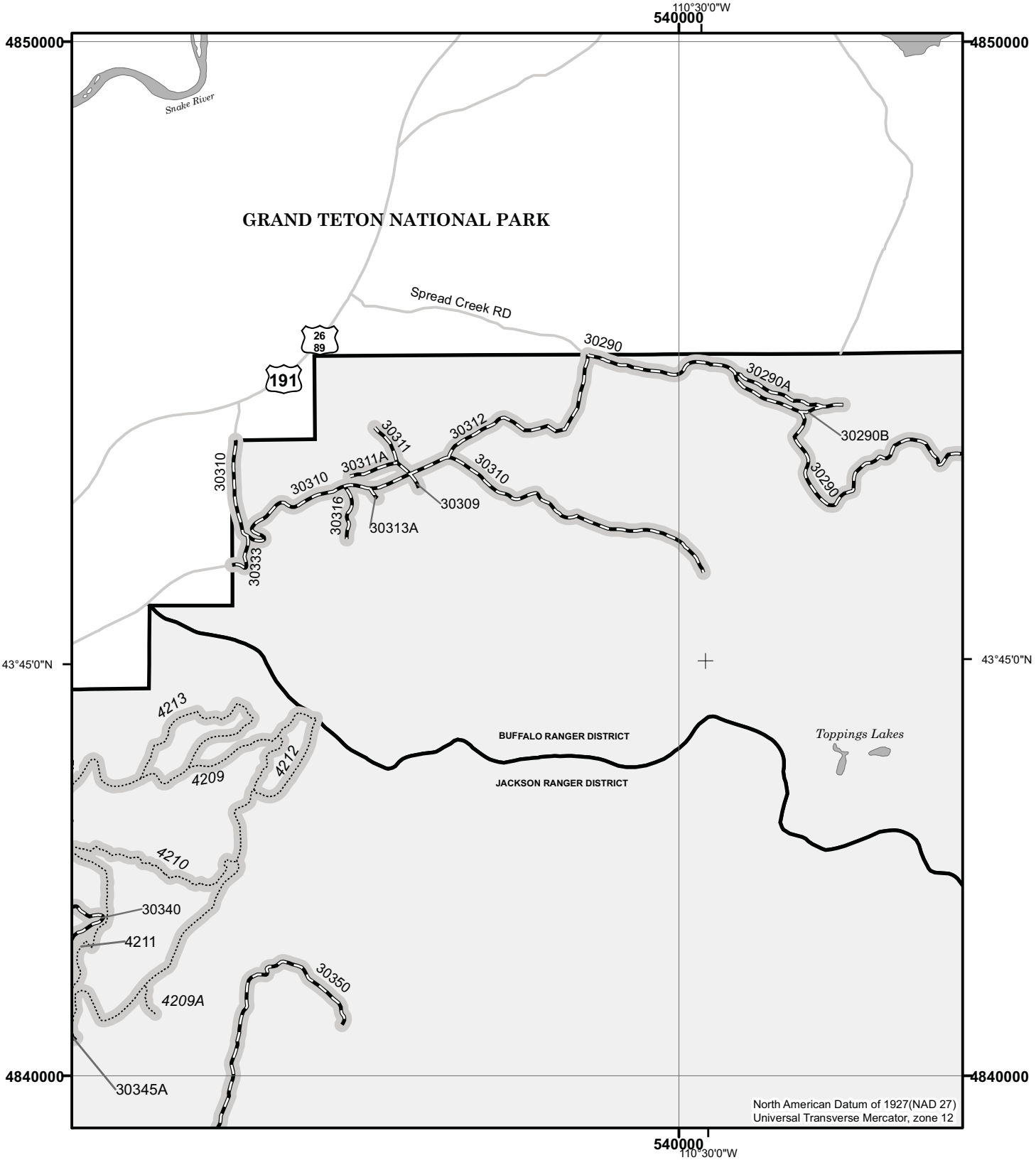

0 0.5 1 1.5 2 Miles

FS-873-403

LEGEND

- Roads Open to Highway Legal Vehicles Only
- Roads Open to All Vehicles
- Trails Open to Wheeled Vehicles 50" or Less in Width
- Seasonal Designation (See Table) {Used along with road or trail listed above}
- Highways, US, State
- Other Public Roads
- Forest or Unit Boundary
- National Forest System Lands
- Non-National Forest System Lands within the National Forest
- Wilderness
- Lakes and Rivers
- Milepost Marker
- FS Campground
- Motorized Trailhead
- N

Seasonal and Special Vehicle Designations

Route Number	Legend	Special Vehicle Designation	Dates Allowed	Beginning Mile Post	Ending Mile Post
30290	Roads open to all Vehicles, with Seasonal Designation	Seasonal Designation	05/01-11/30	0.000	3.920
30290A	Roads open to all Vehicles, with Seasonal Designation	Seasonal Designation	05/01-11/30	0.000	0.750
30290B	Roads open to all Vehicles, with Seasonal Designation	Seasonal Designation	05/01-11/30	0.000	0.150
30310	Roads open to all Vehicles, with Seasonal Designation	Seasonal Designation	05/01-11/30	0.000	3.088
30312	Roads open to all Vehicles, with Seasonal Designation	Seasonal Designation	05/01-11/30	0.000	1.300
30316	Roads open to all Vehicles, with Seasonal Designation	Seasonal Designation	05/01-11/30	0.000	0.300
30333	Roads open to all Vehicles, with Seasonal Designation	Seasonal Designation	05/01-11/30	0.000	0.300
30340	Roads open to all Vehicles, with Seasonal Designation	Seasonal Designation	05/01-11/30	0.000	7.140
30345	Roads open to all Vehicles, with Seasonal Designation	Seasonal Designation	06/01-11/30	0.000	2.396
30345A	Roads open to all Vehicles, with Seasonal Designation	Seasonal Designation	06/01-11/30	0.000	0.240
30350	Roads open to all Vehicles, with Seasonal Designation	Seasonal Designation	06/01-11/30	1.070	4.600
4209	Trails open to wheeled vehicles 50" or less in width, with Seasonal Designation	Seasonal Designation	06/01-11/30	0.000	3.850
4209A	Trails open to wheeled vehicles 50" or less in width, with Seasonal Designation	Seasonal Designation	06/01-11/30	0.000	0.21
4210	Trails open to wheeled vehicles 50" or less in width, with Seasonal Designation	Seasonal Designation	06/01-11/30	0.000	1.370
4211	Trails open to wheeled vehicles 50" or less in width, with Seasonal Designation	Seasonal Designation	06/01-11/30	0.000	0.620
4212	Trails open to wheeled vehicles 50" or less in width, with Seasonal Designation	Seasonal Designation	06/01-11/30	0.000	0.980
4213	Trails open to wheeled vehicles 50" or less in width, with Seasonal Designation	Seasonal Designation	06/01-11/30	0.000	1.550
30309	Roads open to all Vehicles, with Seasonal Designation	Seasonal Designation	05/01-11/30	0.000	0.100
30311	Roads open to all Vehicles, with Seasonal Designation	Seasonal Designation	05/01-11/30	0.000	0.360
30311A	Roads open to all Vehicles, with Seasonal Designation	Seasonal Designation	05/01-11/30	0.000	0.300

Motor Vehicle Use Map
Bridger-Teton National Forest
Buffalo Ranger District

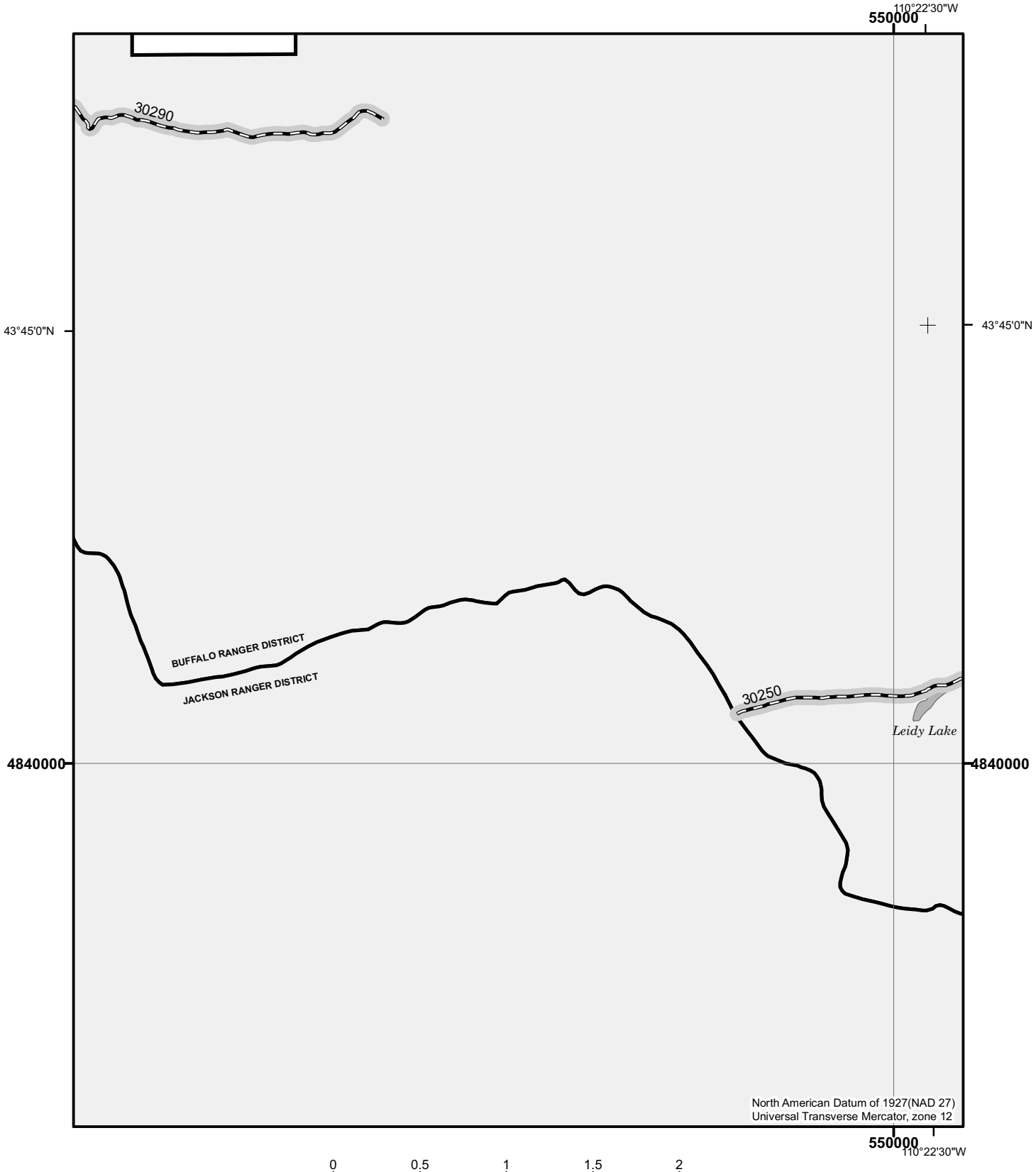

0 0.5 1 1.5 2 Miles

LEGEND

FS-873-403

- Roads Open to Highway Legal Vehicles Only
- Roads Open to All Vehicles
- Trails Open to Wheeled Vehicles 50" or Less in Width
- Seasonal Designation (See Table) {Used along with road or trail listed above}
- Highways, US, State
- Other Public Roads
- Forest or Unit Boundary
- National Forest System Lands
- Non-National Forest System Lands within the National Forest
- Wilderness
- Lakes and Rivers
- Milepost Marker
- FS Campground
- Motorized Trailhead

N

Seasonal and Special Vehicle Designations					
Route Number	**Legend**	**Special Vehicle Designation**	**Dates Allowed**	**Beginning Mile Post**	**Ending Mile Post**
30250	Roads open to all Vehicles, with Seasonal Designation	Seasonal Designation	05/01-11/30	0.000	4.250
30290	Roads open to all Vehicles, with Seasonal Designation	Seasonal Designation	05/01-11/30	0.000	3.920

Motor Vehicle Use Map
Bridger-Teton National Forest
Buffalo Ranger District

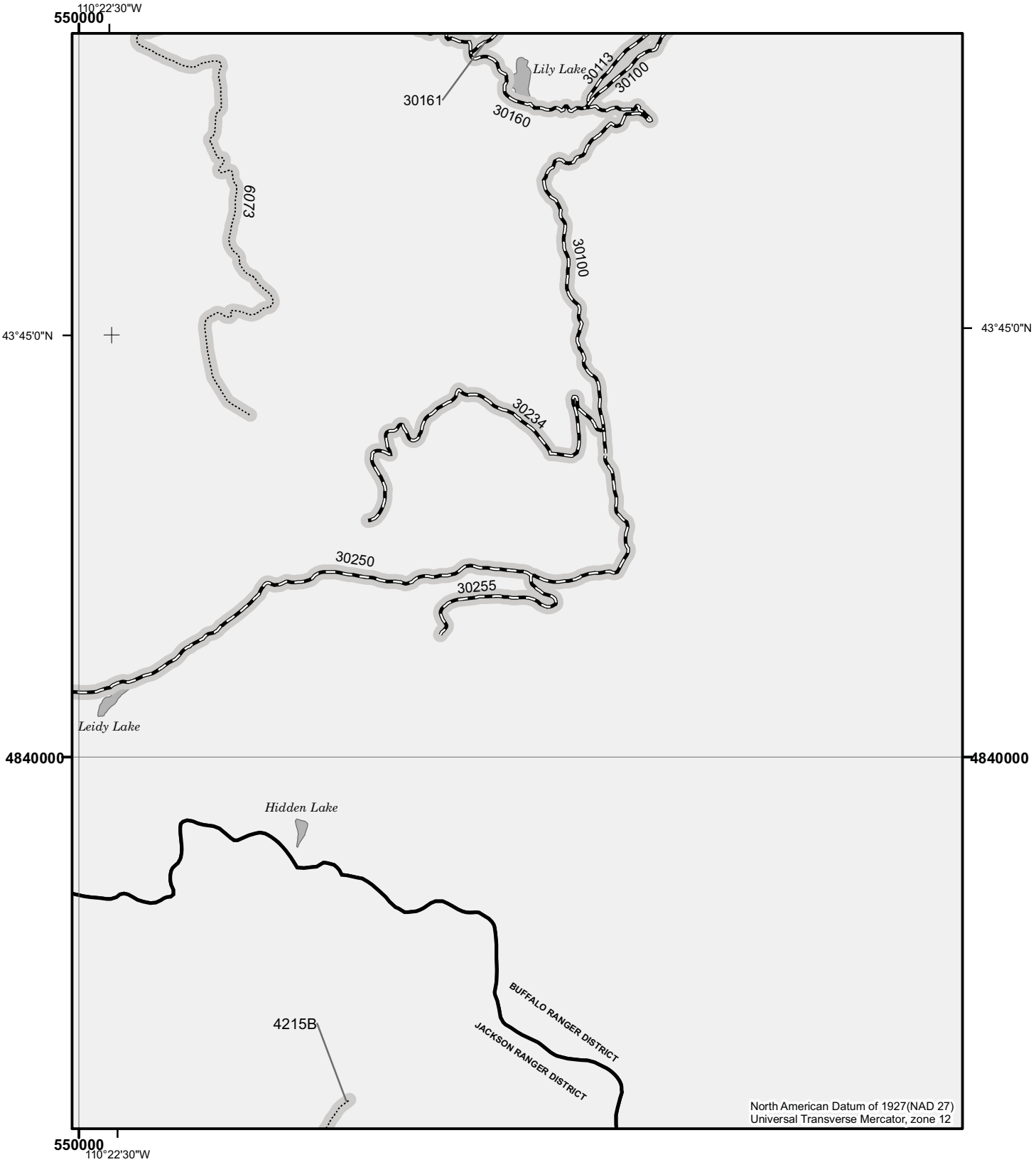

0 0.5 1 1.5 2 Miles

FS-873-403

LEGEND

- Roads Open to Highway Legal Vehicles Only
- Roads Open to All Vehicles
- Trails Open to Wheeled Vehicles 50" or Less in Width
- Seasonal Designation (See Table) {Used along with road or trail listed above}
- Highways, US, State
- Other Public Roads
- Forest or Unit Boundary
- National Forest System Lands
- Non-National Forest System Lands within the National Forest
- Wilderness
- Lakes and Rivers
- Milepost Marker
- FS Campground
- Motorized Trailhead

N

Seasonal and Special Vehicle Designations

Route Number	Legend	Special Vehicle Designation	Dates Allowed	Beginning Mile Post	Ending Mile Post
30100	Roads open to all Vehicles, with Seasonal Designation	Seasonal Designation	05/01-11/30	0.000	12.390
30160	Roads open to all Vehicles, with Seasonal Designation	Seasonal Designation	05/01-11/30	0.084	8.730
30161	Roads open to all Vehicles, with Seasonal Designation	Seasonal Designation	07/01-11/30	0.000	1.200
30234	Roads open to all Vehicles, with Seasonal Designation	Seasonal Designation	07/01-11/30	0.000	2.980
30250	Roads open to all Vehicles, with Seasonal Designation	Seasonal Designation	05/01-11/30	0.000	4.250
30255	Roads open to all Vehicles, with Seasonal Designation	Seasonal Designation	07/01-11/30	0.000	1.200
30113	Roads open to all Vehicles, with Seasonal Designation	Seasonal Designation	05/01-11/30	0.000	0.780
4215B	Trails open to wheeled vehicles 50" or less in width, with Seasonal Designation	Seasonal Designation	07/01-11/30	0.000	2.160
6073	Trails open to wheeled vehicles 50" or less in width, with Seasonal Designation	Seasonal Designation	07/01-11/30	0.000	4.550

Motor Vehicle Use Map
Bridger-Teton National Forest
Buffalo Ranger District

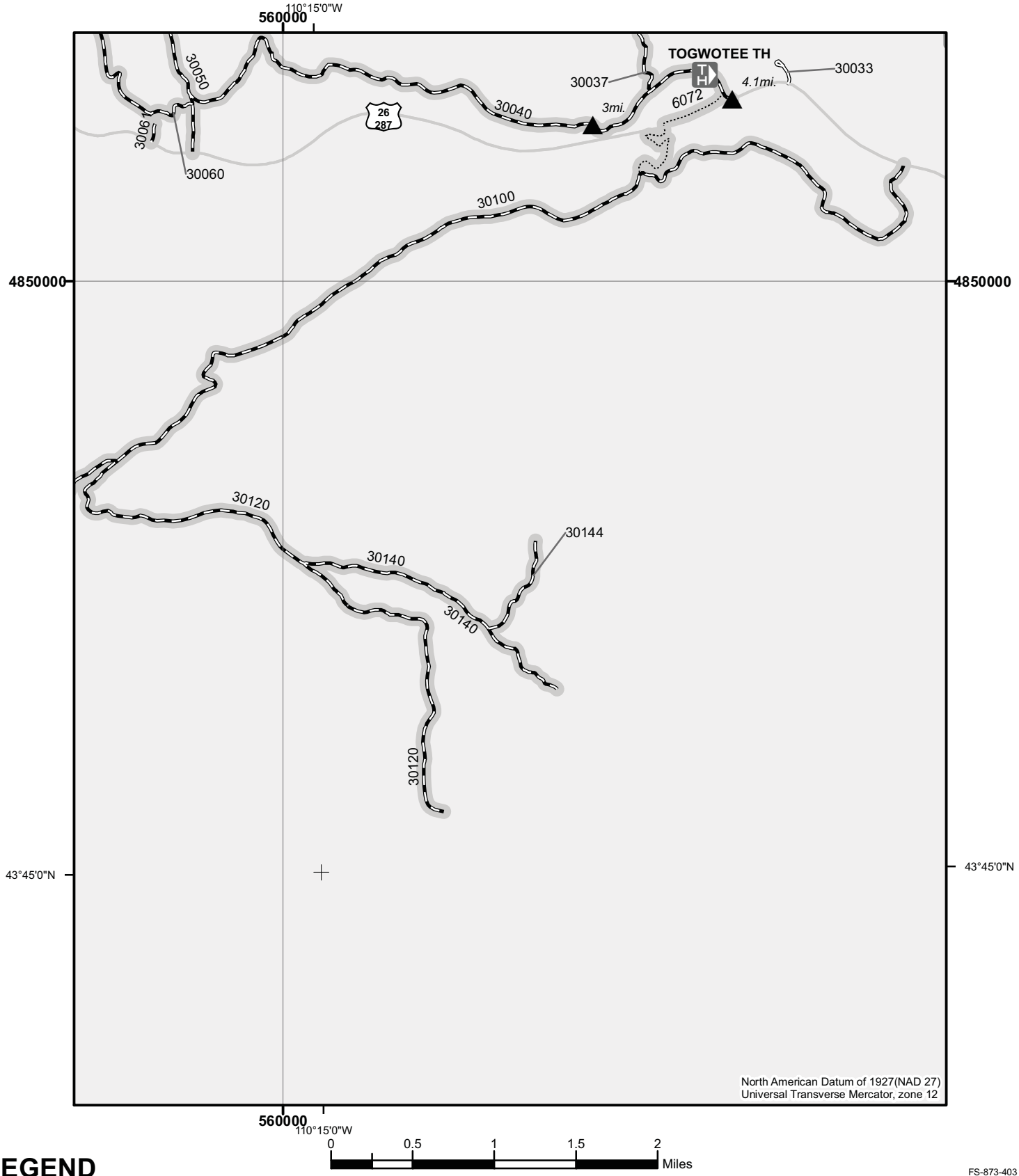

LEGEND

FS-873-403

- Roads Open to Highway Legal Vehicles Only
- Roads Open to All Vehicles
- Trails Open to Wheeled Vehicles 50" or Less in Width
- Seasonal Designation (See Table) {Used along with road or trail listed above}
- Highways, US, State
- Other Public Roads
- Forest or Unit Boundary
- National Forest System Lands
- Non-National Forest System Lands within the National Forest
- Wilderness
- Lakes and Rivers
- Milepost Marker
- FS Campground
- Motorized Trailhead
- N

Seasonal and Special Vehicle Designations

Route Number	Legend	Special Vehicle Designation	Dates Allowed	Beginning Mile Post	Ending Mile Post
30037	Roads open to all Vehicles, with Seasonal Designation	Seasonal Designation	05/01-11/30	0.000	0.600
30040	Roads open to all Vehicles, with Seasonal Designation	Seasonal Designation	07/01-11/30	0.000	3.000
30040	Roads open to all Vehicles, with Seasonal Designation	Seasonal Designation	05/01-11/30	3.000	4.100
30050	Roads open to all Vehicles, with Seasonal Designation	Seasonal Designation	05/01-11/30	0.000	4.237
30060	Roads open to all Vehicles, with Seasonal Designation	Seasonal Designation	07/01-11/30	0.000	4.673
30061	Roads open to all Vehicles, with Seasonal Designation	Seasonal Designation	05/01-11/30	0.000	0.100
30100	Roads open to all Vehicles, with Seasonal Designation	Seasonal Designation	05/01-11/30	0.000	12.390
30120	Roads open to all Vehicles, with Seasonal Designation	Seasonal Designation	07/01-11/30	0.000	3.400
30140	Roads open to all Vehicles, with Seasonal Designation	Seasonal Designation	07/01-11/30	0.000	1.830
30144	Roads open to all Vehicles, with Seasonal Designation	Seasonal Designation	07/01-11/30	0.000	0.680
6072	Trails open to wheeled vehicles 50" or less in width, with Seasonal Designation	Seasonal Designation	07/01-11/30	0.000	1.190