





Inventoried Roadless Areas

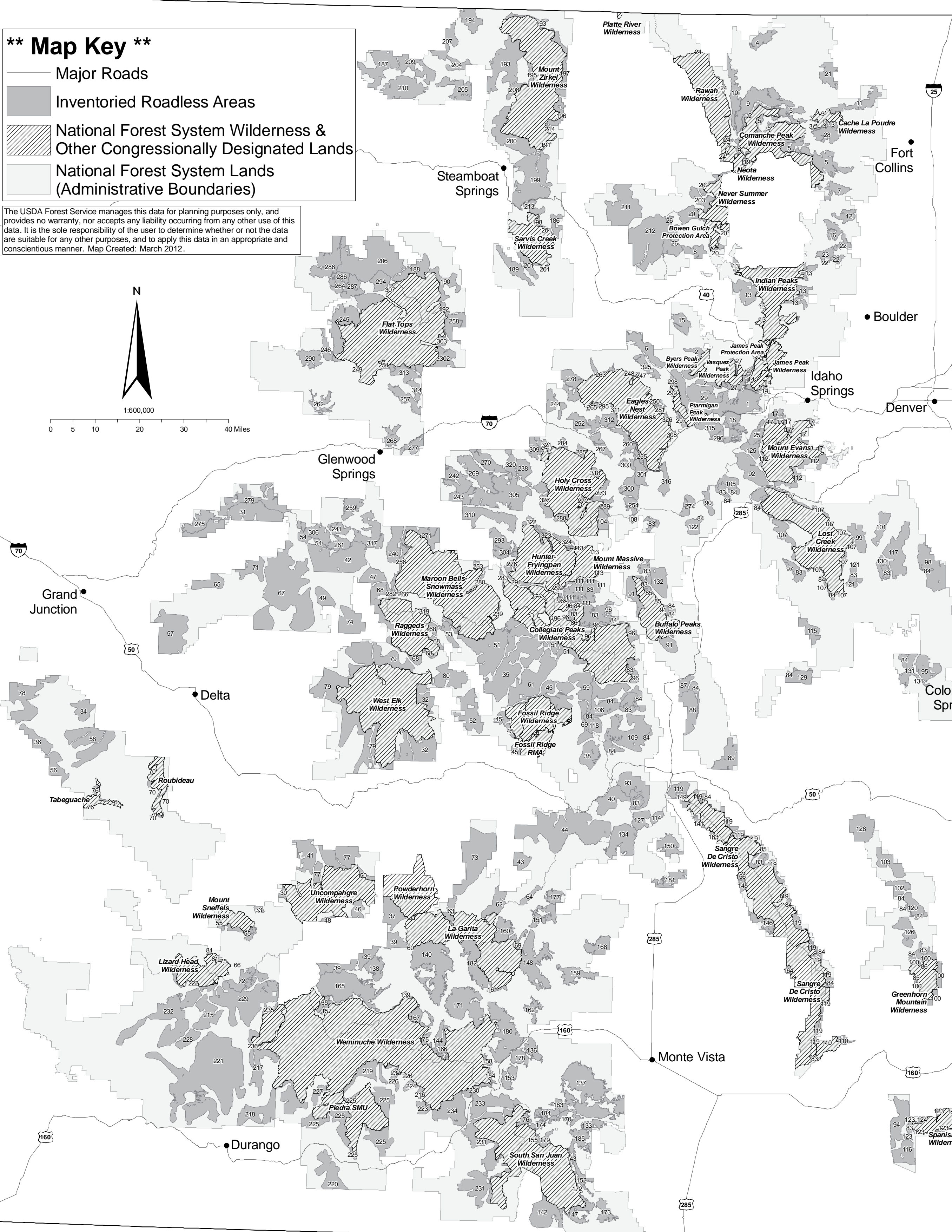
** Map Key **

-  Major Roads
-  Inventoried Roadless Areas
-  National Forest System Wilderness & Other Congressionally Designated Lands
-  National Forest System Lands (Administrative Boundaries)

The USDA Forest Service manages this data for planning purposes only, and provides no warranty, nor accepts any liability occurring from any other use of this data. It is the sole responsibility of the user to determine whether or not the data are suitable for any other purposes, and to apply this data in an appropriate and conscientious manner. Map Created: March 2012.



1:600,000
0 5 10 20 30 40 Miles



Inventoried Roadless Area Names	IRA acres rounded to nearest 100 acres	IRA acres rounded to nearest 100 acres	IRA acres rounded to nearest 100 acres
114 Porphyry Peak	3,400	233 Treasure Mountain	20,900
115 Puma	8,500	234 Turkey Creek	22,300
116 Purgatoire	13,200	235 West Needle	2,500
117 Rampart West	23,700	236 West Needle Wilderness	5,900
118 Romley	6,900	237 Williams Creek White Fir Natural Area	500
119 Sangre de Cristo	32,600	White River National Forest	
120 Scraggy Peaks	8,200	238 Adam Mountain	8,200
121 Sheep Rock	2,200	239 Ashcroft	900
122 Silverheels	6,600	240 Assignment Ridge	13,300
123 Spanish Peaks	5,700	241 Baldy Mountain	6,000
124 Spanish Peaks-proposed	1,300	242 Basalt Mountain A	14,000
125 Square Top Mountain	5,900	243 Basalt Mountain B	7,400
126 St. Charles Peak	11,600	244 Berry Creek	8,600
127 Starvation Creek	8,200	245 Big Ridge To South Fork A	35,300
128 Tanner Peak	17,800	246 Big Ridge To South Fork B	6,000
129 Thirtynine Mile Mountain	9,500	247 Black Lake East	900
130 Thunder Butte	4,800	248 Black Lake West	900
131 West Pikes Peak	9,800	249 Blair Mountain	900
132 Weston Peak	13,100	250 Boulder	1,300
133 Alamosa River	5,000	251 Budges	1,000
134 Antora Meadows / Bear Creek	22,800	252 Buffer Mountain	11,000
135 Beartown	2,400	253 Burnt Mountain	1,700
136 Beaver Mountain	7,100	254 Chicago Ridge	5,100
137 Bennet Mountain / Blowout / Willow Creek / Lion Point / Greenie Mountain	52,900	255 Corral Creek	3,100
138 Big Buck / Kitty / Ruby	9,800	256 Crystal River	6,100
139 Box / Road Canyon	1,500	257 Deep Creek	9,900
140 Bristol Head	46,400	258 Dome Peak	12,000
141 Butterfly	1,900	259 East Divide / Four Mile Park	8,700
142 Chama Basin	21,600	260 East Vail	8,000
143 Conejos River / Lake Fork	900	261 East Willow	7,100
144 Copper Mountain / Sulphur	5,300	262 Elk Creek B	7,200
145 Cotton Creek	2,300	263 Elliot Ridge	3,200
146 Crestone	6,900	264 Fawn Creek / Little Lost Park	5,500
147 Cumbres	10,600	265 Freeman Creek	1,000
148 Deep Creek / Boot Mountain	28,900	266 Gallo Hill	1,400
149 Dorsey Creek	3,600	267 Game Creek	6,900
150 Elkhorn Peak	10,800	268 Grizzly Creek	6,600
151 Four Mile Creek	10,500	269 Gypsum Creek	17,900
152 Fox Creek	6,100	270 Hardscrabble	11,700
153 Fox Mountain	7,800	271 Hay Park	11,100
154 Gibbs Creek	1,700	272 Holy Cross City	800
155 Gold Creek / Cascade Creek	900	273 Homestake	4,100
156 Hot Springs	500	274 Hoosier Ridge	6,100
157 Indian Ridge	1,600	275 Housatop Mountain	12,700
158 Kitty Creek	1,400	276 Hunter	1,100
159 La Garita Wilderness	12,100	277 Little Grande Mesa	6,500
160 Lake Fork	10,800	278 Lower Piney	13,400
161 Lower East Bellows	1,800	279 Mamm Peak	25,300
162 Middle Alder	5,700	280 Maroon East	1,400
163 Miller Creek	1,000	281 Maryland Creek	1,500
164 Pole Creek	1,000	282 McClure Pass	2,200
165 Pole Mountain / Finger Mesa	43,800	283 McFarlane	1,400
166 Red Mountain	4,200	284 Meadow Mountain A	2,100
167 Ruby Lake	7,100	285 Meadow Mountain B	3,100
168 Sawlog	10,500	286 Morapos A	27,600
169 Sheep Mountain	3,200	287 Morapos B	10,100
170 Silver Lakes / Stunner	6,000	288 Mormon Creek	3,000
171 Snowshoe Mountain	31,900	289 No Name	3,800
172 Spectacle Lake	800	290 North Elk	10,000
173 Spruce Hole / Sheep Creek	7,700	291 North Independent A	4,500
174 Slunner Pass / Dolores Canyon	3,000	292 North Independent B	900
175 Sulphur Tunnel	1,900	293 North Woody	8,500
176 Summit Peak / Elwood Pass	3,300	294 Pagoda Peak	9,200
177 Taylor Canyon	6,100	295 Piney Lake	900
178 Tewksberry	6,700	296 Porcupine Peak	8,700
179 Tobacco Lakes	3,400	297 Ptarmigan A	2,700
180 Trout Mountain / Elk Mountain	33,400	298 Ptarmigan B	1,800
181 Ute Pass	9,100	299 Ptarmigan C	900
182 Wason Park	20,500	300 Ptarmigan Hill A	13,100
183 Wightman Fork / Upper Burro	7,200	301 Ptarmigan Hill B	7,700
184 Wightman Fork To Lookout	5,900	302 Red Dirt A	10,200
185 Willow Mountain	9,900	303 Red Dirt B	2,400
Routt National Forest		304 Red Mountain	6,500
186 Barber Basin	5,500	305 Red Table	39,100
187 Black Mountain	22,800	306 Reno Mountain	12,400
188 Bunker Basin	12,800	307 Ripple Creek Pass / Trappers Lake	600
189 Bushy Creek	11,400	308 Ryan Gulch	600
190 Chatfield	11,300	309 Salt Creek	5,600
191 Chedsey Creek	1,000	310 Sloan Peak	20,100
192 Dome	2,100	311 Spraddle Creek A	900
193 Dome Peak	36,700	312 Spraddle Creek B	6,500
194 Elkhorn	11,000	313 Sweetwater A	11,900
195 Gold Creek	3,100	314 Sweetwater B	4,300
196 Grizzly Helena	6,400	315 Tenderfoot Mountain	8,400
197 Kettle Lakes	11,100	316 Terrible	6,400
198 Little Green Creek	800	317 Thompson Creek	18,500
199 Long Park	44,000	318 Tigwun	2,000
200 Mad Creek	25,100	319 Treasure Mountain	5,800
201 Morrison Creek	8,400	320 West Brush Creek	3,300
202 Never Summer North	3,700	321 West Lake Creek	3,500
203 Never Summer South	7,600	322 Wildcat Mountain	2,300
204 Nipple Peak North	6,300	323 Wildcat Mountain B	4,700
205 Nipple Peak South	13,800	324 Wildcat Mountain C	7,400
206 Pagota Peak	57,800	325 Williams Fork	6,700
207 Shield Mountain	10,200	326 Willow	1,200
208 South Fork	4,700	327 Woods Lake	9,500
209 Sugarloaf North	15,100	Total IRA acres rounded to nearest 1,000 acres	
210 Sugarloaf South	23,300		
211 Troublesome North	32,800		
212 Troublesome South	47,000		
213 Walton Peak	5,300		
214 Whalen Creek	1,100		
San Juan National Forest			
215 Blackhawk Mountain	17,200		
216 Davis Mountain	1,400		
217 East Animas	15,200		
218 Florida River	35,400		
219 Graham Park	11,100		
220 HD Mountain	20,000		
221 Hermosa	141,500		
222 Lizard Head	5,300		
223 Martinez Creek	4,600		
224 Monk Rock	3,000		
225 Piedra	53,900		
226 Poison Park	7,900		
227 Runlett Park	5,000		
228 Ryman	7,400		
229 San Miguel	58,100		
230 Sheep Mountain	3,800		
231 South San Juan	51,300		
232 Storm Peak	49,400		