










# Manti - La Sal National Forest Alternative 4

## \*\* Map Key \*\*

-  Proposed Colorado Roadless Areas (CRAs)
-  Analysis Area, Forest Plan Management
-  Alternative 4 Upper Tier Acres
-  C3 - Some Road Construction May Occur;  
Tree Cutting Primarily For Non-Timber Purposes
-  D3 - No Restrictions On Road Construction;  
Tree Cutting Primarily For Non-Timber Purposes
-  D4 - No Restrictions On Road Construction;  
Tree Cutting Within Regulated Suitable  
Commercial Timber Base
-  Private Land
-  National Forest System Lands: Adjacent  
Forest(s) - (Administrative Boundaries)
-  State Boundary

The USDA Forest Service manages this data for planning purposes only, and provides no warranty, nor accepts any liability occurring from any other use of this data. It is the sole responsibility of the user to determine whether or not the data are suitable for any other purposes, and to apply this data in an appropriate and conscientious manner. Map Created: March 2012.

