











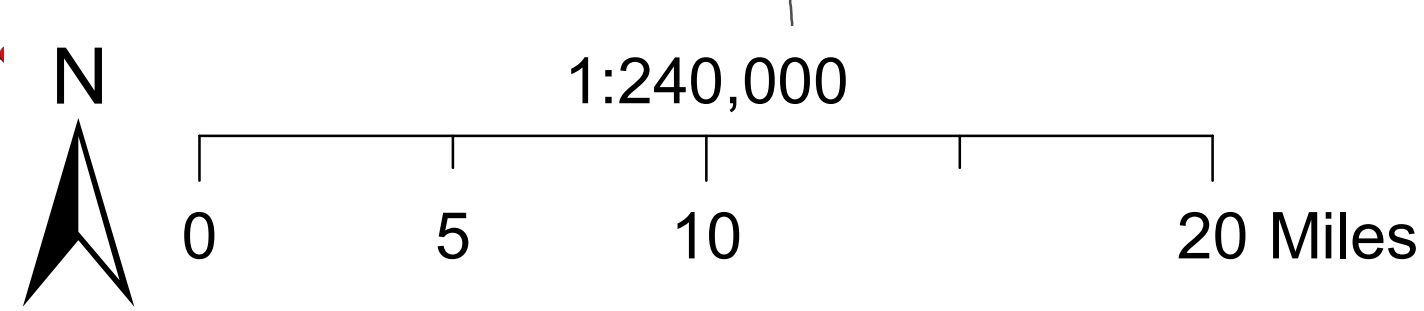


**\*\* Map Key \*\***

-  Inventoried Roadless Areas (IRAs)
-  Analysis Area, Forest Plan Management
-  A1 - No Road Construction; No Tree Cutting
-  B1 - Road Construction Inappropriate Or Discouraged; No Tree Cutting
-  C3 - Some Road Construction May Occur; Tree Cutting Primarily For Non-Timber Purposes
-  C4 - Some Road Construction May Occur; Tree Cutting Within Regulated Suitable Commercial Timber Base
-  D3 - No Restrictions On Road Construction; Tree Cutting Primarily For Non-Timber Purposes
-  D4 - No Restrictions On Road Construction; Tree Cutting Within Regulated Suitable Commercial Timber Base
-  Private Lands
-  National Forest System Lands: Other
-  National Forest System Lands: Wilderness
-  National Forest System Lands: Adjacent Forest(s) - (Administrative Boundaries)



# Pike National Forest & San Isabel National Forest Alternative 1

The USDA Forest Service manages this data for planning purposes only, and provides no warranty, nor accepts any liability occurring from any other use of this data. It is the sole responsibility of the user to determine whether or not the data are suitable for any other purposes, and to apply this data in an appropriate and conscientious manner. Map Created: March 2012.

• La Jara