

Wyoming
Colorado

Medicine Bow NF

Medicine Bow NF

Platte River
Wilderness

Roosevelt
NF

Rawah
Wilderness

Routt NF

Neota
Wilderness

Never
Summer
Wilderness












Arapaho NF

White
River
NF

Flat Tops
Wilderness

Routt National Forest Alternative 3

** Map Key **

-  Analysis Area, Forest Plan Management
-  A1 - No Road Construction; No Tree Cutting
-  A3 - No Road Construction; Tree Cutting Primarily For Non-Timber Purposes
-  B2 - Road Construction & Tree Cutting Inappropriate Or Discouraged
-  C3 - Some Road Construction May Occur; Tree Cutting Primarily For Non-Timber Purposes
-  D3 - No Restrictions On Road Construction; Tree Cutting Primarily For Non-Timber Purposes
-  D4 - No Restrictions On Road Construction; Tree Cutting Within Regulated Suitable Commercial Timber Base
-  Private Land or No Designation
-  National Forest System Lands: Wilderness
-  National Forest System Other Congressionally Designated Lands
-  National Forest System Lands: Adjacent Forest(s) - (Administrative Boundaries)

1:205,000

0 5 10 20 Miles



The USDA Forest Service manages this data for planning purposes only, and provides no warranty, nor accepts any liability occurring from any other use of this data. It is the sole responsibility of the user to determine whether or not the data are suitable for any other purposes, and to apply this data in an appropriate and conscientious manner. Map Created: March 2012.