













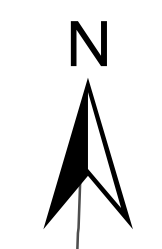


- ** Map Key ****
-  Proposed Colorado Roadless Areas (CRAs)
 -  Analysis Area, Forest Plan Management
 -  Alternative 4 Upper Tier Acres
 -  A1 - No Road Construction; No Tree Cutting
 -  A2 - No Road Construction; Tree Cutting Inappropriate Or Discouraged
 -  A3 - No Road Construction; Tree Cutting Primarily For Non-Timber Purposes
 -  B1 - Road Construction Inappropriate Or Discouraged; No Tree Cutting
 -  B2 - Road Construction & Tree Cutting Inappropriate Or Discouraged
 -  C4 - Some Road Construction May Occur; Tree Cutting Within Regulated Suitable Commercial Timber Base
 -  D3 - No Restrictions On Road Construction; Tree Cutting Primarily For Non-Timber Purposes
 -  PV - Private Land
 -  National Forest System Lands: Wilderness
 -  National Forest System Other Congressionally Designated Lands
 -  National Forest System Lands: Adjacent Forest(s) - (Administrative Boundaries)

The USDA Forest Service manages this data for planning purposes only, and provides no warranty, nor accepts any liability occurring from any other use of this data. It is the sole responsibility of the user to determine whether or not the data are suitable for any other purposes, and to apply this data in an appropriate and conscientious manner. Map Created: March 2012.

1:200,000
0 4.5 18 Miles



White River National Forest Alternative 4

