MAP PACKET

FINAL ENVIRONMENTAL IMPACT STATEMENT

BITTERROOT NATIONAL FOREST
NOXIOUS WEED TREATMENT PROJECT

CONTENTS

Alternative A
FIGURE 2-2 Alternative A Darby Ranger District – East Half
FIGURE 2-3 Alternative A Darby Ranger District – West Half
FIGURE 2-4 Alternative A Stevensville Ranger District Treatment Sites – East Half
FIGURE 2-5 Alternative A Stevensville Ranger District Treatment Sites – West Half
FIGURE 2-6 Alternative A Sula Ranger District
FIGURE 2-7 Alternative A West Fork Ranger District

Alternative B
FIGURE 2-8 Alternative B Darby Ranger District – East Half
FIGURE 2-9 Alternative B Darby Ranger District – West Half
FIGURE 2-10 Alternative B Stevensville Ranger District – East Half
FIGURE 2-11 Alternative B Stevensville Ranger District – West Half
FIGURE 2-12 Alternative B Sula Ranger District
FIGURE 2-13 Alternative B West Fork Ranger District

Alternative C
FIGURE 2-14 Alternative C Darby Ranger District – East Half
FIGURE 2-15 Alternative C Darby Ranger District – West Half
FIGURE 2-16 Alternative C Stevensville Ranger District – East Half
FIGURE 2-17 Alternative C Stevensville Ranger District – West Half
FIGURE 2-18 Alternative C Sula Ranger District Sites
FIGURE 2-19 Alternative C West Fork Ranger District Sites

Alternative E
FIGURE 2-20 Alternative E Darby Ranger District – East Half
FIGURE 2-21 Alternative E Darby Ranger District – West Half
FIGURE 2-22 Alternative E Stevensville Ranger District – East Half
FIGURE 2-23 Alternative E Stevensville Ranger District – West Half
FIGURE 2-24 Alternative E Sula Ranger District
FIGURE 2-25 Alternative E West Fork Ranger District

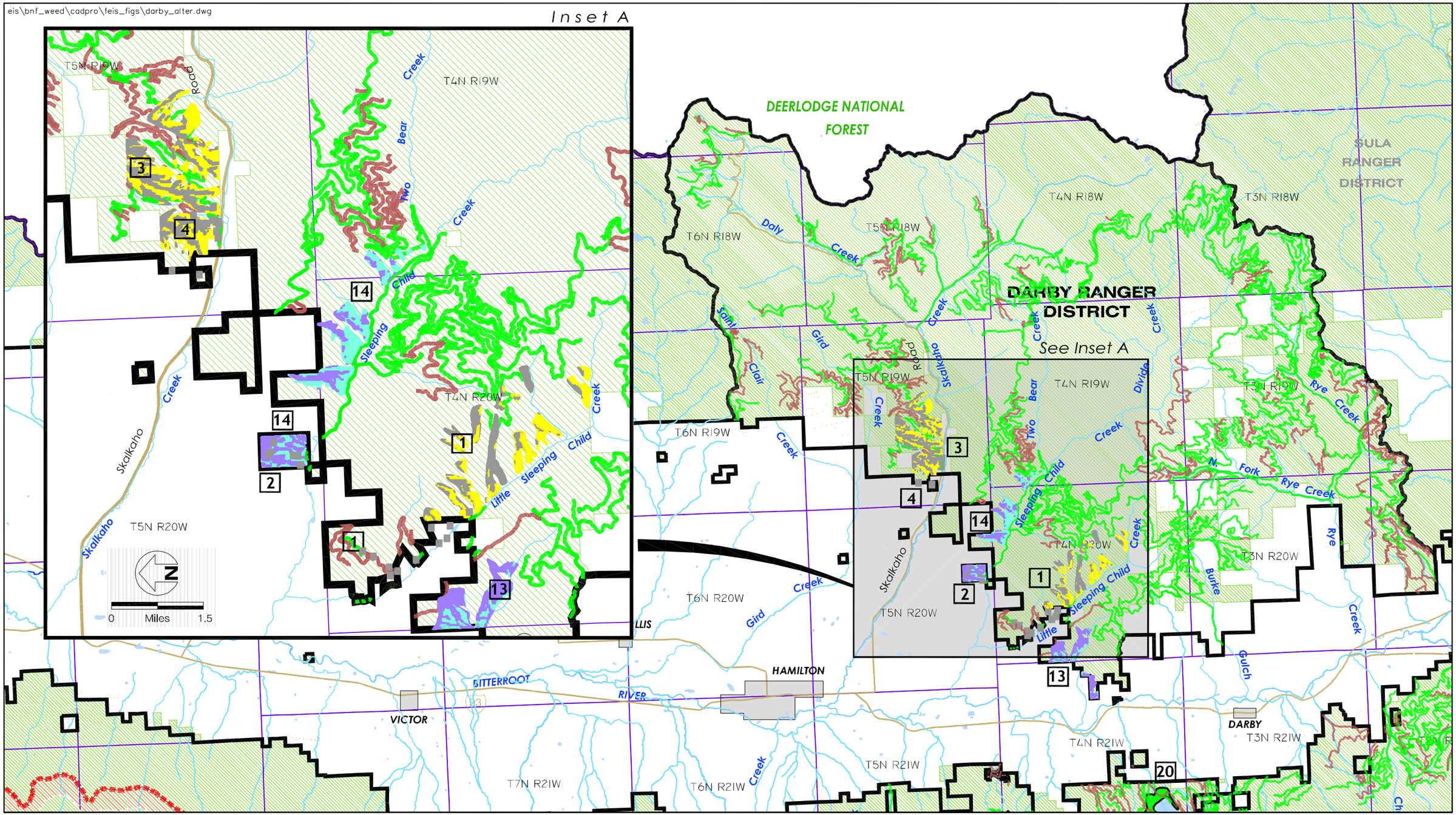

Alternative A - Darby Ranger District - East Half
Noxious Weed Treatment Project
Bitterroot National Forest
Southwestern Montana
FIGURE 2-2

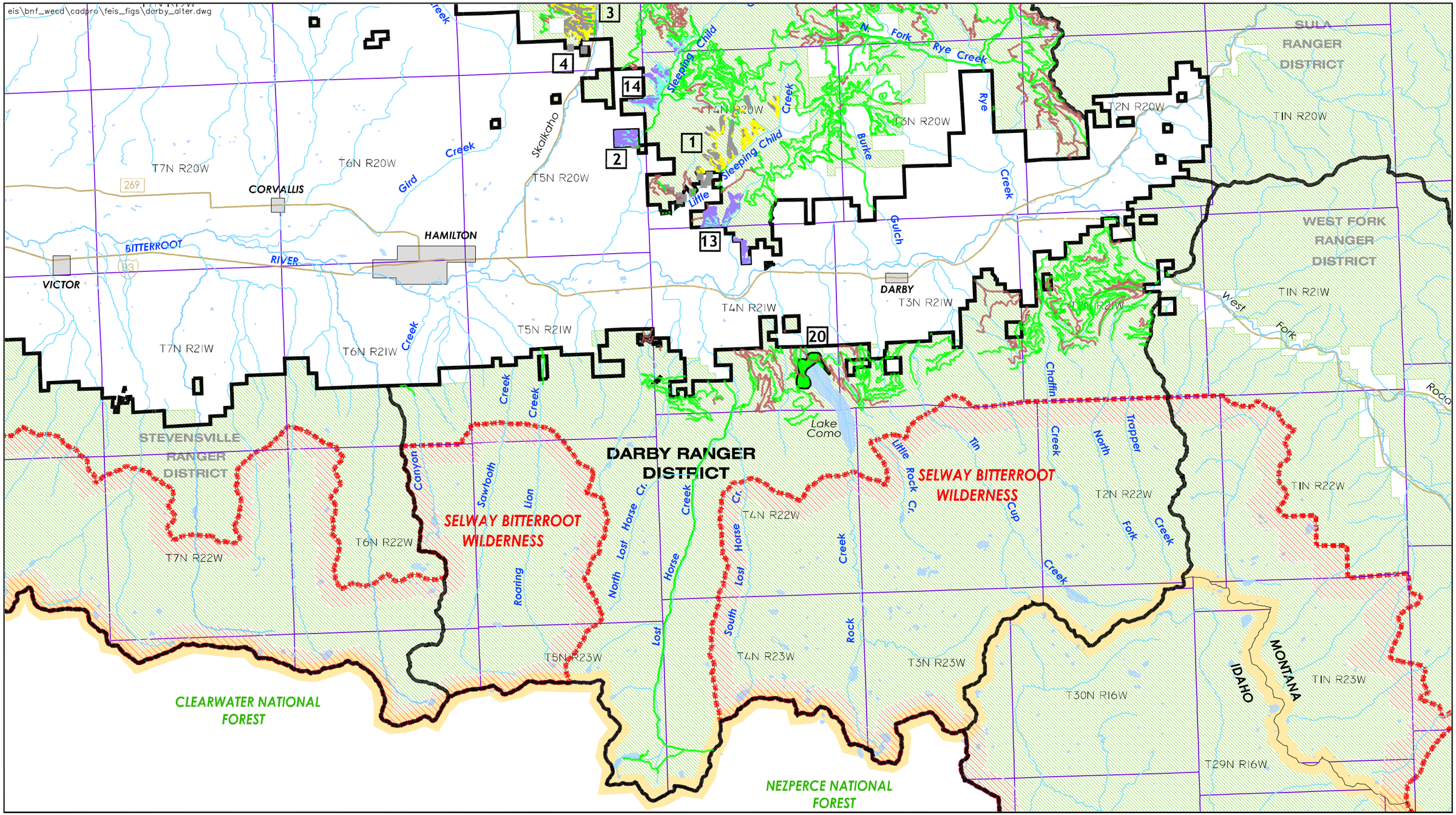

N

0 Miles 3

Big Game Winter/Summer Range and Other Grassland Treatment - Aerial

Big Game Winter/Summer Range and Other Grassland Treatment - Ground

Cross Boundary Cooperation Treatment Areas - Ground

Cross Boundary Cooperation Treatment Areas - Aerial

Roads, Trails, and Recreational Treatment Sites - Ground

Roads Open - Not Numbered

Roads Closed - Not Numbered

9 Treatment Number, See Alternative A Tables In Chapter 2 For Description

NOTE: Some treatment areas are not shown on figure, see Chaper 2 for complete list of treatment locations.

Ranger District Boundary

Bitterroot National Forest

Wilderness Boundary

Major Roads/Highways

Montana/Idaho State Line

Alternative A - Darby Ranger District - West Half
Noxious Weed Treatment Project
Bitterroot National Forest
Southwestern Montana
FIGURE 2-3

eis\bnf_weed\cadpro\feis_figs\steve_alter.dwg

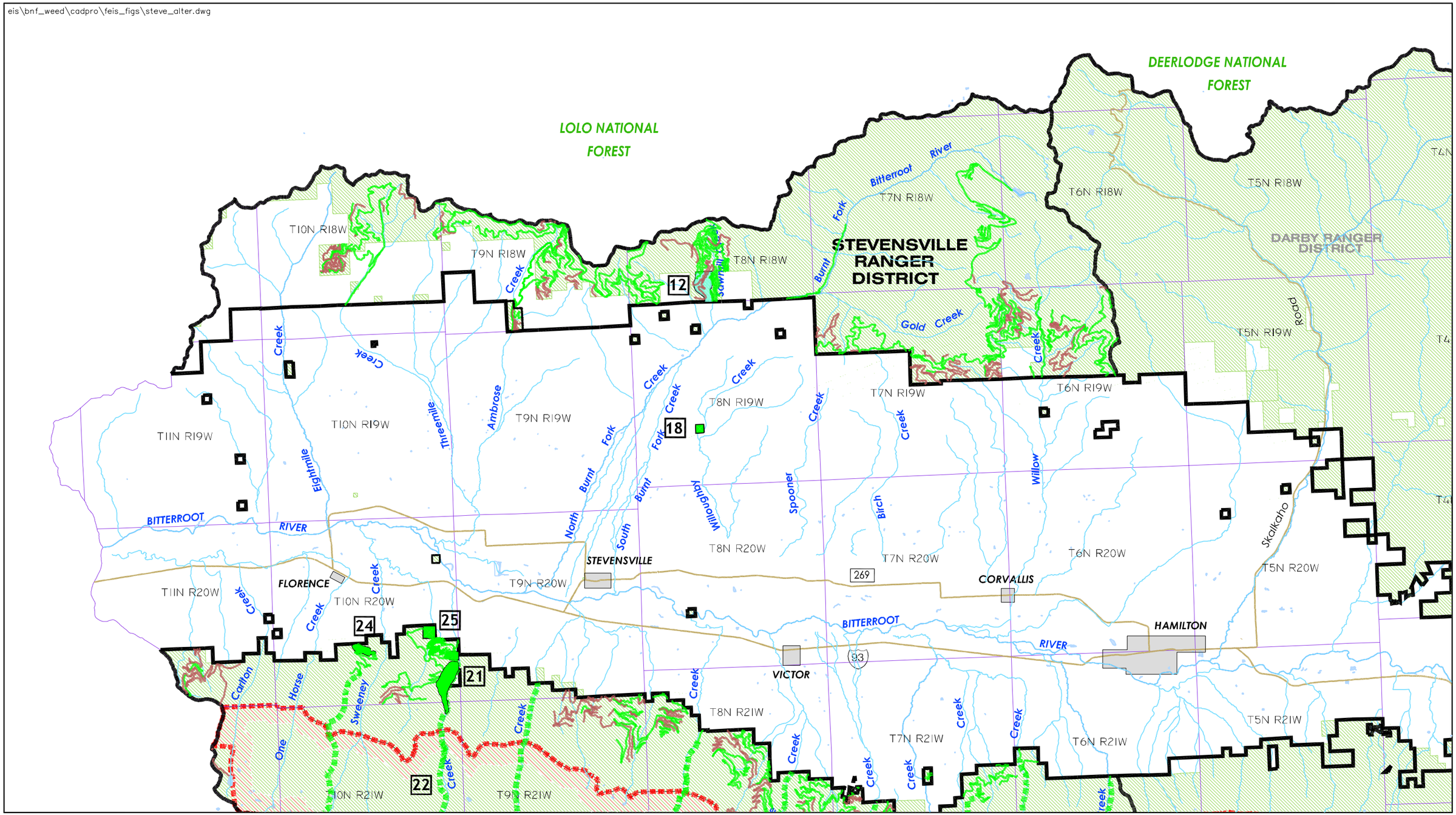

Alternative A - Stevensville Ranger District - East Half
Noxious Weed Treatment Project
Bitterroot National Forest
Southwestern Montana
FIGURE 2-4

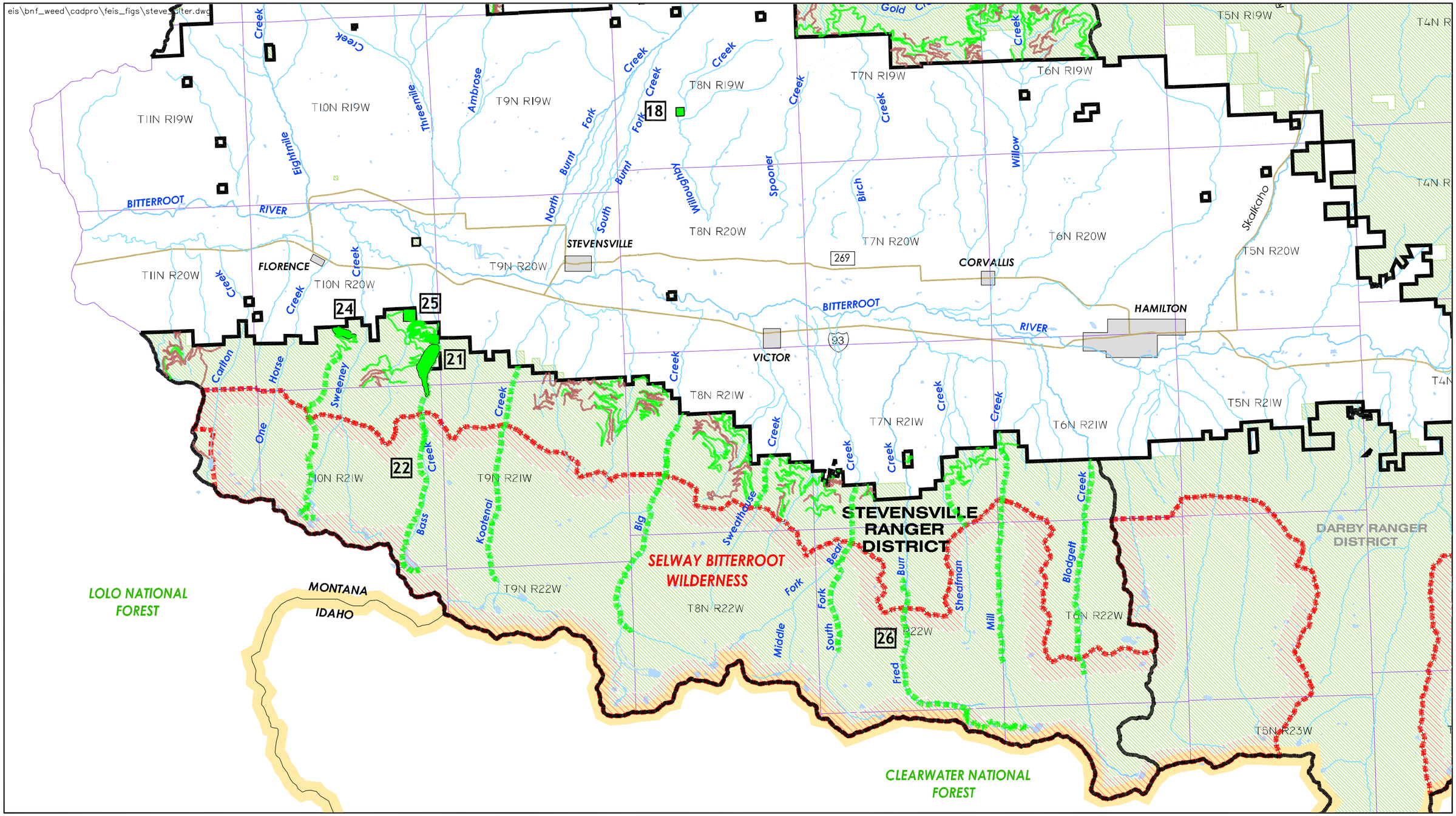

Alternative A - Stevensville Ranger District - West Half
Noxious Weed Treatment Project
Bitterroot National Forest
Southwestern Montana
FIGURE 2-5

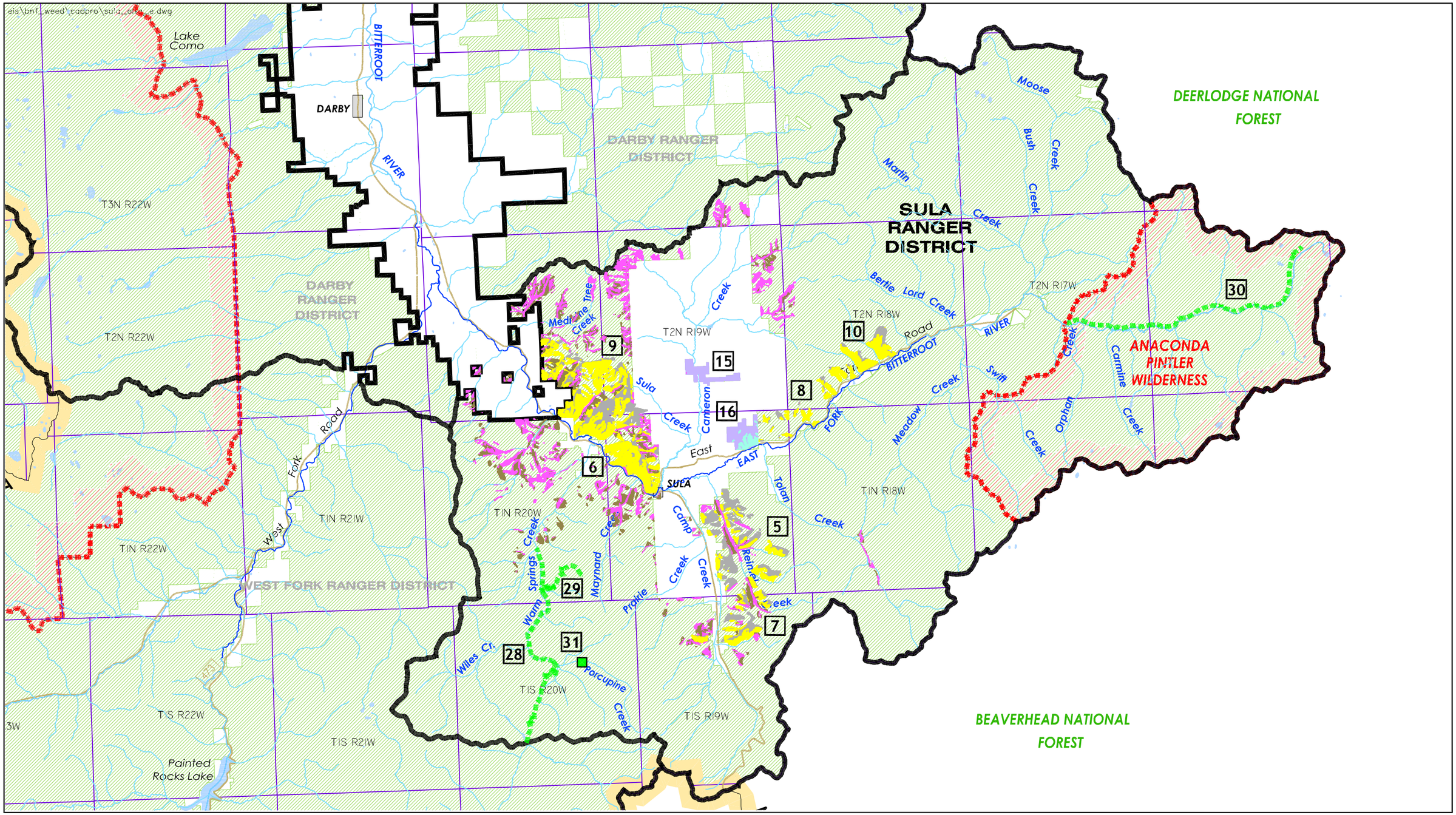

N

0 Miles 3

- Big Game Winter/Summer Range and Other Grassland Treatment - Aerial
- Big Game Winter/Summer Range and Other Grassland Treatment - Ground
- High Risk Burned - Ground, Not Numbered
- High Risk Burned - Aerial, Not Numbered
- Cross Boundary Cooperation Treatment Areas - Ground
- Cross Boundary Cooperation Treatment Areas - Aerial
- Roads, Trails, and Recreational Treatment Sites - Ground
- 9 Treatment Number, See Alternative A Tables In Chapter 2 For Description

NOTE: Some treatment areas are not shown on figure, see Chaper 2 for complete list of treatment locations.

- Ranger District Boundary
- Bitterroot National Forest
- Wilderness Boundary
- Major Roads/Highways
- Montana/Idaho State Line

Alternative A - Sula Ranger District
Noxious Weed Treatment Project
Bitterroot National Forest
Southwestern Montana
FIGURE 2-6

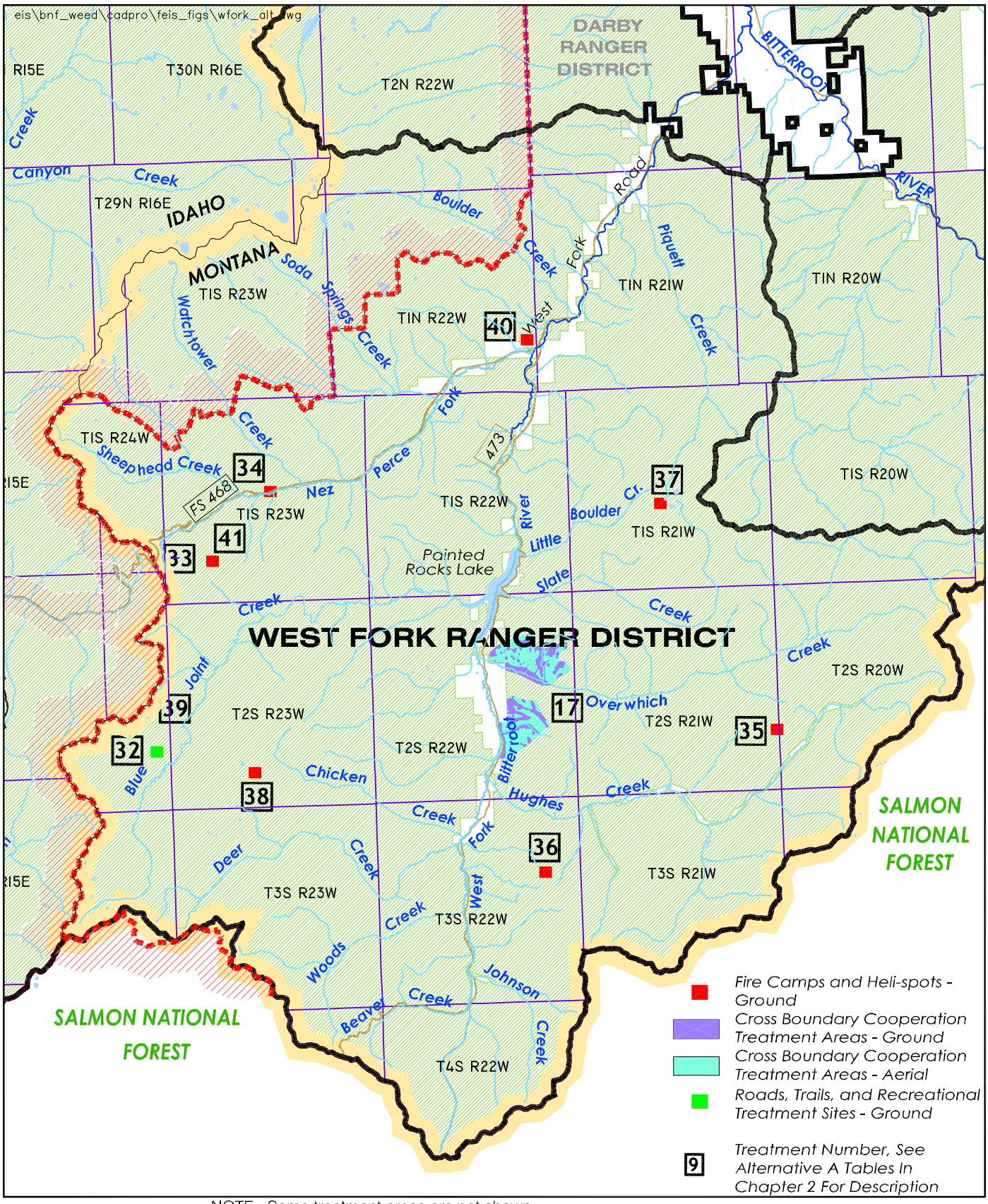

NOTE: Some treatment areas are not shown on figure, see Chaper 2 for complete list of treatment locations.

- Ranger District Boundary
- Bitterroot National Forest
- Wilderness Boundary
- Major Roads/Highways
- Montana/Idaho State Line

N

0 Miles 4

Alternative A - West Fork Ranger District
Noxious Weed Treatment Project
Bitterroot National Forest
Southwestern Montana
FIGURE 2-7

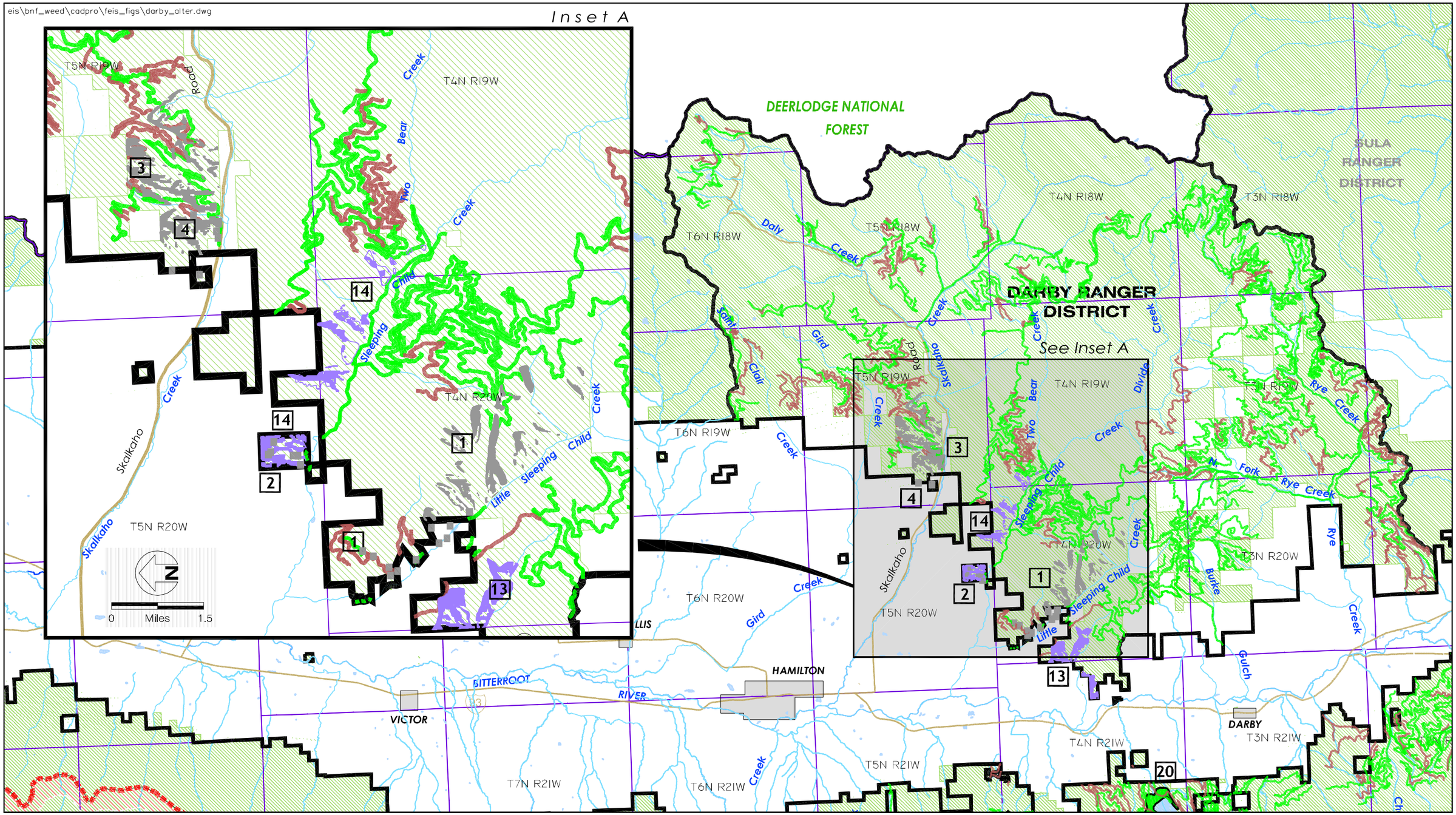

Alternative B - Darby Ranger District - East Half
Noxious Weed Treatment Project
Bitterroot National Forest
Southwestern Montana
FIGURE 2-8

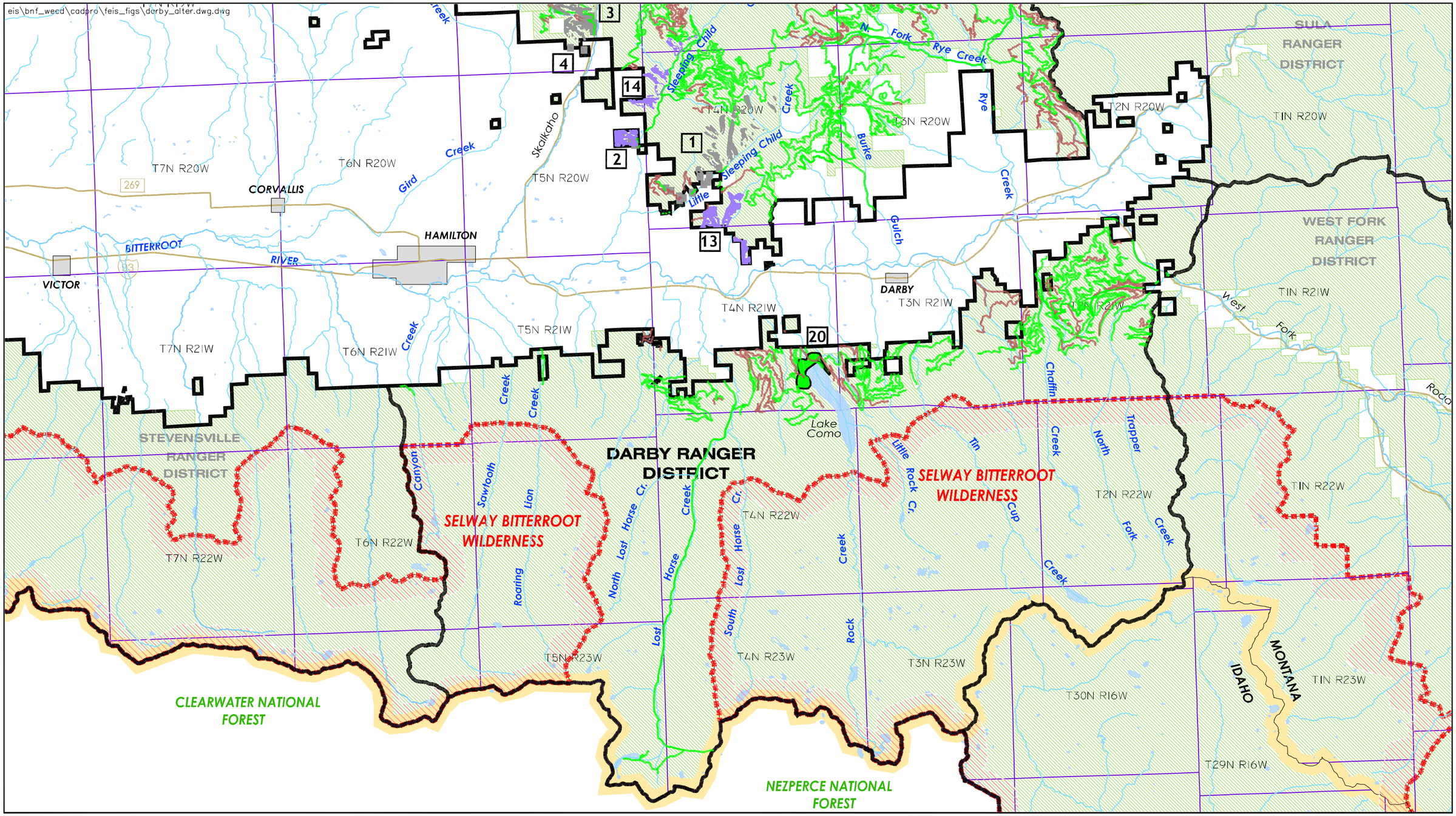

N

0 Miles 3

Big Game Winter/Summer Range and Other Grassland Treatment - Ground

Cross Boundary Cooperation Treatment Areas - Ground

Roads, Trails, and Recreational Treatment Sites - Ground

Roads Open - Not Numbered

Roads Closed - Not Numbered

9 Treatment Number, See Alternative B Tables In Chapter 2 For Description

Ranger District Boundary

Bitterroot National Forest

Wilderness Boundary

Major Roads/Highways

Montana/Idaho State Line

Alternative B - Darby Ranger District - West Half
Noxious Weed Treatment Project
Bitterroot National Forest
Southwestern Montana
FIGURE 2-9

eis\bnf_weed\cadpro\feis_figs\steve_alter.dwg

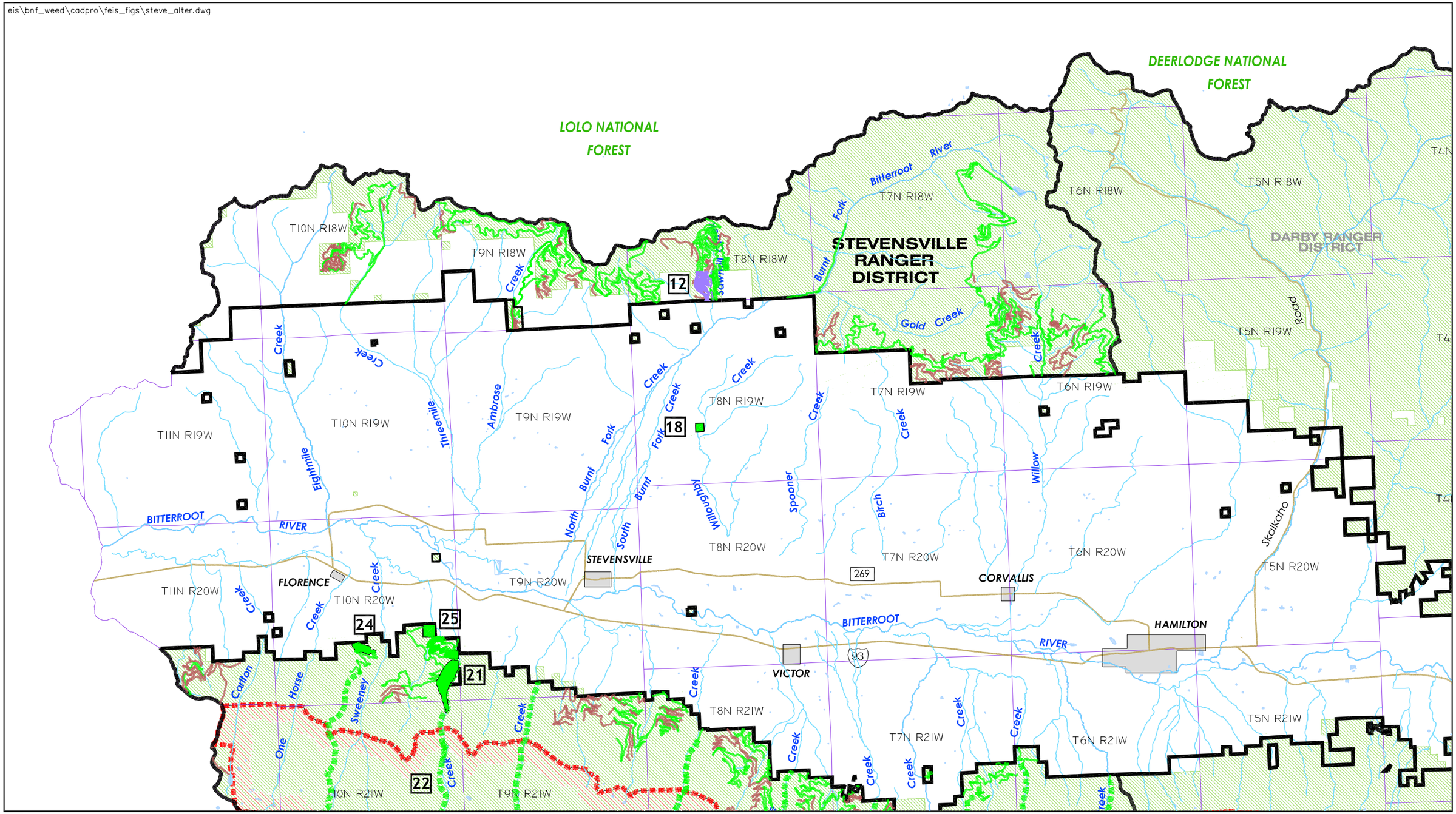

Alternative B - Stevensville Ranger District - East Half
Noxious Weed Treatment Project
Bitterroot National Forest
Southwestern Montana
FIGURE 2-10

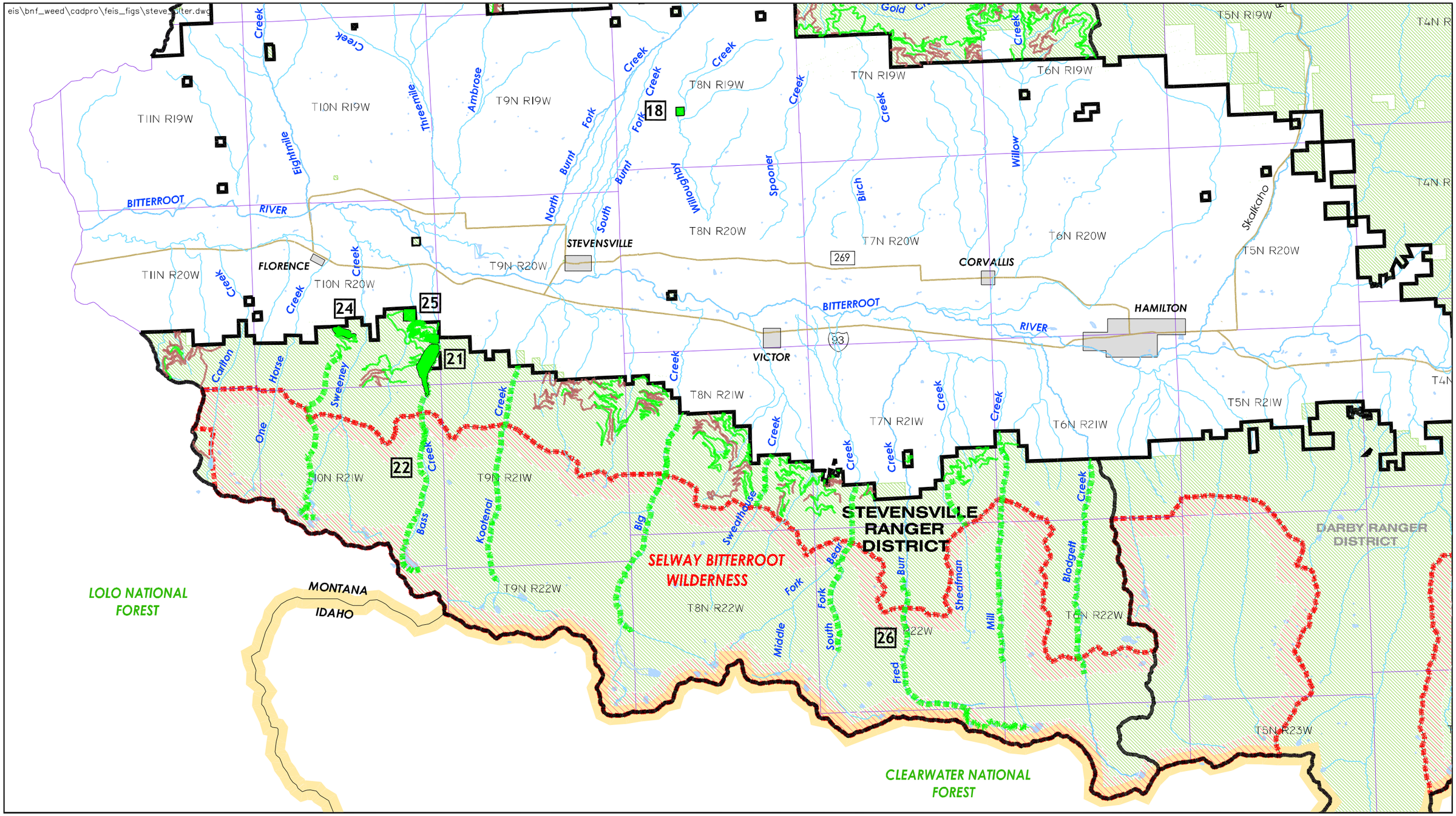

Alternative B - Stevensville Ranger District - West Half
Noxious Weed Treatment Project
Bitterroot National Forest
Southwestern Montana
FIGURE 2-11

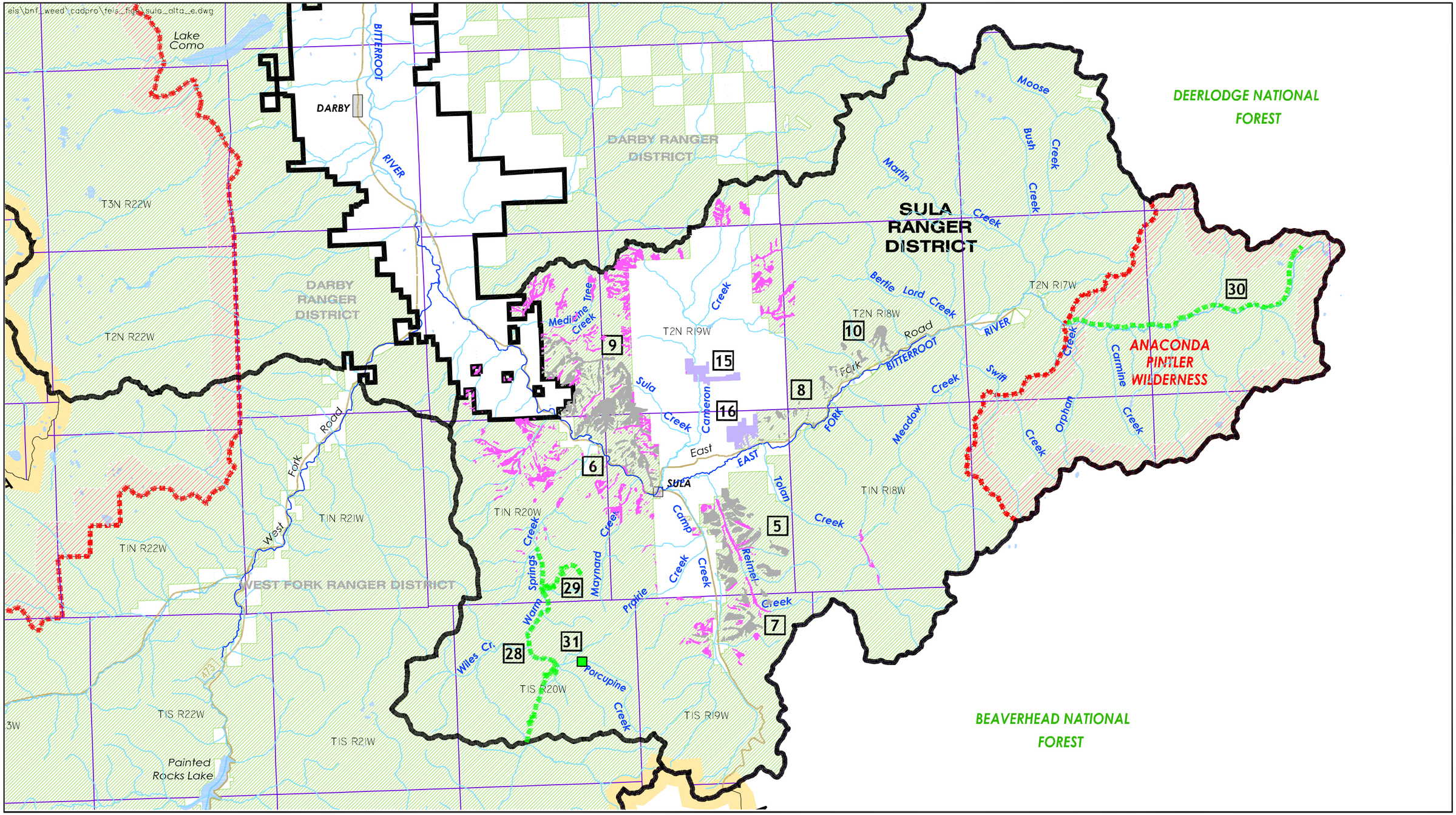

N

0 Miles 3

Big Game Winter/Summer Range and Other Grassland Treatment - Ground

High Risk Burned - Ground, Not Numbered

Cross Boundary Cooperation Treatment Areas - Ground

Roads, Trails, and Recreational Treatment Sites - Ground

9 Treatment Number, See Alternative B Tables In Chapter 2 for Description

Ranger District Boundary

Bitterroot National Forest

Wilderness Boundary

Major Roads/Highways

Montana/Idaho State Line

Alternative B - Sula Ranger District
Noxious Weed Treatment Project
Bitterroot National Forest
Southwestern Montana
FIGURE 2-12

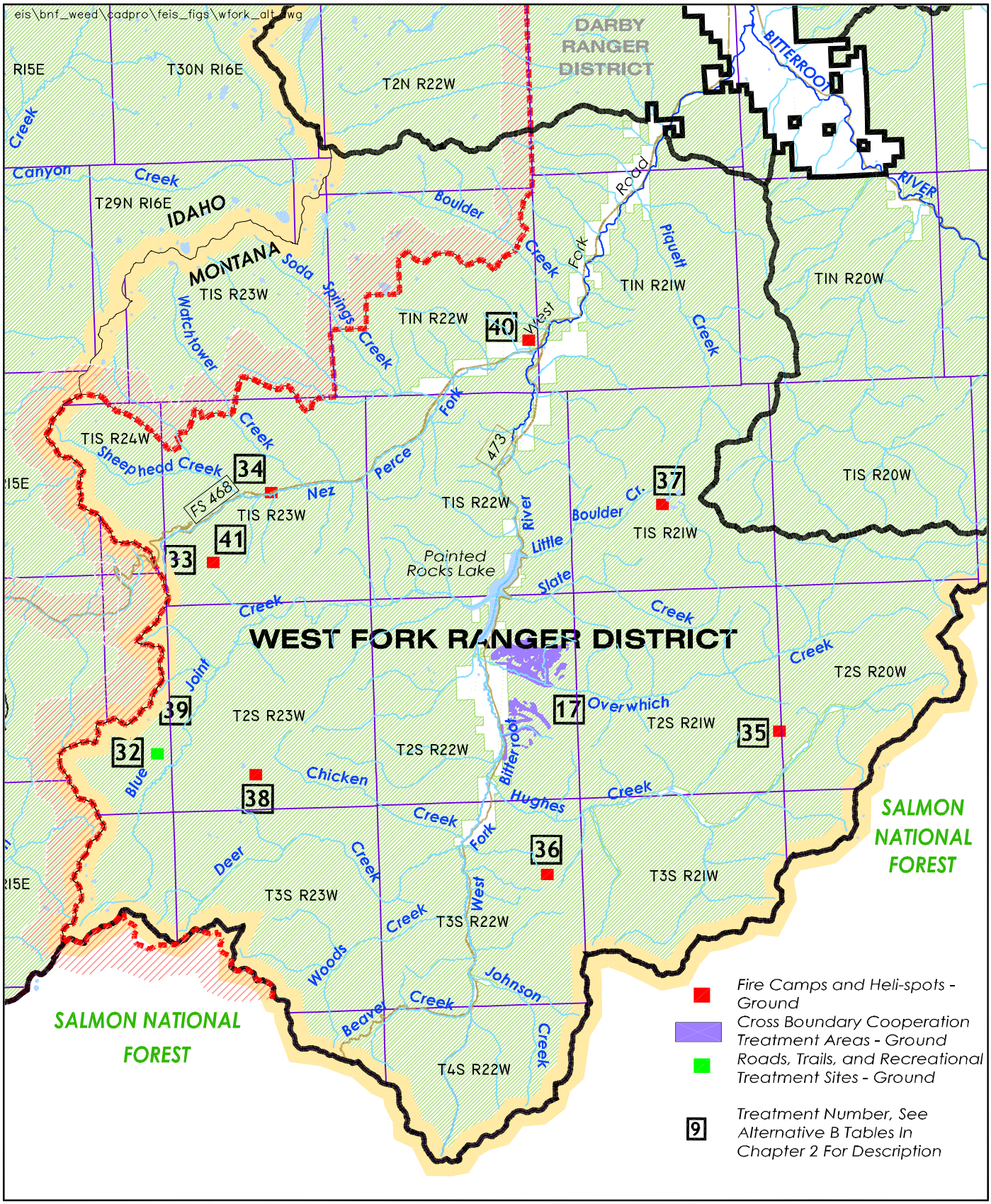

Alternative B - West Fork Ranger District
Noxious Weed Treatment Project
Bitterroot National Forest
Southwestern Montana
FIGURE 2-13

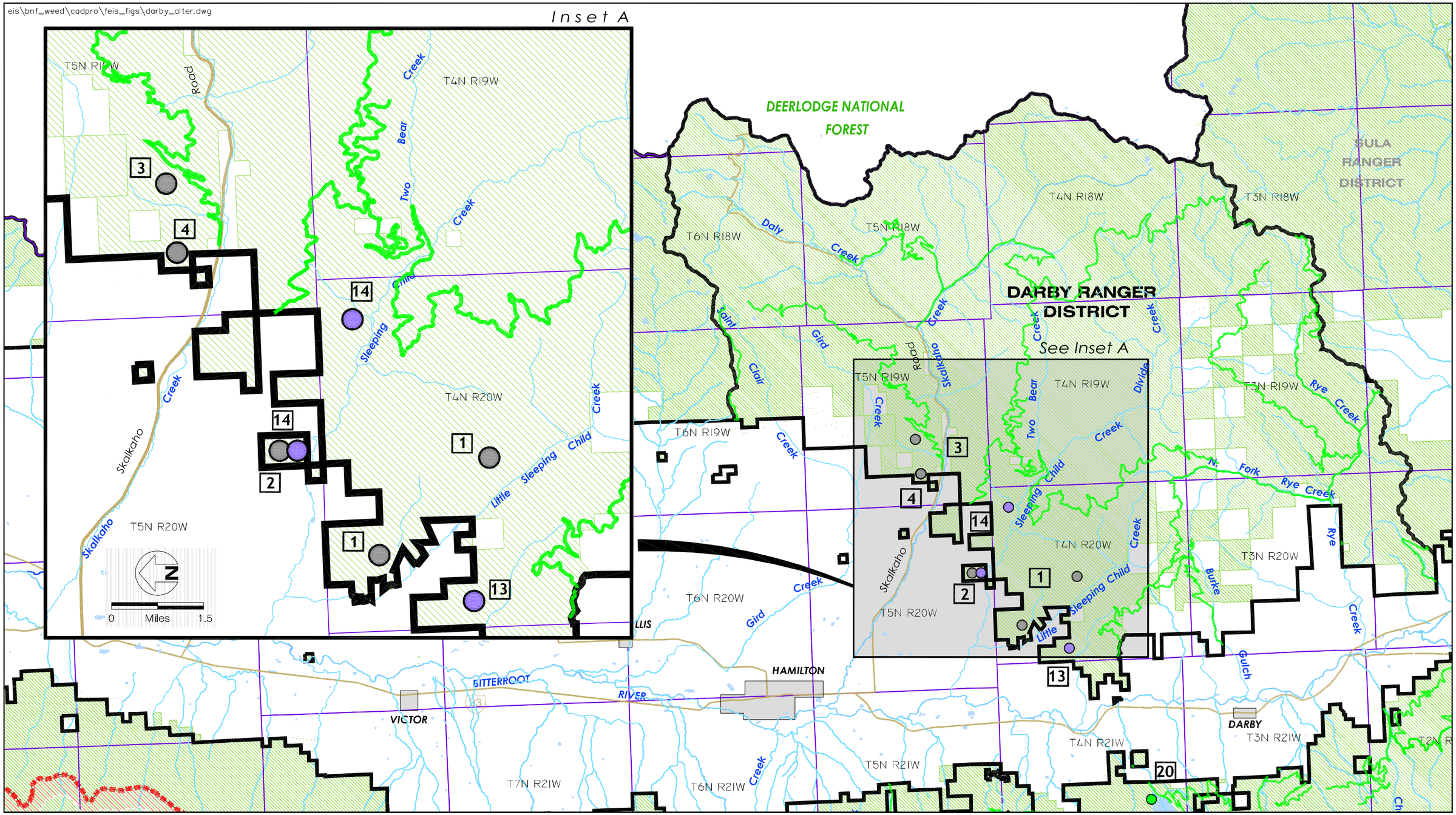

Alternative C - Darby Ranger District - East Half
Noxious Weed Treatment Project
Bitterroot National Forest
Southwestern Montana
FIGURE 2-14

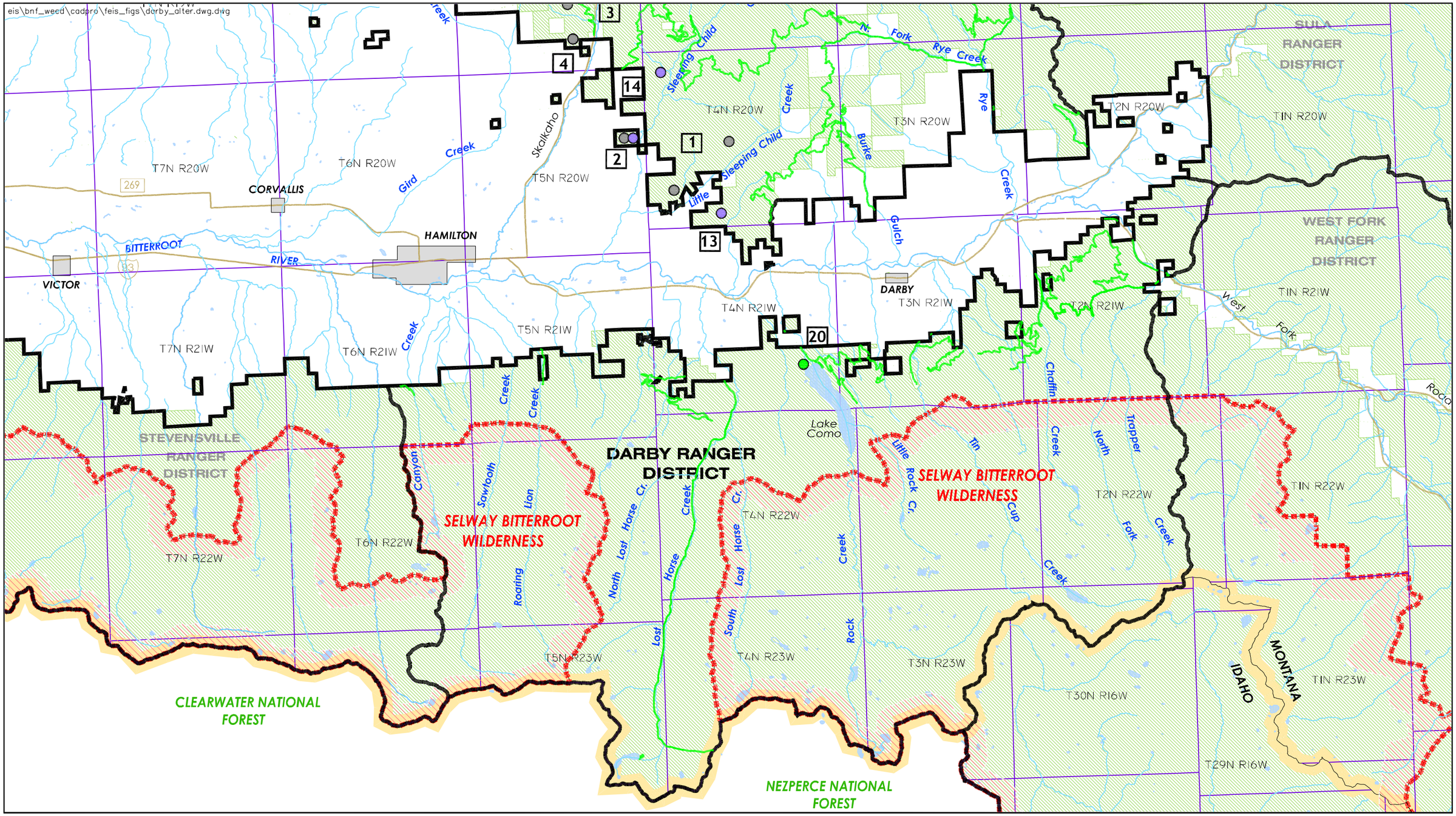

Big Game Winter/Summer Range and Other Grassland Treatment - Ground

Cross Boundary Cooperation Treatment Areas - Ground

Roads, Trails, and Recreational Treatment Sites - Ground

Roads - Not Numbered

9 Treatment Number, See Alternative C Tables In Chapter 2 For Description

Ranger District Boundary

Bitterroot National Forest

Wilderness Boundary

Major Roads/Highways

Montana/Idaho State Line

N

0 Miles 3

Alternative C - Darby Ranger District - West Half
Noxious Weed Treatment Project
Bitterroot National Forest
Southwestern Montana
FIGURE 2-15

eis\bnf_weed\cadpro\feis_figs\steve_alter.dwg

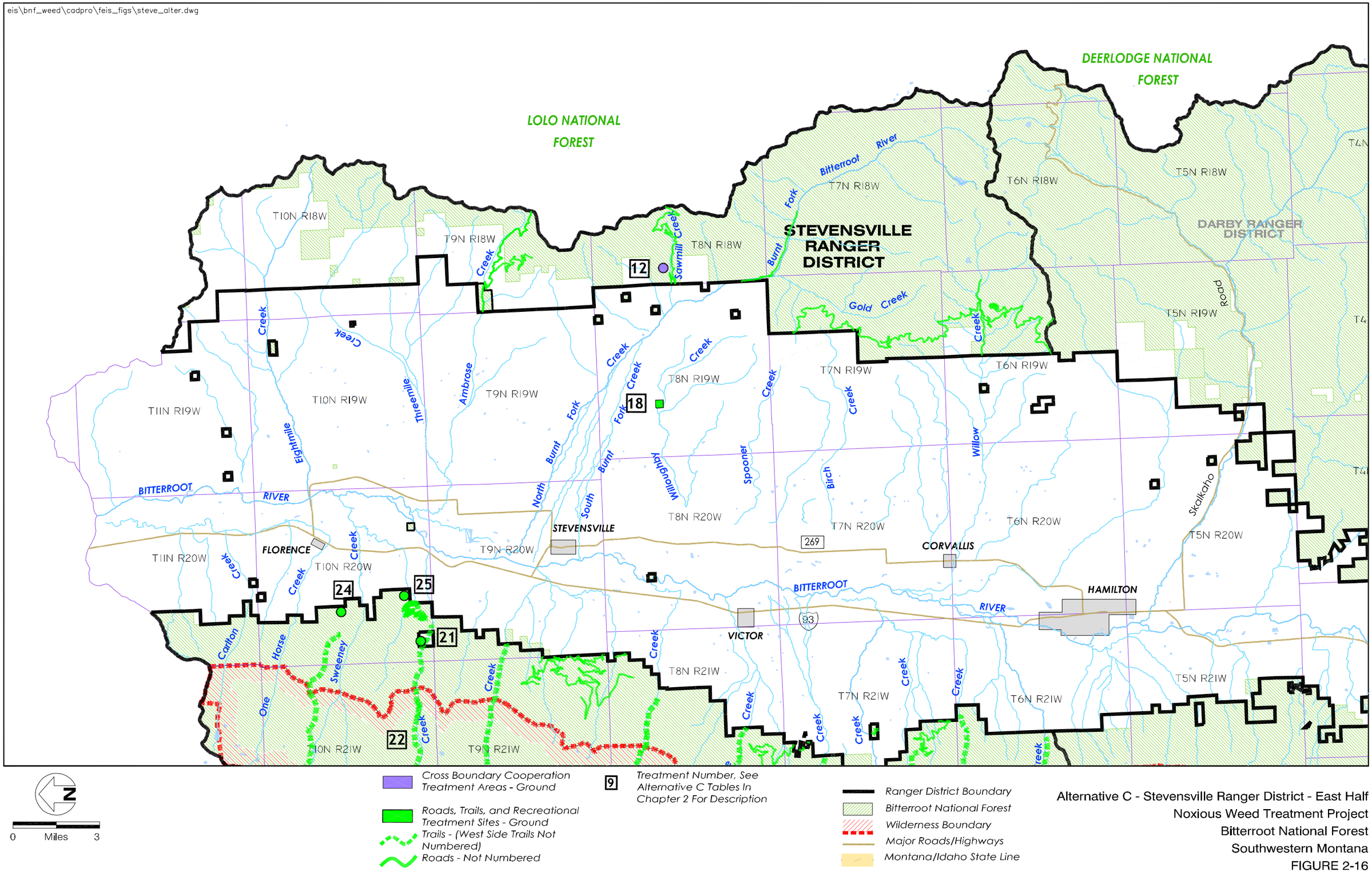

Alternative C - Stevensville Ranger District - East Half
Noxious Weed Treatment Project
Bitterroot National Forest
Southwestern Montana
FIGURE 2-16

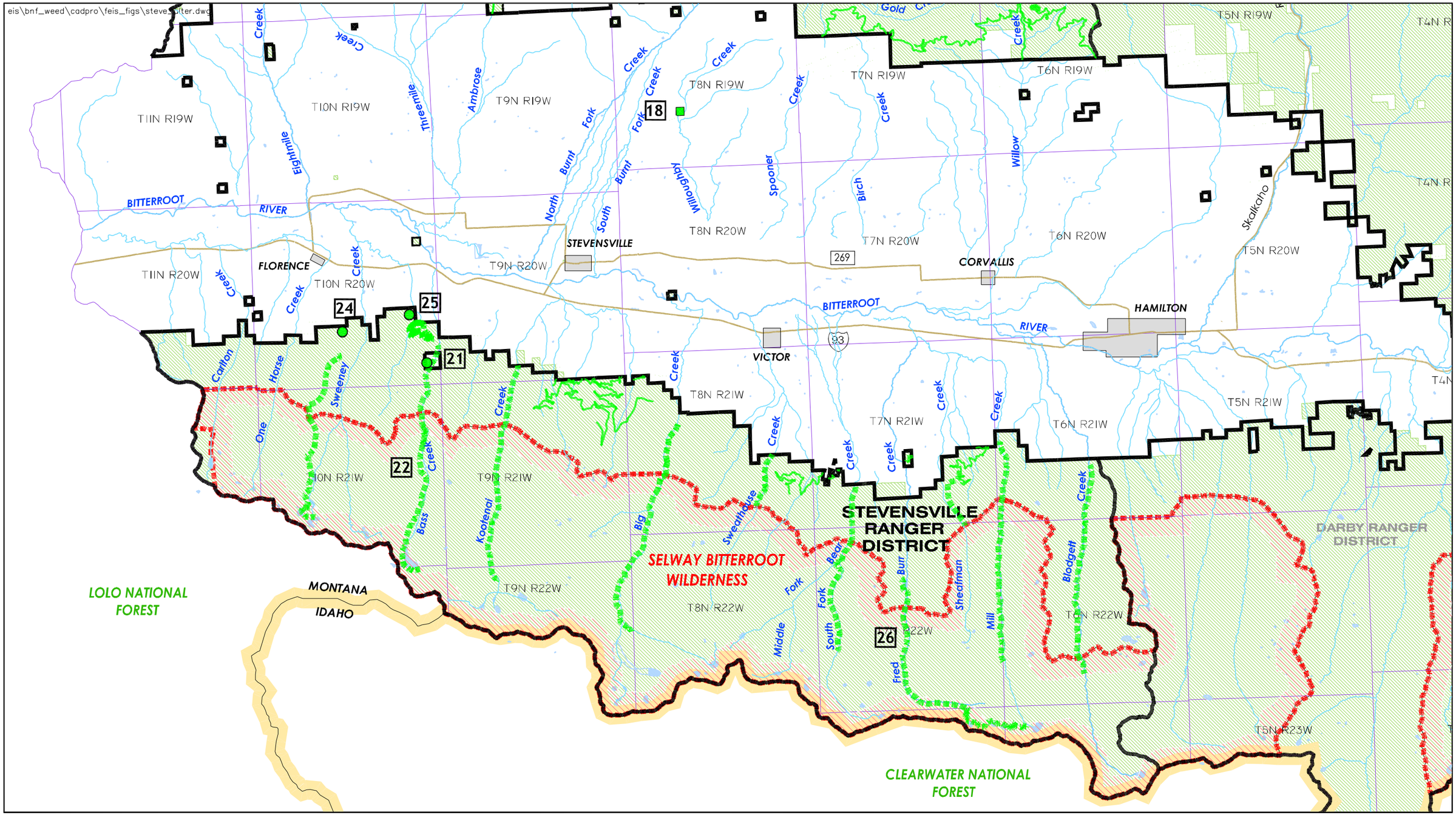

N

0 Miles 3

Cross Boundary Cooperation Treatment Areas - Ground

Roads, Trails, and Recreational Treatment Sites - Ground

Trails - (West Side Trails Not Numbered)

Roads - Not Numbered

9 Treatment Number, See Alternative C Tables In Chapter 2 For Description

Ranger District Boundary

Bitterroot National Forest

Wilderness Boundary

Major Roads/Highways

Montana/Idaho State Line

Alternative C - Stevensville Ranger District - West Half
Noxious Weed Treatment Project
Bitterroot National Forest
Southwestern Montana
FIGURE 2-17

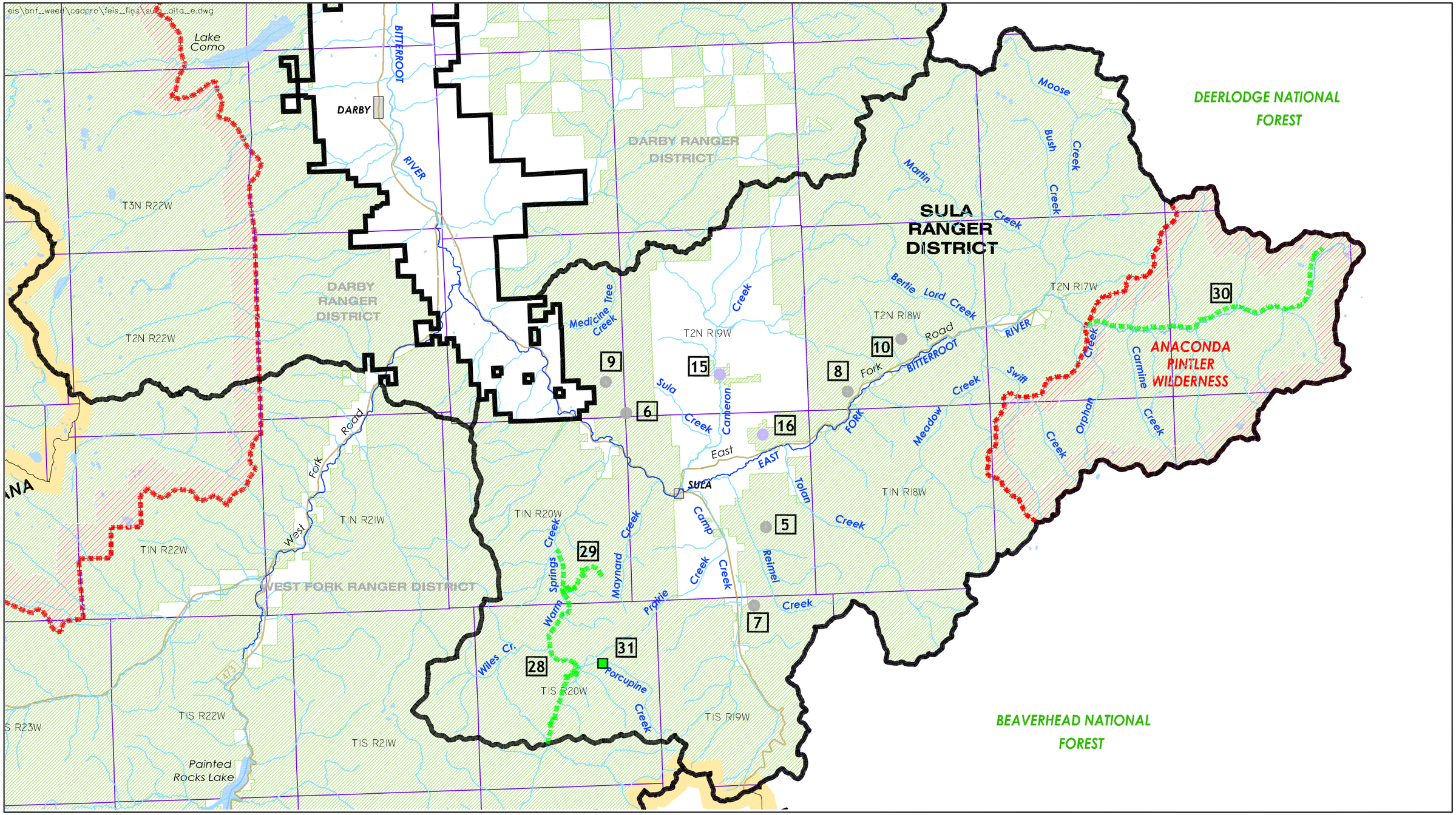

Alternative C - Sula Ranger District
Noxious Weed Treatment Project
Bitterroot National Forest
Southwestern Montana
FIGURE 2-18

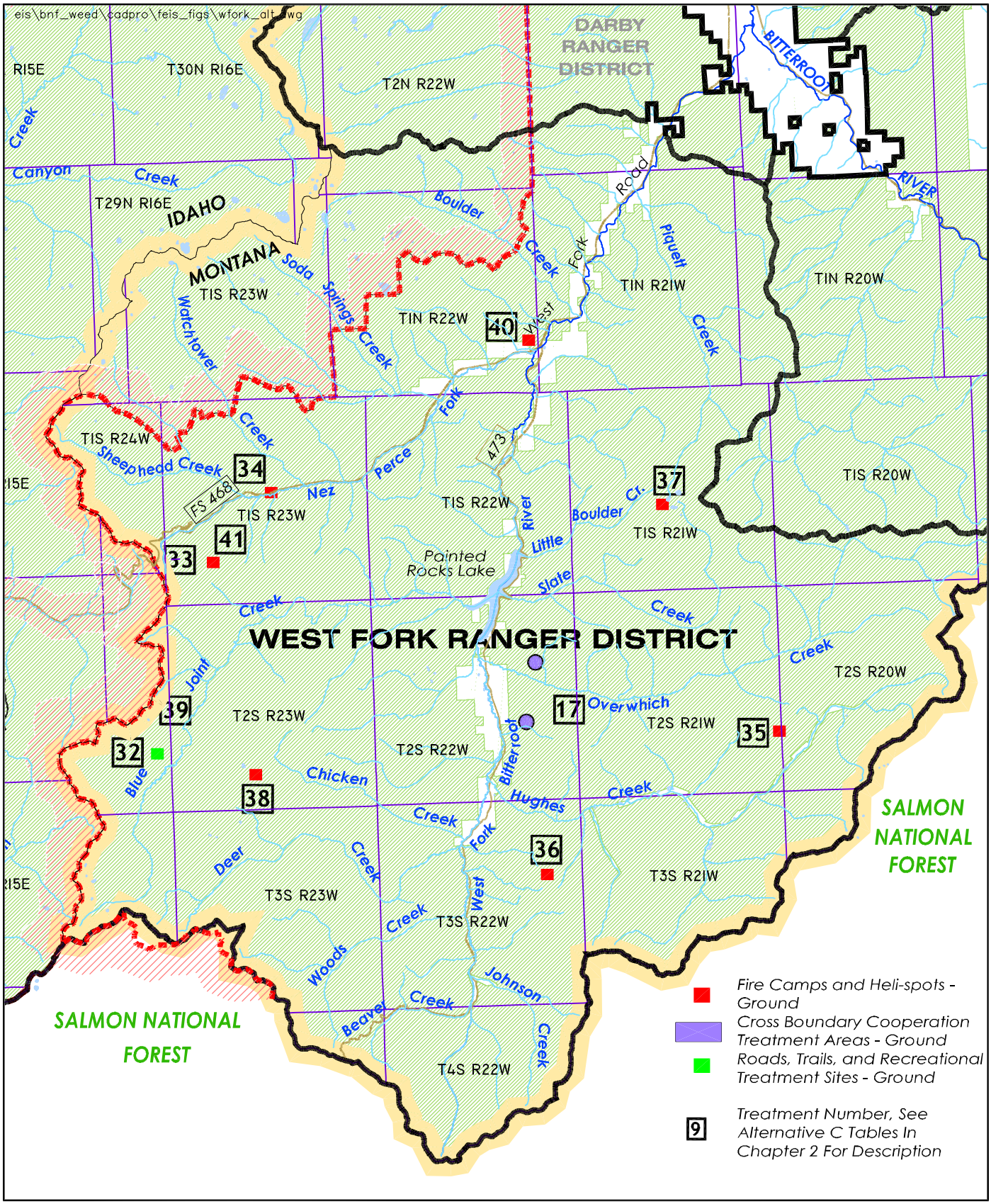

Alternative C - West Fork Ranger District
Noxious Weed Treatment Project
Bitterroot National Forest
Southwestern Montana
FIGURE 2-19

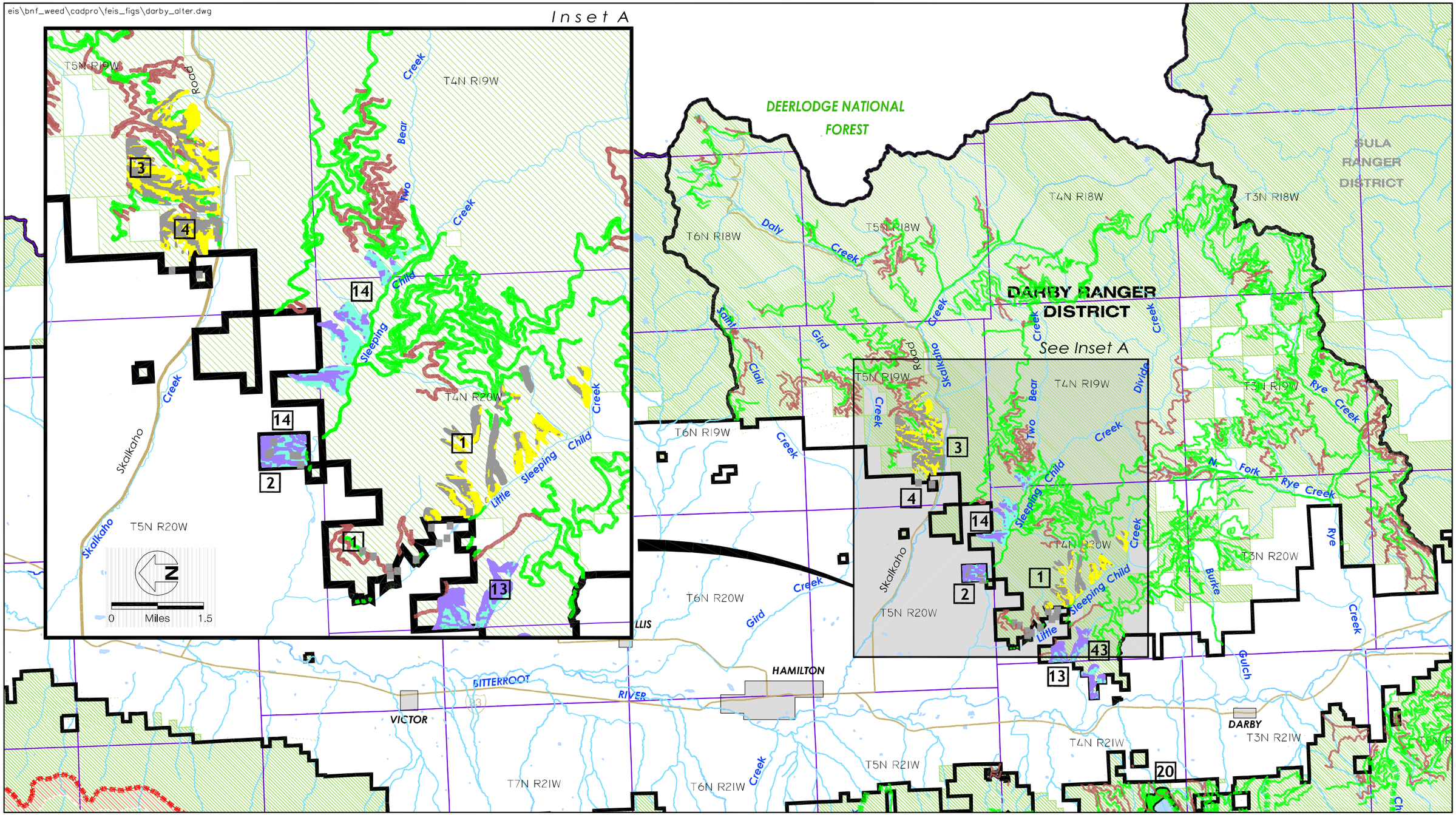

Alternative E - Darby Ranger District - East Half
Noxious Weed Treatment Project
Bitterroot National Forest
Southwestern Montana
FIGURE 2-20

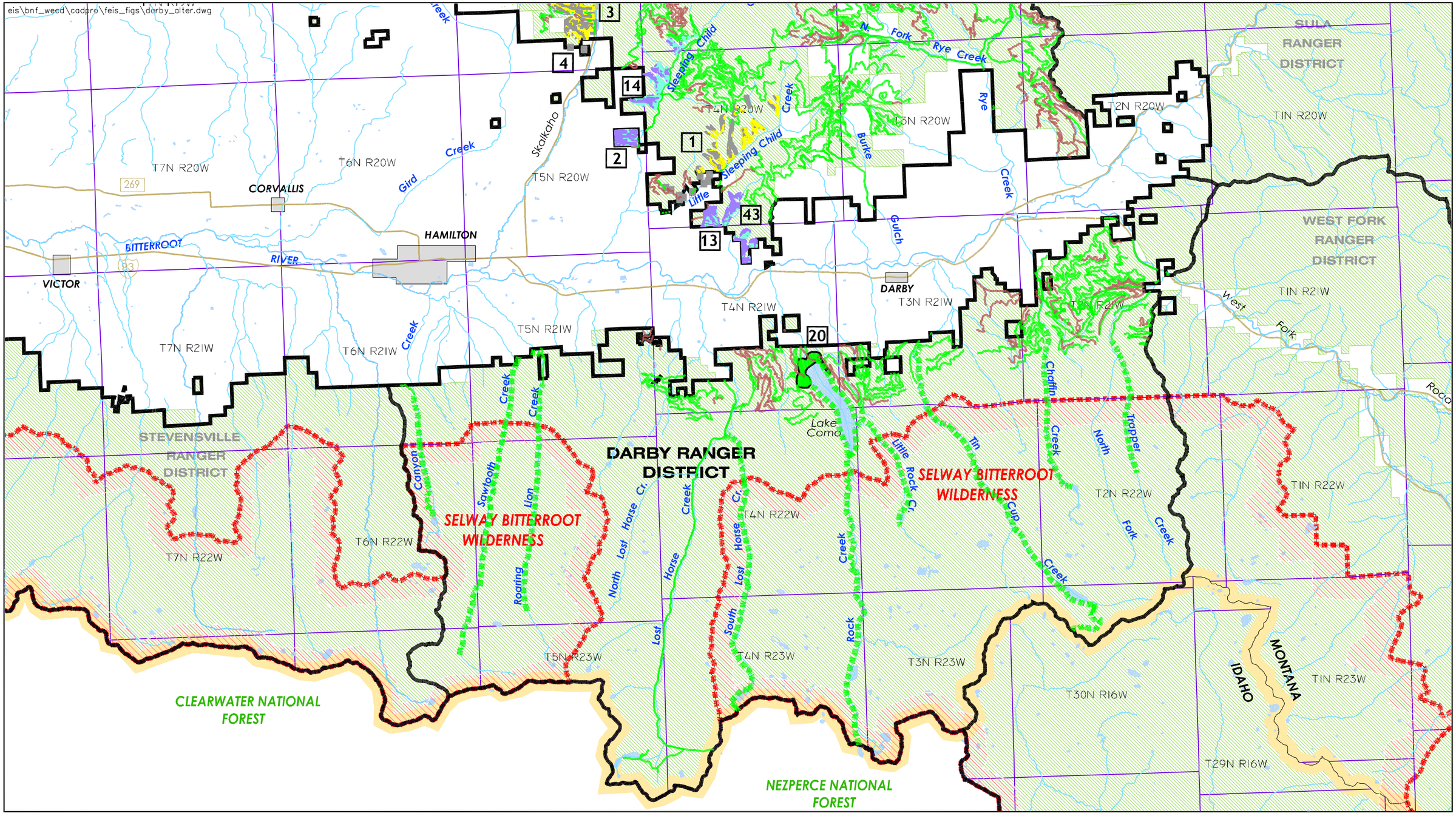

Alternative E - Darby Ranger District - West Half
Noxious Weed Treatment Project
Bitterroot National Forest
Southwestern Montana
FIGURE 2-21

eis\bnf_weed\cadpro\feis_figs\steve_alter.dwg

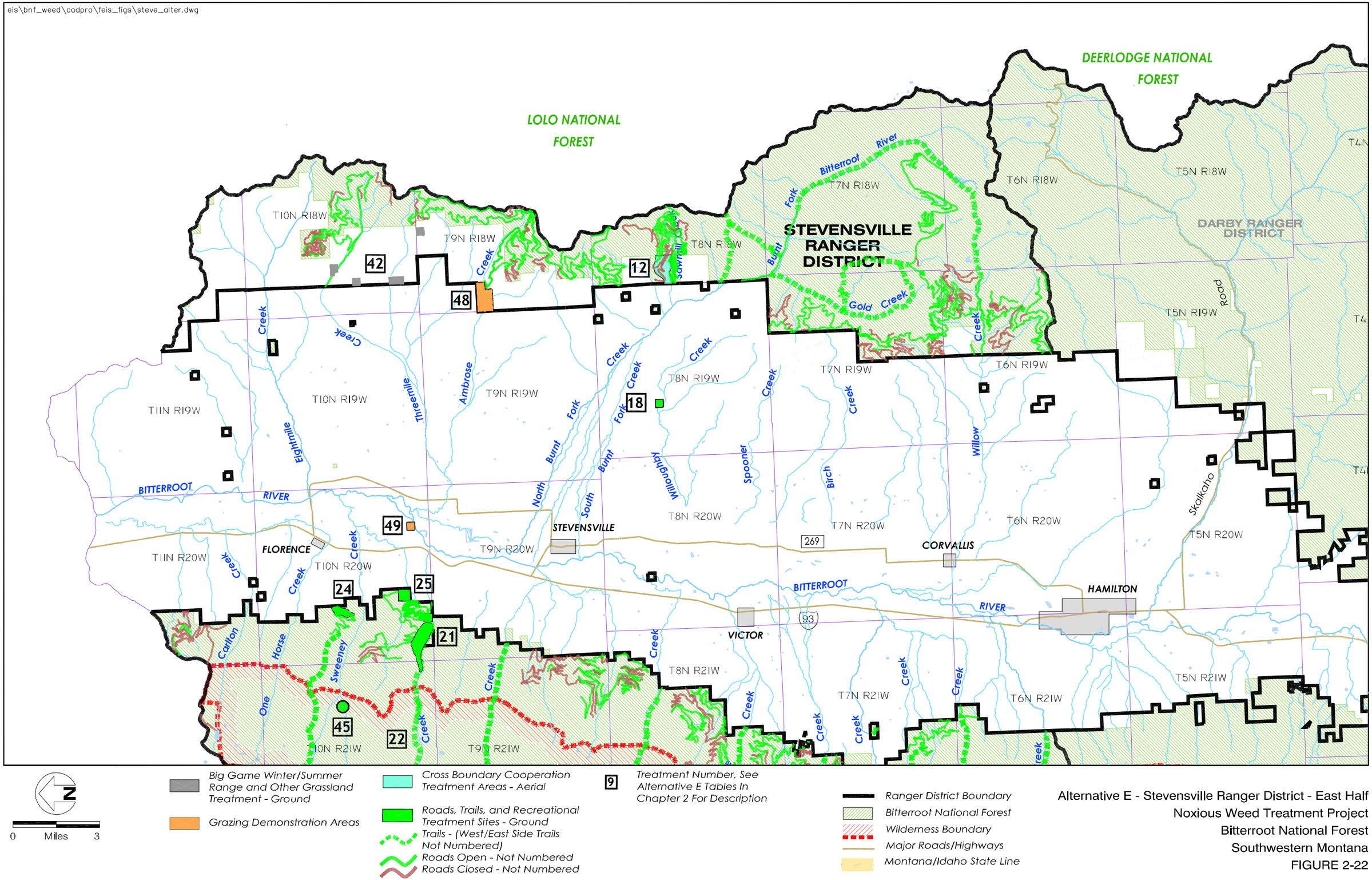

Big Game Winter/Summer Range and Other Grassland Treatment - Ground

Grazing Demonstration Areas

Cross Boundary Cooperation Treatment Areas - Aerial

Roads, Trails, and Recreational Treatment Sites - Ground

Trails - (West/East Side Trails Not Numbered)

Roads Open - Not Numbered

Roads Closed - Not Numbered

9 Treatment Number, See Alternative E Tables In Chapter 2 For Description

Ranger District Boundary

Bitterroot National Forest

Wilderness Boundary

Major Roads/Highways

Montana/Idaho State Line

N

0 Miles 3

Alternative E - Stevensville Ranger District - East Half
Noxious Weed Treatment Project
Bitterroot National Forest
Southwestern Montana
FIGURE 2-22

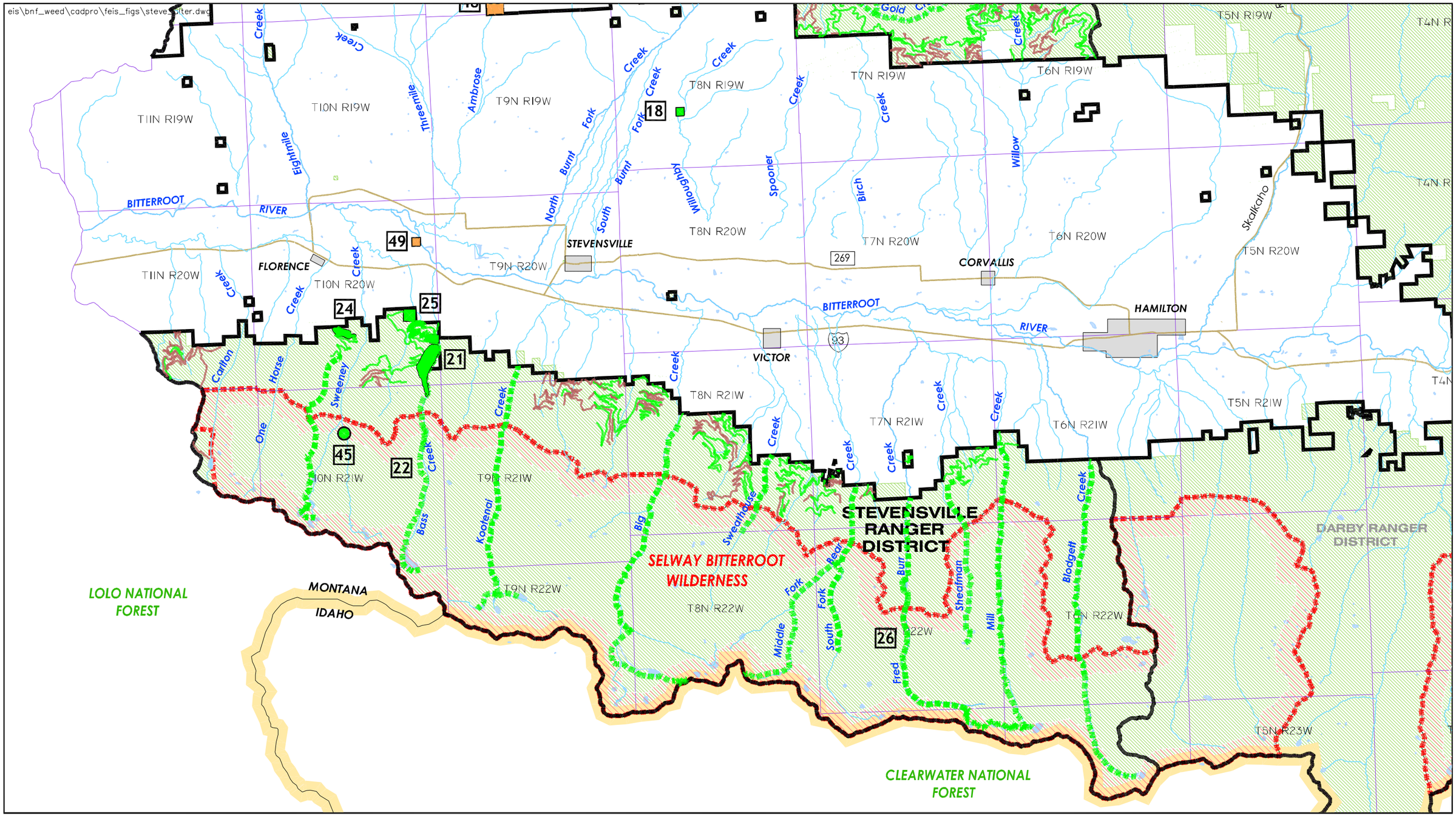

N

0 Miles 3

Big Game Winter/Summer Range and Other Grassland Treatment - Ground

Grazing Demonstration Areas

Cross Boundary Cooperation Treatment Areas - Aerial

Roads, Trails, and Recreational Treatment Sites - Ground

Trails - (West/East Side Trails Not Numbered)

Roads Open - Not Numbered

Roads Closed - Not Numbered

9 Treatment Number, See Alternative E Tables In Chapter 2 For Description

Ranger District Boundary

Bitterroot National Forest

Wilderness Boundary

Major Roads/Highways

Montana/Idaho State Line

Alternative E - Stevensville Ranger District - West Half
Noxious Weed Treatment Project
Bitterroot National Forest
Southwestern Montana
FIGURE 2-23

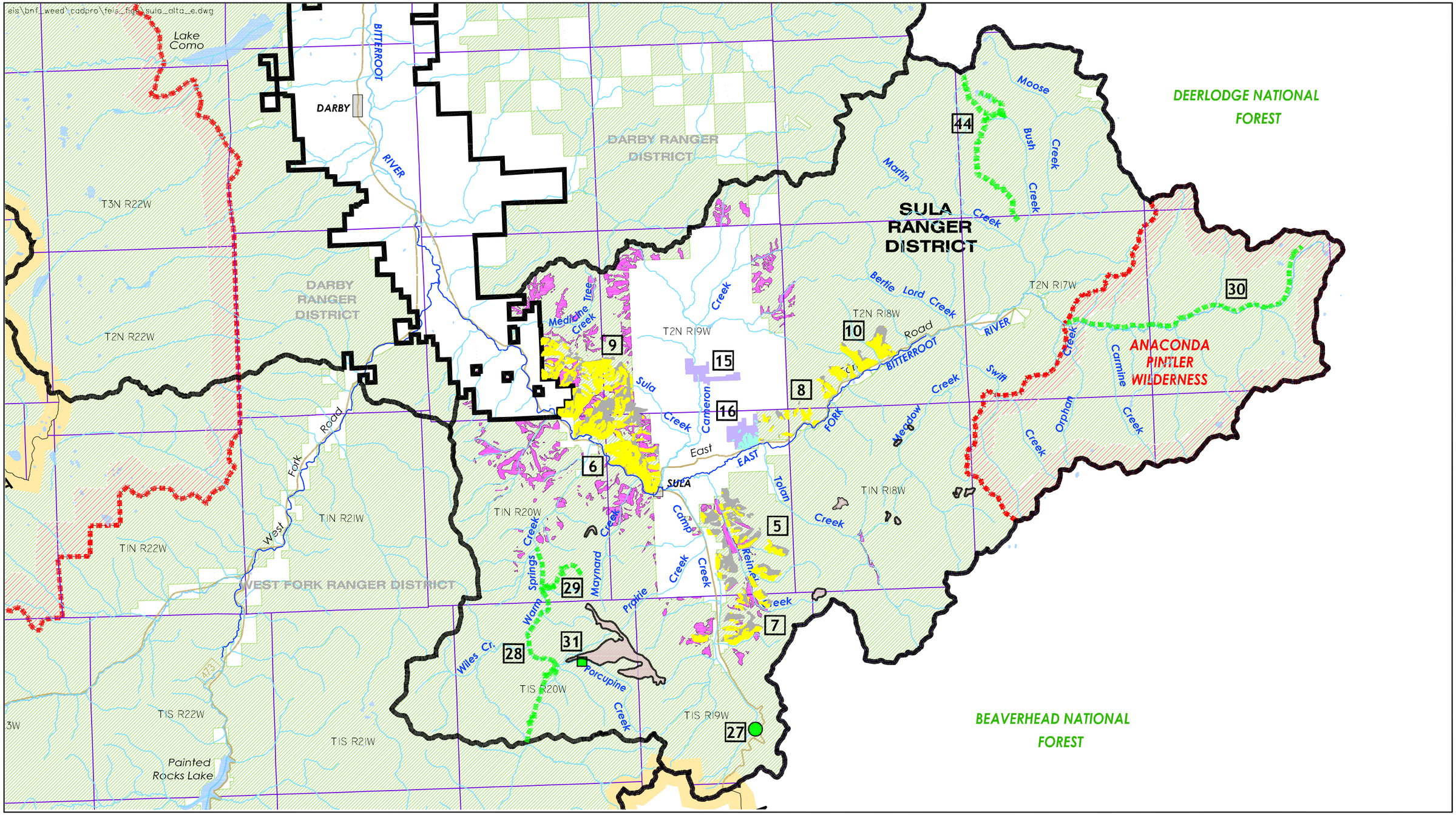

Big Game Winter/Summer Range and Other Grassland Treatment - Aerial

Big Game Winter/Summer Range and Other Grassland Treatment - Ground

High Risk Burned - Ground, Not Numbered

Cross Boundary Cooperation Treatment Areas - Ground

Cross Boundary Cooperation Treatment Areas - Aerial

Roads, Trails, and Recreational Treatment Sites - Ground

Weed-Free Areas - Ground, Not Numbered

9 Treatment Number, See Alternative E Tables In Chapter 2 For Description

Ranger District Boundary

Bitterroot National Forest

Wilderness Boundary

Major Roads/Highways

Montana/Idaho State Line

Alternative E - Sula Ranger District
Noxious Weed Treatment Project
Bitterroot National Forest
Southwestern Montana
FIGURE 2-24

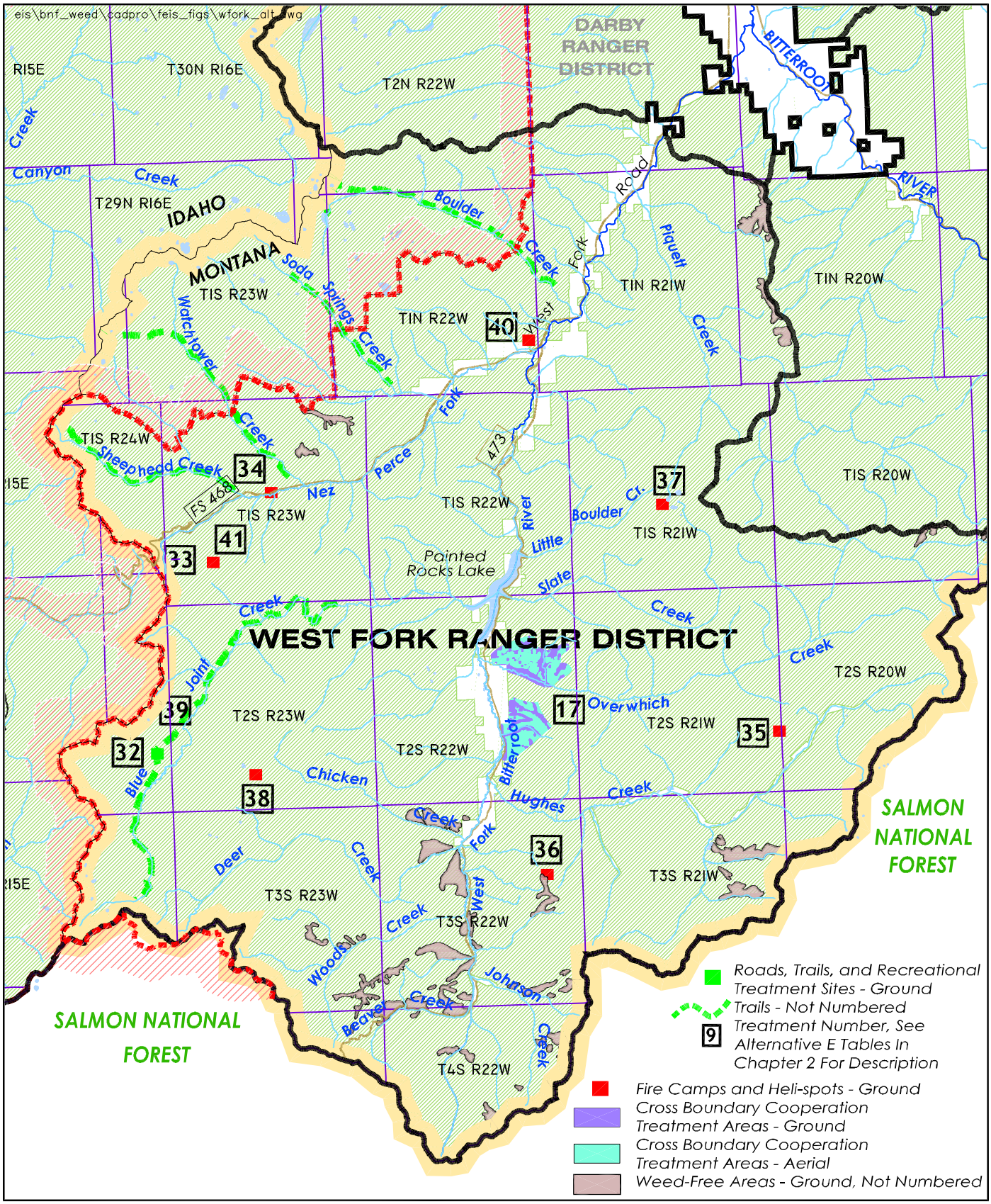

Alternative E - West Fork Ranger District
Noxious Weed Treatment Project
Bitterroot National Forest
Southwestern Montana
FIGURE 2-25