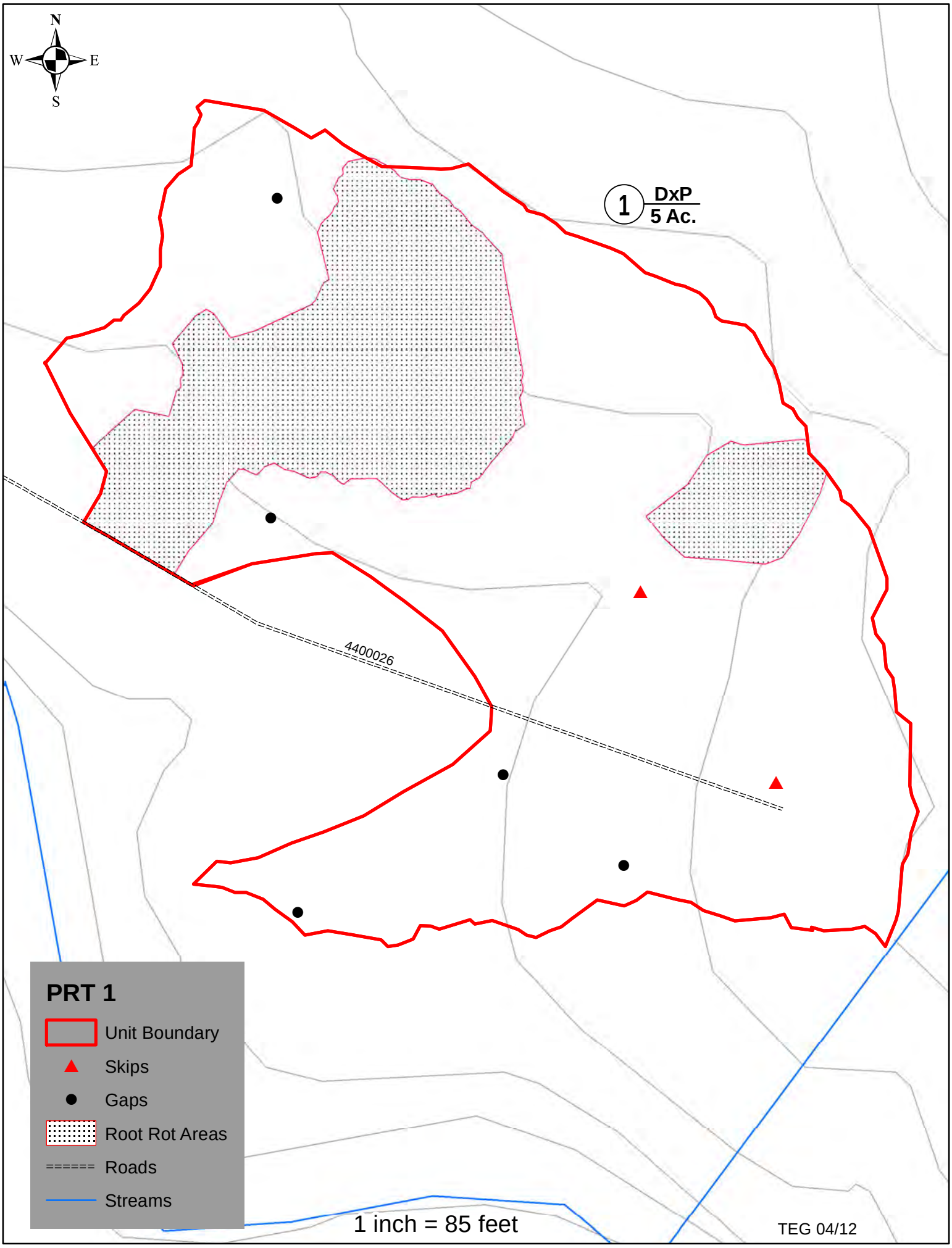
N
W
E
S
1
DxP
5 Ac.
4400026
PRT 1
Unit Boundary
Skips
Gaps
Root Rot Areas
Roads
Streams
1 inch = 85 feet
TEG 04/12

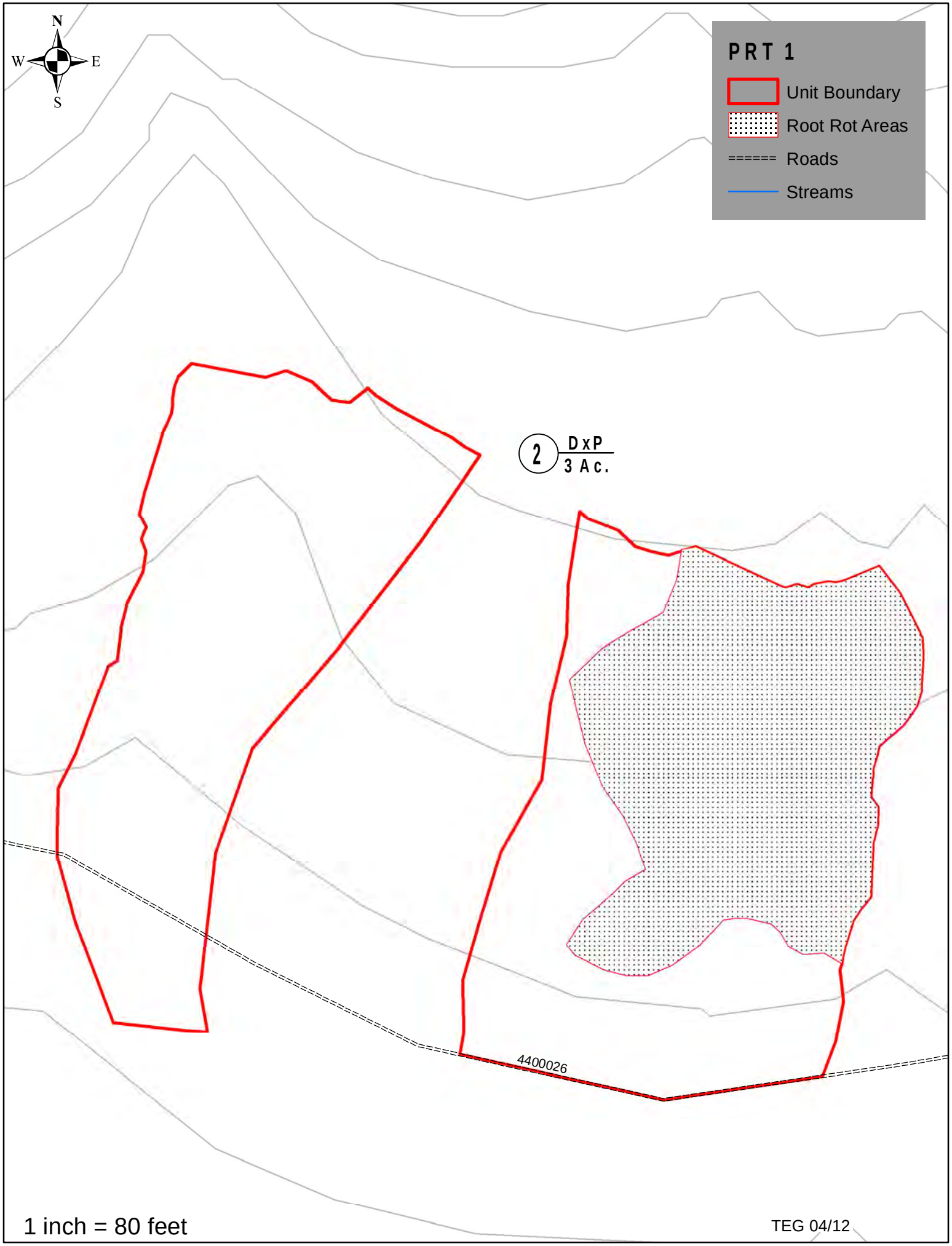
N
W
E
S
PRT 1
Unit Boundary
Root Rot Areas
Roads
Streams
2
DxP
3 Ac.
4400026
1 inch = 80 feet
TEG 04/12

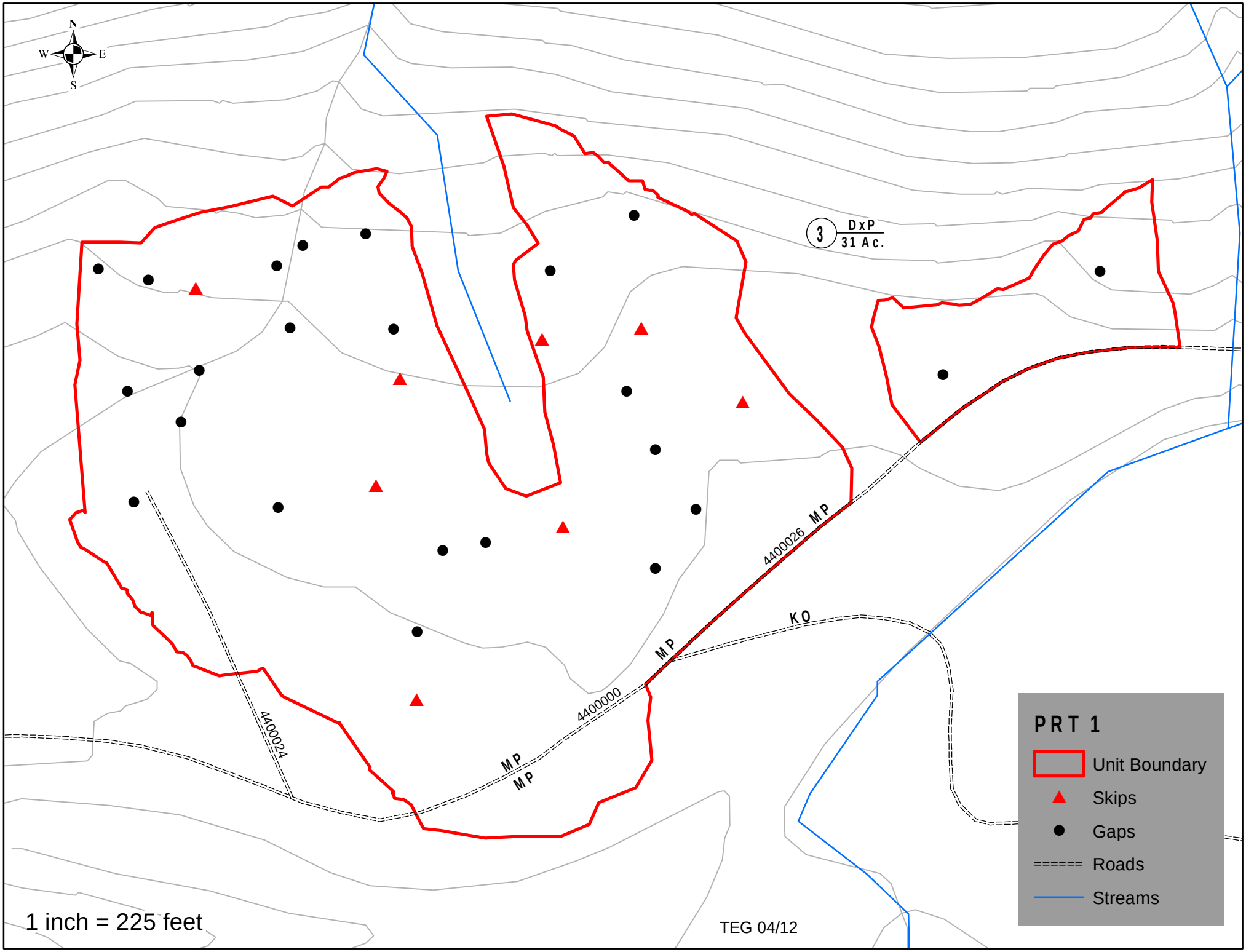
N
W
E
S
3
DxP
31 Ac.
4400026
MP
KO
MP
4400000
4400024
MP
MP
PRT 1
Unit Boundary
Skips
Gaps
Roads
Streams
1 inch = 225 feet
TEG 04/12

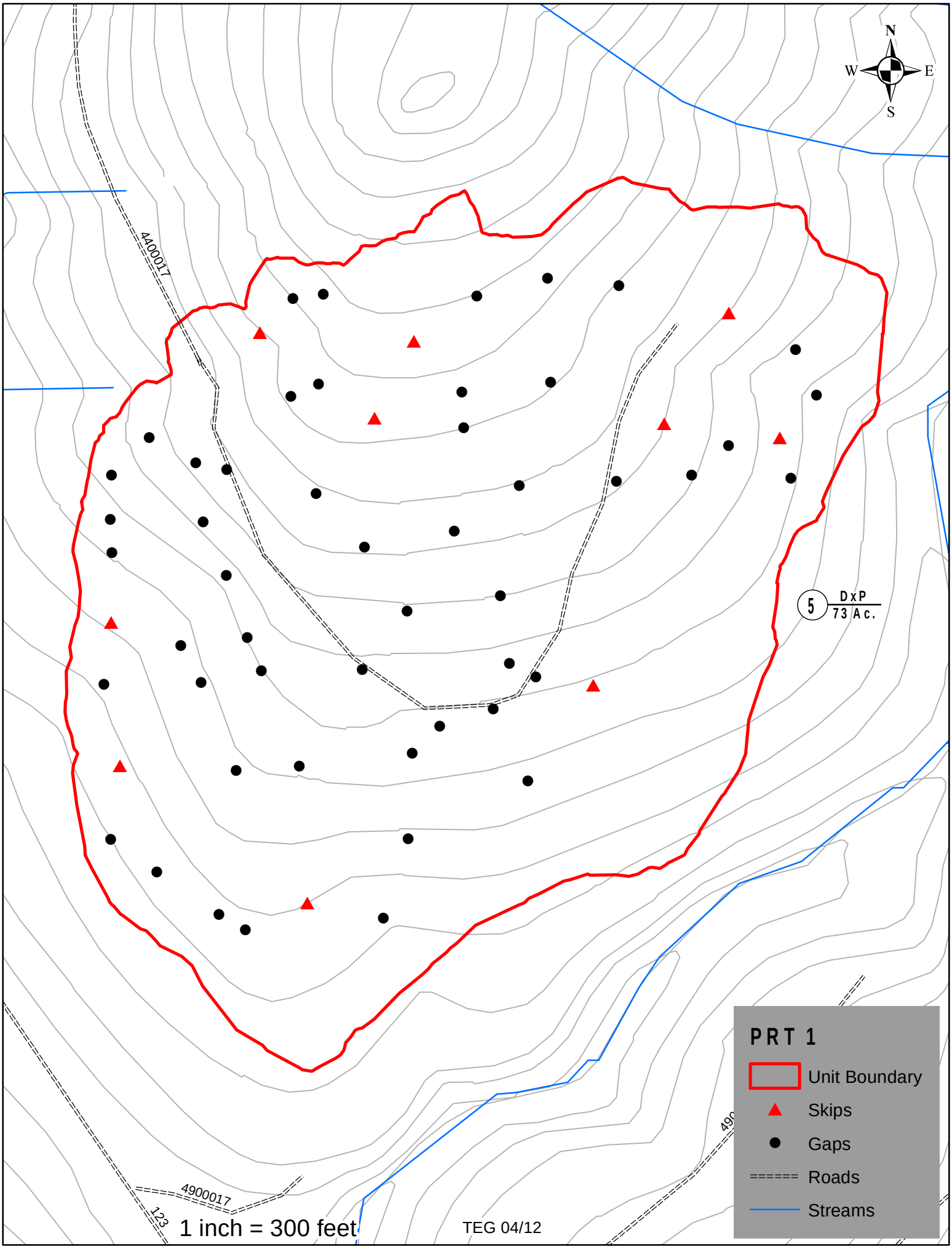
N
W
E
S
4400017
4900017
123
5
DxP
73 Ac.
PRT 1
Unit Boundary
Skips
Gaps
Roads
Streams
1 inch = 300 feet
TEG 04/12

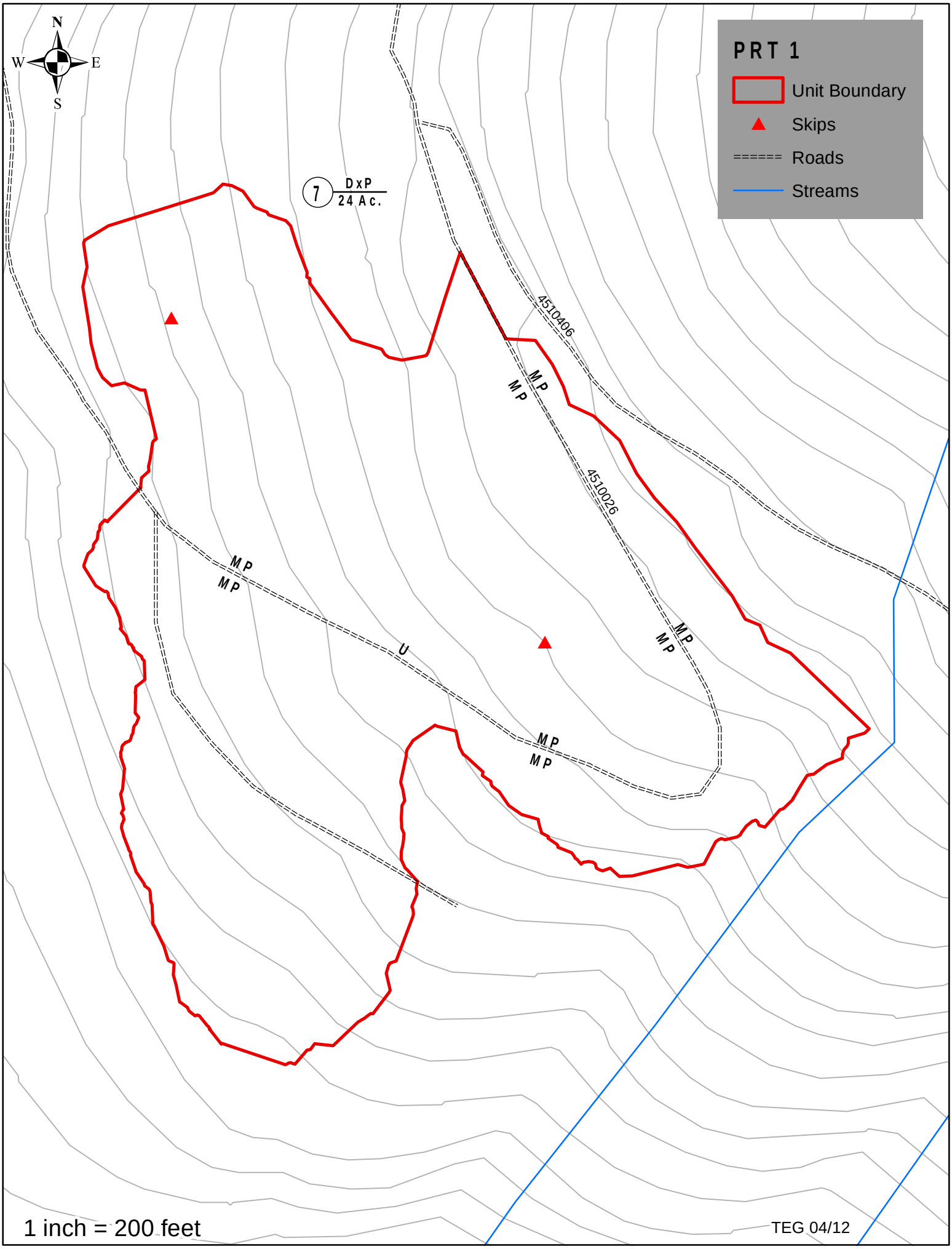
N
W
E
S
PRT 1
Unit Boundary
Skips
Roads
Streams
7
DxP
24 Ac.
4510406
4510026
MP
MP
MP
MP
U
MP
MP
MP
MP
1 inch = 200 feet
TEG 04/12

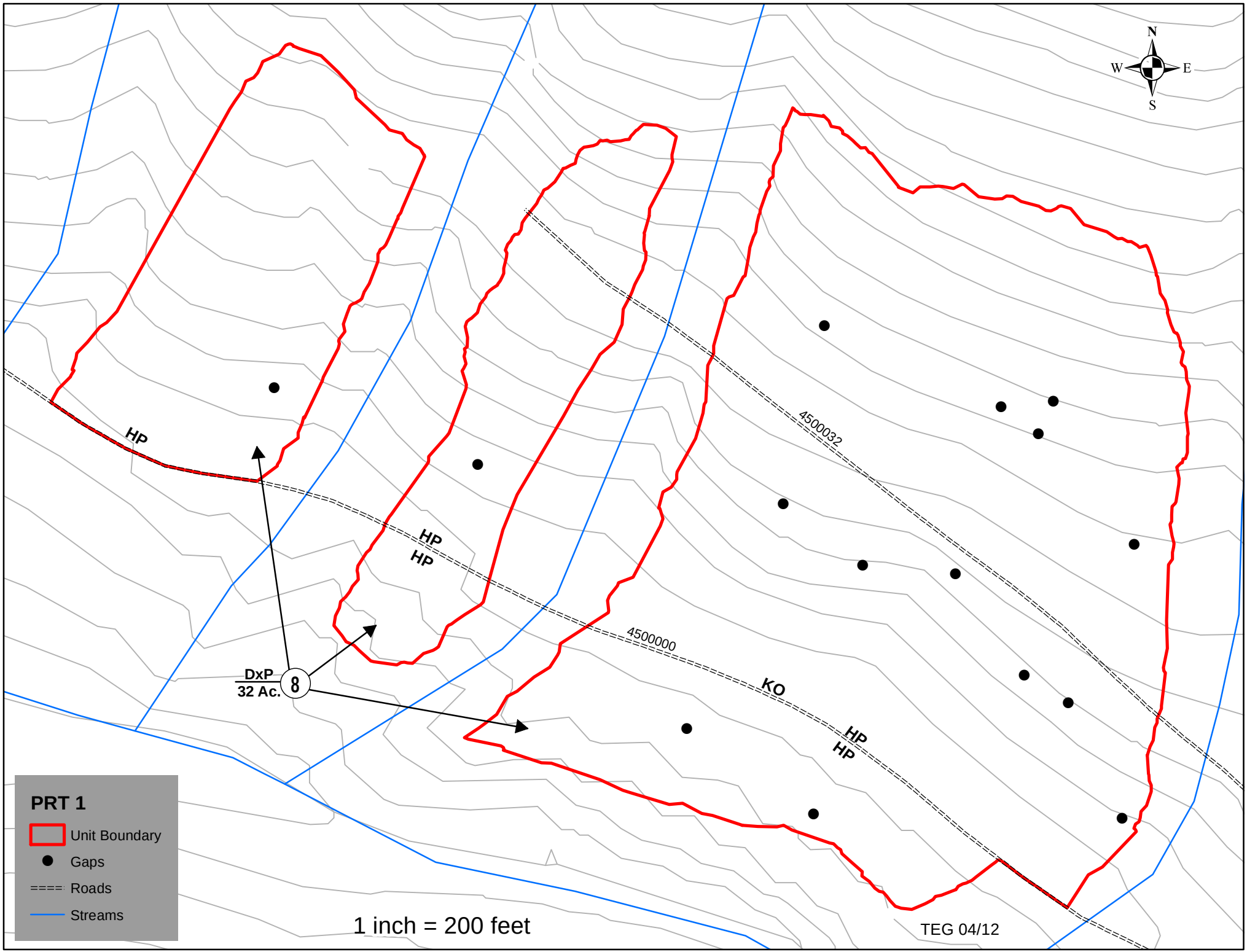
N
W
E
S
HP
HP
HP
4500032
4500000
KO
HP
HP
DxP
32 Ac.
8
PRT 1
Unit Boundary
Gaps
Roads
Streams
1 inch = 200 feet
TEG 04/12

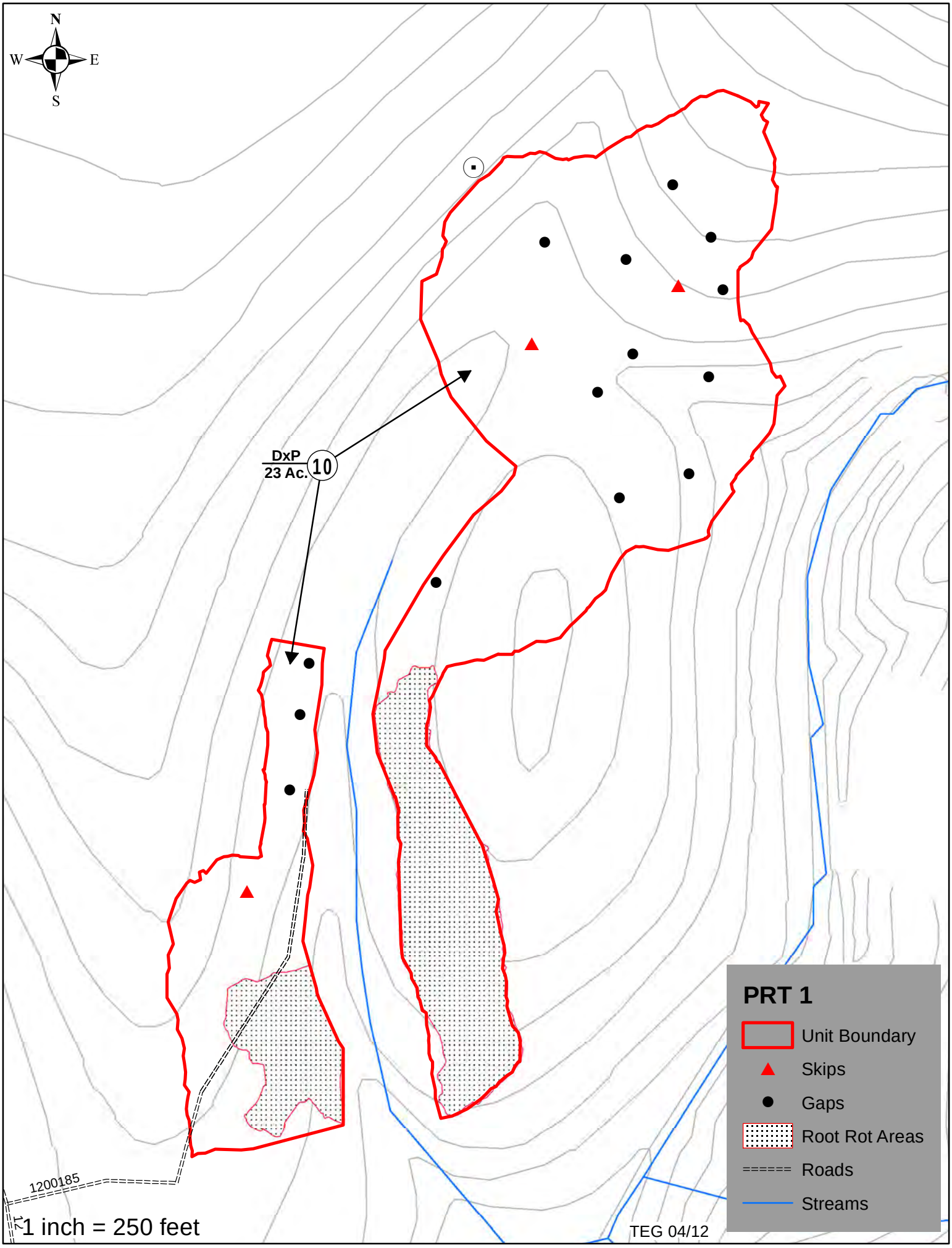
N
W
E
S
DxP
23 Ac.
10
1200185
1 inch = 250 feet
TEG 04/12
PRT 1
Unit Boundary
Skips
Gaps
Root Rot Areas
Roads
Streams

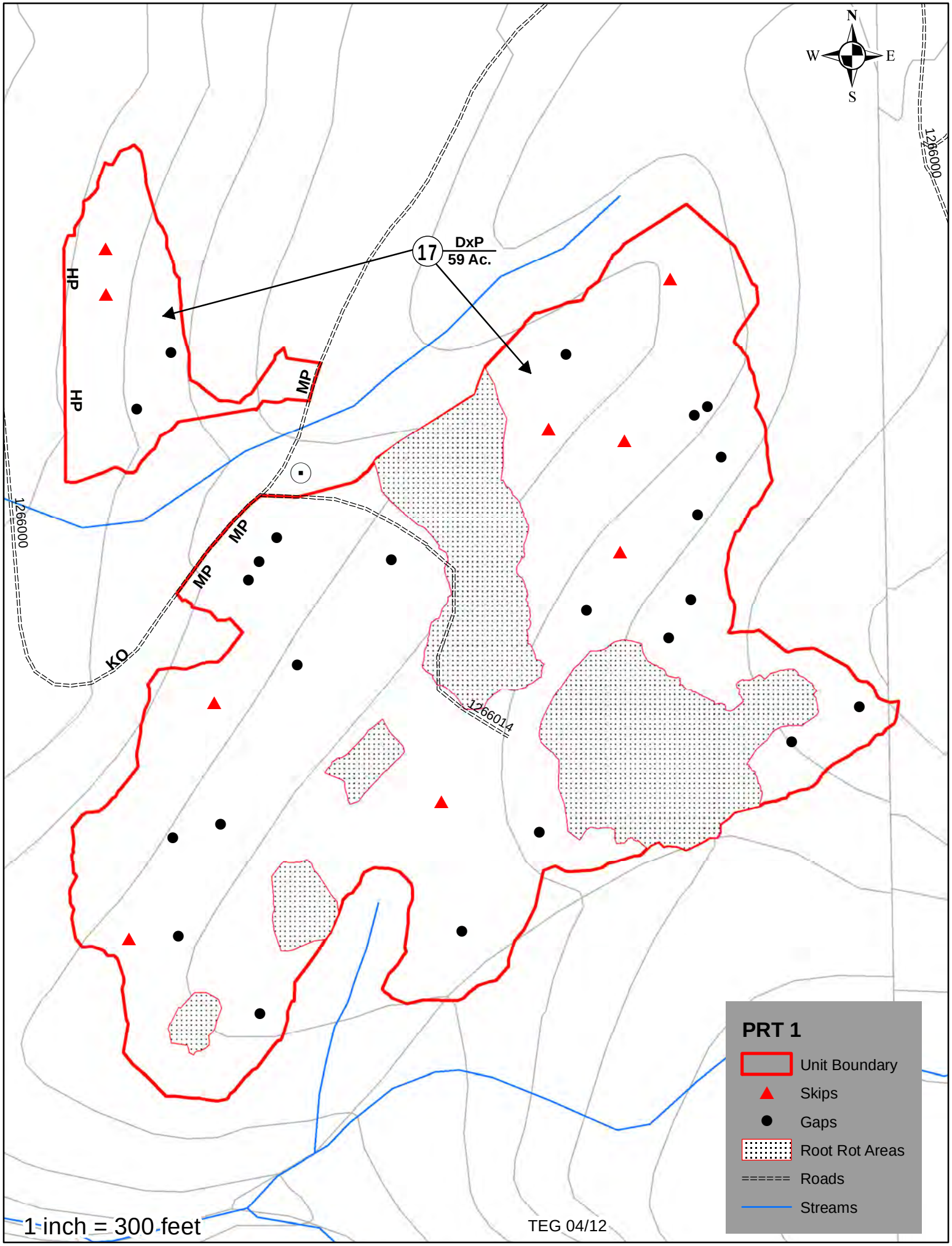
N
W
E
S
17
DxP
59 Ac.
HP
HP
MP
MP
MP
KO
1266000
1266000
1266014
PRT 1
Unit Boundary
Skips
Gaps
Root Rot Areas
Roads
Streams
1 inch = 300 feet
TEG 04/12

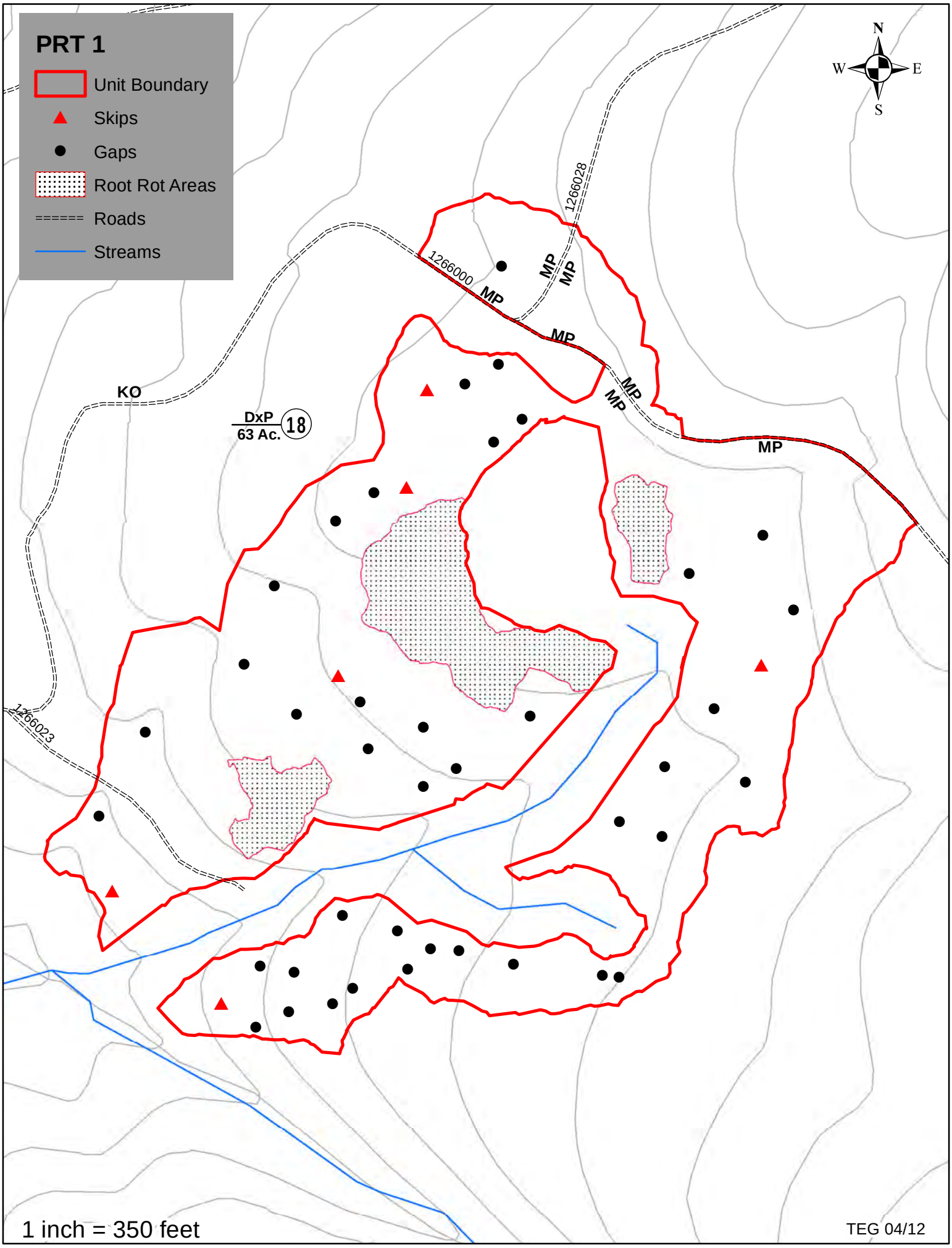
PRT 1
Unit Boundary
Skips
Gaps
Root Rot Areas
Roads
Streams
N
W
E
S
1266028
1266000
MP
MP
MP
MP
MP
MP
KO
DxP
63 Ac.
18
1266023
1 inch = 350 feet
TEG 04/12