




Flathead National Forest

Swan Lake Ranger District
Bigfork, Montana
406-837-7500
Rev. 5/2012



Echo Broken Leg Trail #544

Distance: This trail is 9.5 miles long.

Difficulty: Moderate

USGS Quad: Jewel Basin, Crater Lake

Beginning Elevation: 3380 ft

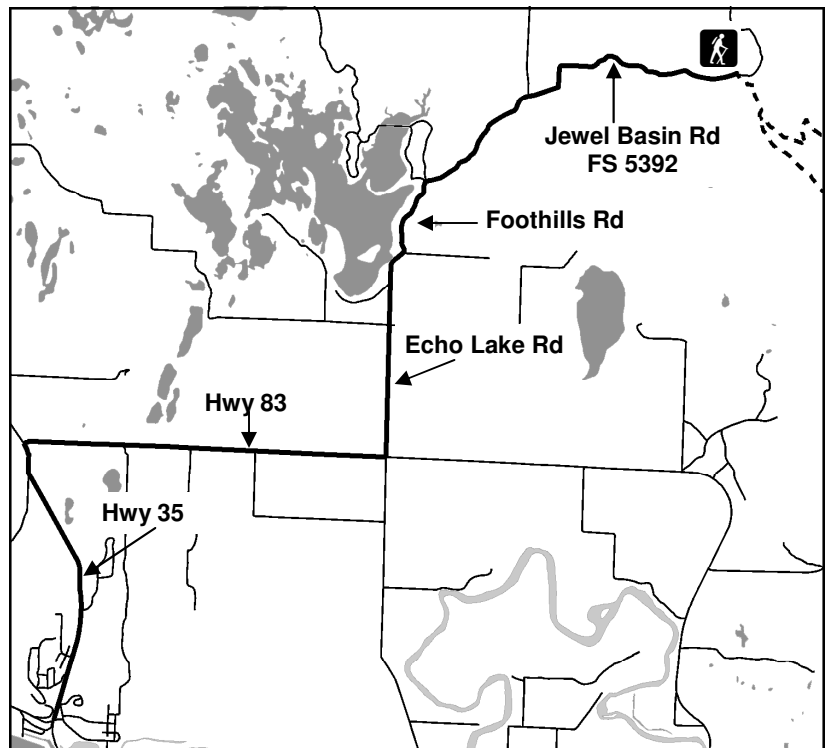
Highest Elevation: 6840 ft

Directions: From Bigfork, go north on Highway 35 for 2.3 miles and turn right onto Hwy. 83. Stay on 83 for 2.8 miles, turning left onto Echo Lake Rd. After 2.2 miles, merge slightly right onto the Foothills Road. After 1.1 miles turn right onto Road #5392 also called Jewel Basin Rd. The trailhead is about two miles up the road on the right.

Season: This trail is normally snow free by early May.

Regulations: Hiking, horse riding and mountain biking are allowed on these trails. Motorized vehicles, including motorcycles are prohibited.

Trail Description: This popular hiking trail sidehills gradually with views of the valley. The first major stream crossing 4 miles up, Wolf Creek, may result in wet feet. This trail is also known as the Echo-Broken Leg Trail and Wolf Creek Trail.



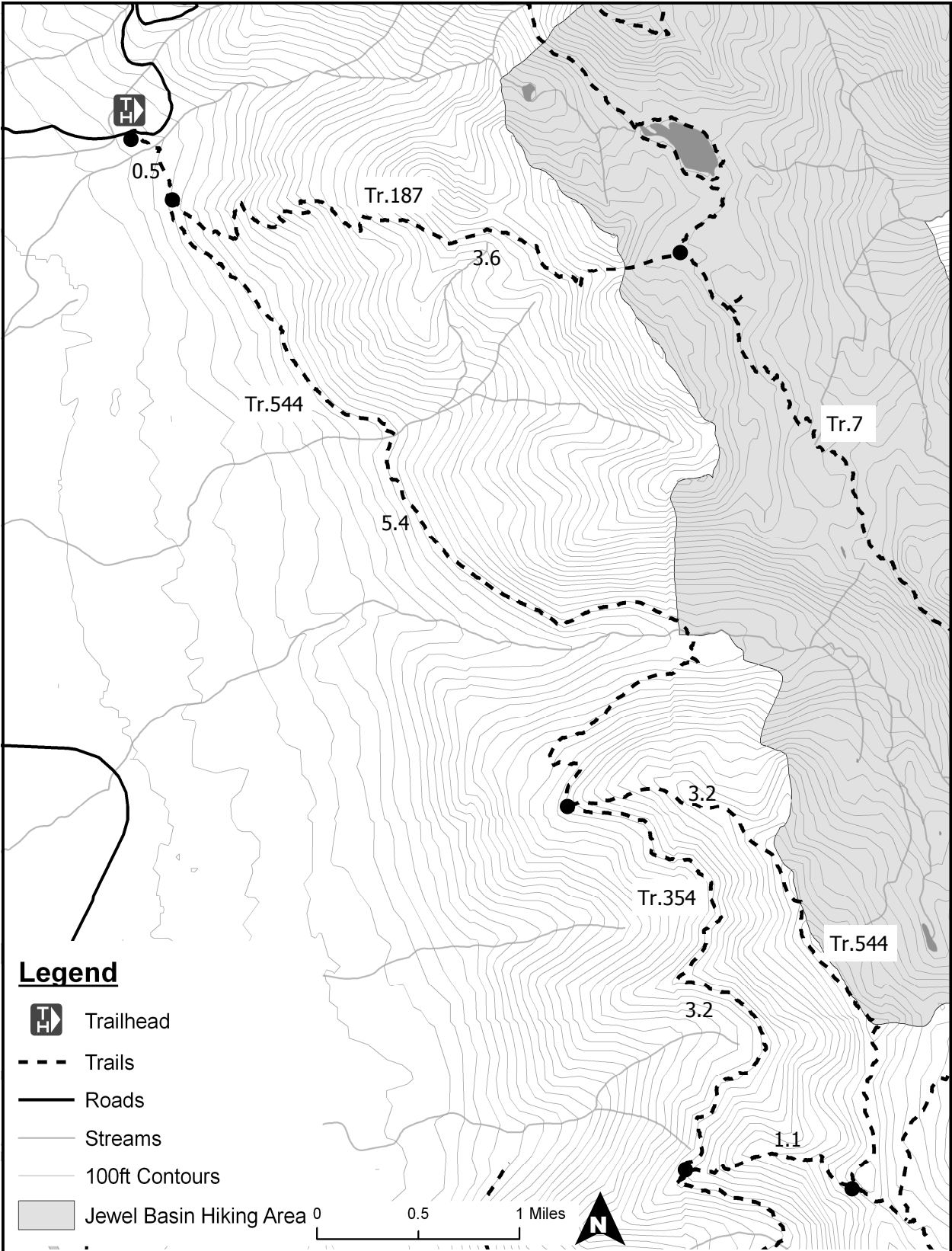
Note: Many roads are not displayed.

PACK IT IN — PACK IT OUT

LEAVE NO TRACE

RESPECT OTHERS RESPECT WILDLIFE LEAVE WHAT YOU FIND DISPOSE OF WASTE PROPERLY

PLAN AHEAD AND PREPARE TRAVEL & CAMP ON DURABLE SURFACES MINIMIZE CAMPFIRE USE



Disclaimer: The Forest Service reserves the right to correct, modify, or replace GIS products without notification. This information is not accurate for legal boundaries or for navigation purposes; it may not meet National Map Accuracy Standards. The Forest Service assumes no responsibility for the interpretation or application of this data by others.