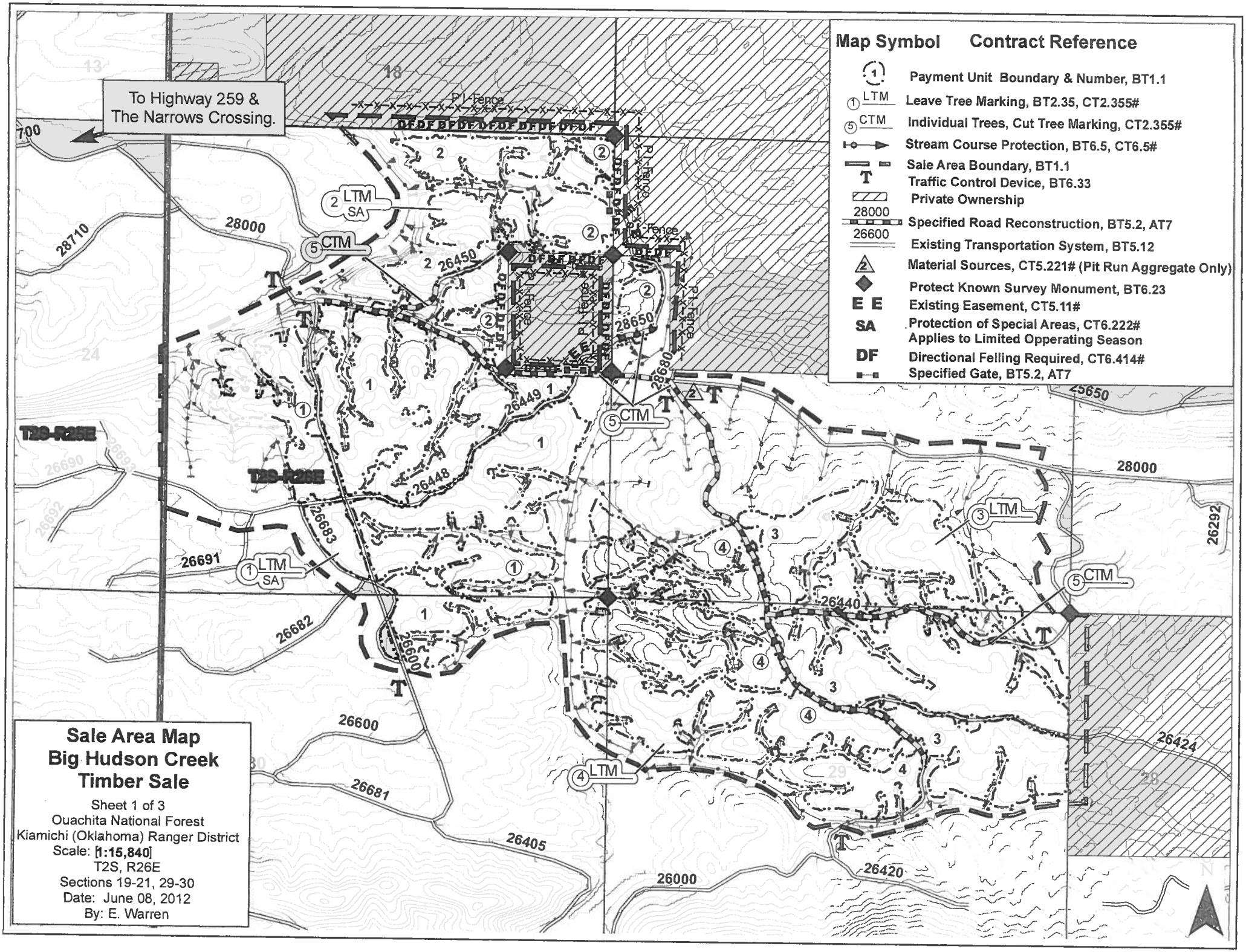

Map Symbol
Contract Reference
Payment Unit Boundary & Number, BT1.1
LTM Leave Tree Marking, BT2.35, CT2.355#
CTM Individual Trees, Cut Tree Marking, CT2.355#
Stream Course Protection, BT6.5, CT6.5#
Sale Area Boundary, BT1.1
T Traffic Control Device, BT6.33
Private Ownership
28000 Specified Road Reconstruction, BT5.2, AT7
26600 Existing Transportation System, BT5.12
Material Sources, CT5.221# (Pit Run Aggregate Only)
Protect Known Survey Monument, BT6.23
E E Existing Easement, CT5.11#
SA Protection of Special Areas, CT6.222# Applies to Limited Opperating Season
DF Directional Felling Required, CT6.414#
Specified Gate, BT5.2, AT7
To Highway 259 & The Narrows Crossing.
T2S-R25E
T2S-R26E
Sale Area Map
Big Hudson Creek
Timber Sale
Sheet 1 of 3
Ouachita National Forest
Kiamichi (Oklahoma) Ranger District
Scale: [1:15,840]
T2S, R26E
Sections 19-21, 29-30
Date: June 08, 2012
By: E. Warren

Sale Area Map
Big Hudson Creek Timber Sale

Sheet 2 of 3
Ouachita National Forest
Kiamichi (Oklahoma) Ranger District
Scale: 1:10,000
T2S, R26E
Sections 19-21, 29-30
Date: June 08, 2012
By: E. Warren

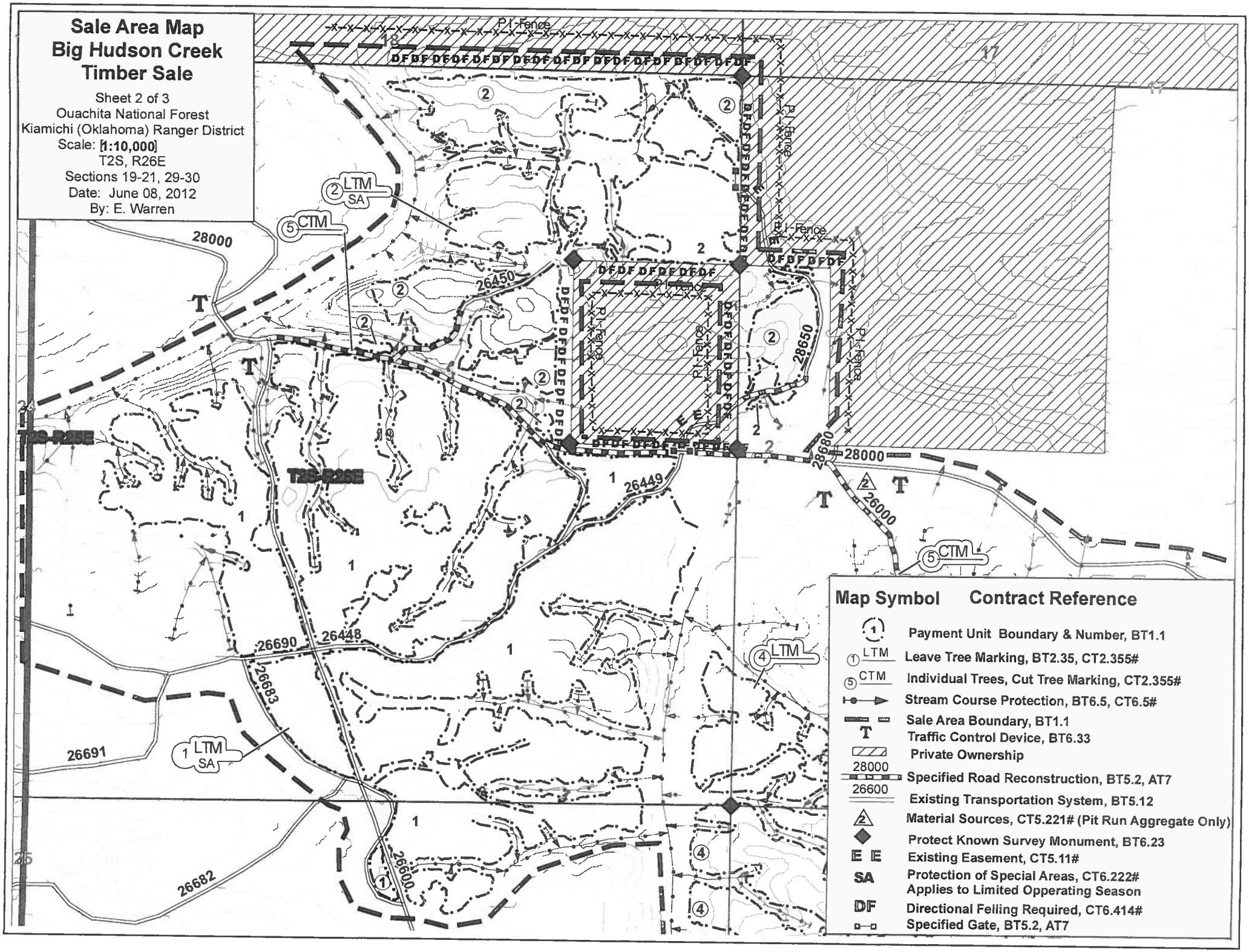

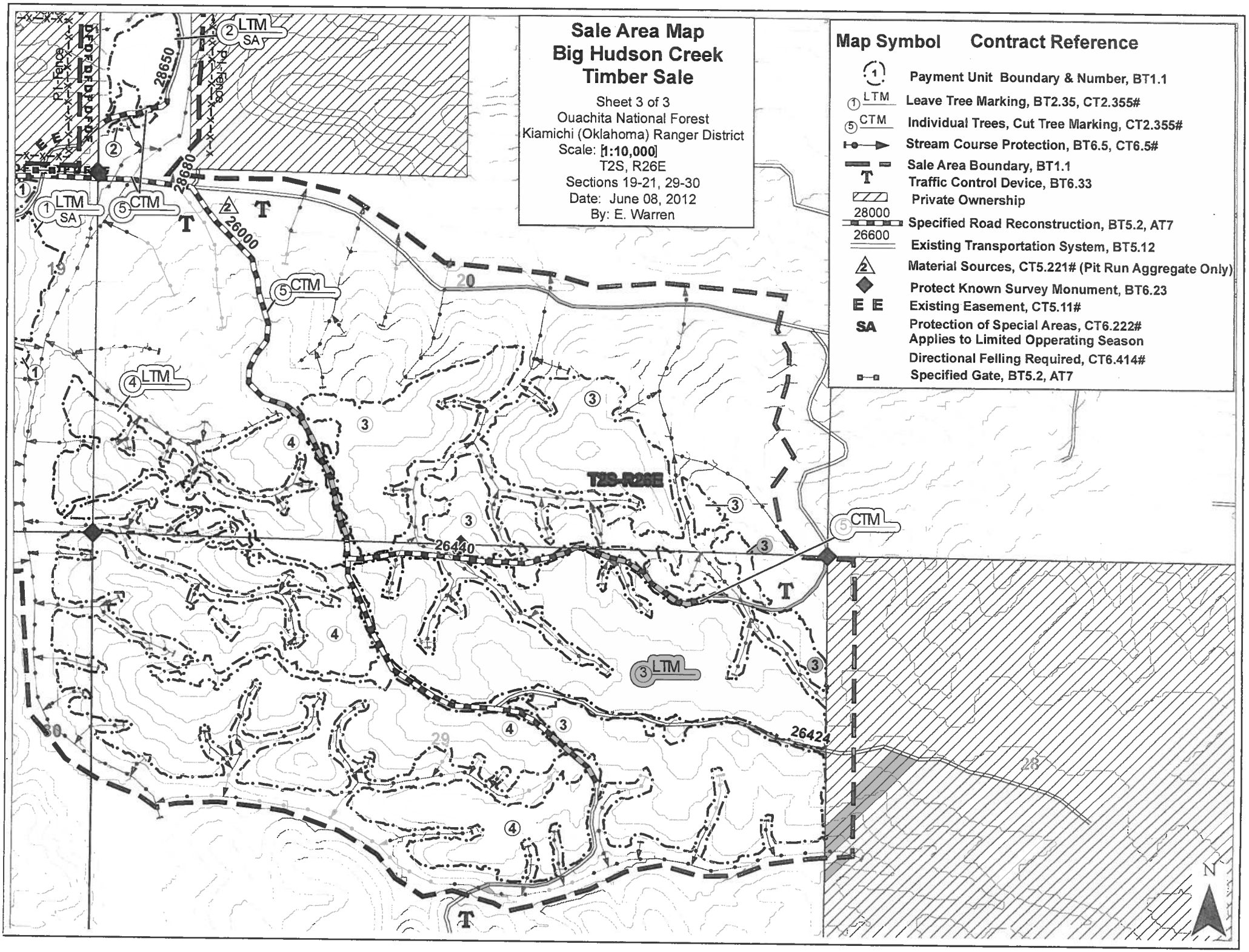
Sale Area Map
Big Hudson Creek
Timber Sale
Sheet 3 of 3
Ouachita National Forest
Kiamichi (Oklahoma) Ranger District
Scale: 1:10,000
T2S, R26E
Sections 19-21, 29-30
Date: June 08, 2012
By: E. Warren
Map Symbol
Contract Reference
Payment Unit Boundary & Number, BT1.1
Leave Tree Marking, BT2.35, CT2.355#
Individual Trees, Cut Tree Marking, CT2.355#
Stream Course Protection, BT6.5, CT6.5#
Sale Area Boundary, BT1.1
Traffic Control Device, BT6.33
Private Ownership
Specified Road Reconstruction, BT5.2, AT7
Existing Transportation System, BT5.12
Material Sources, CT5.221# (Pit Run Aggregate Only)
Protect Known Survey Monument, BT6.23
Existing Easement, CT5.11#
Protection of Special Areas, CT6.222#
Applies to Limited Opperating Season
Directional Felling Required, CT6.414#
Specified Gate, BT5.2, AT7
LTM
SA
CTM
28650
28680
26000
26440
26424
T2S-R26E
19
20
29
30
28
N