


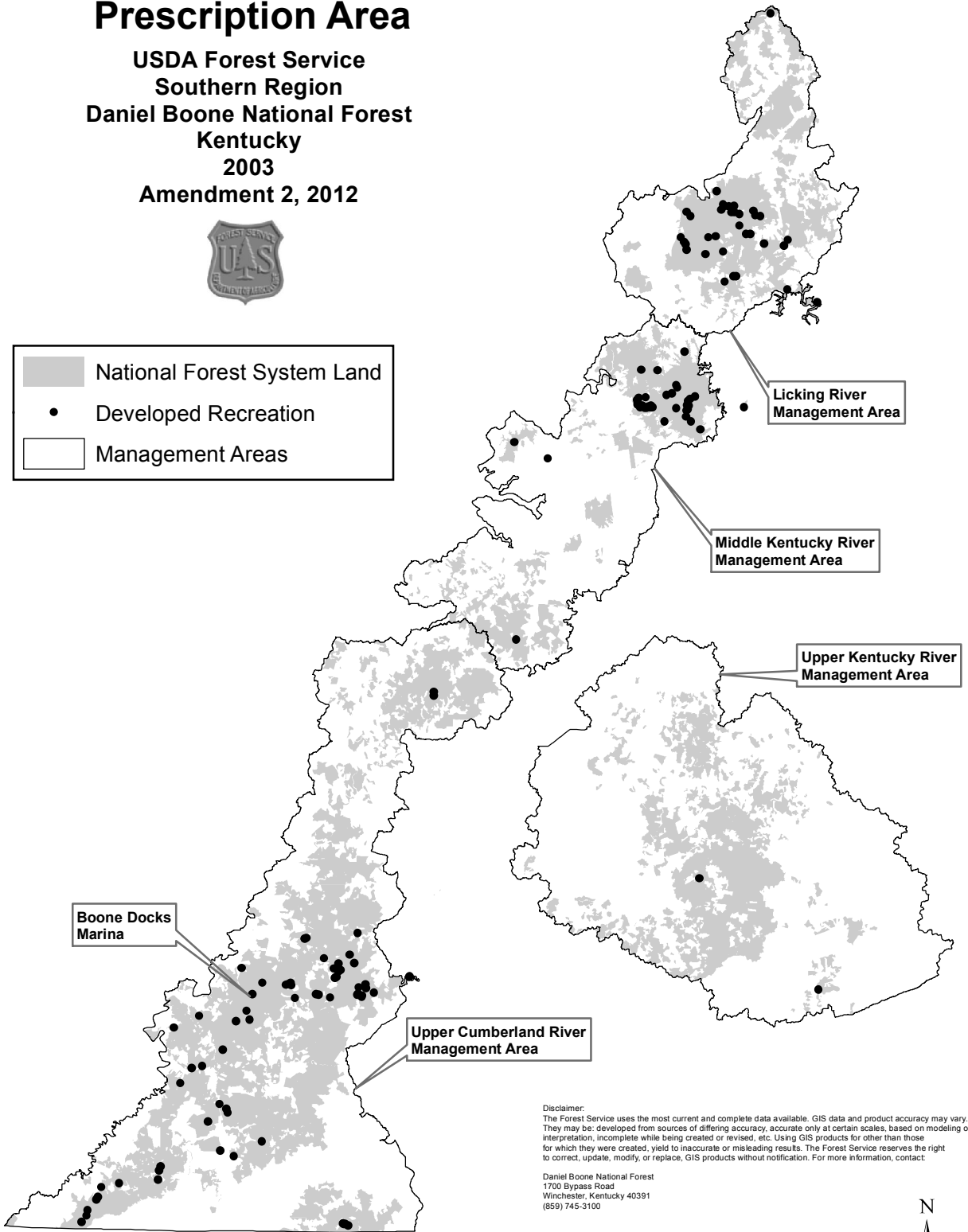


# Developed Recreation Prescription Area

USDA Forest Service  
Southern Region  
Daniel Boone National Forest  
Kentucky  
2003  
Amendment 2, 2012



	National Forest System Land
	Developed Recreation
	Management Areas



Disclaimer:  
The Forest Service uses the most current and complete data available. GIS data and product accuracy may vary. They may be developed from sources of differing accuracy, accurate only at certain scales, based on modeling or interpretation, incomplete while being created or revised, etc. Using GIS products for other than those for which they were created, yield to inaccurate or misleading results. The Forest Service reserves the right to correct, update, modify, or replace, GIS products without notification. For more information, contact:

Daniel Boone National Forest  
1700 Bypass Road  
Winchester, Kentucky 40391  
(859) 745-3100

