United States
Department of
Agriculture

Forest
Service

Manti-LaSal
National Forest

599 West Price River Drive
Price, Utah 84501

Reply to: 1920

Date: April 28, 1988

Dear Reviewer

An interdisciplinary team was convened to review several proposed corrections and changes in the Forest Plan. The substance of the proposals and the team's recommendations are displayed in the enclosure. Briefly their recommendation were: (a) return eleven proposals for further evaluation or rejected them as being inappropriate, (b) correct thirty-one identified map errors to eliminate confusion or more accurately display the intent of the plan, (c) adopt eight changes resulting from our negotiations with appellants of the Plan, and (d) make five changes to clarify and simplify process of determining oil and gas lease stipulations. If you need additional information please contact Lee Foster, Forest Planner.

I have reviewed and decided to accept the ID team's recommendations. This decision is in conformance with the Ammendment Section, Chapter IV, of the Forest plan and 36 CFR 219.10(e)(f), which permits either significant or nonsignificant ammendments of the Plan. I have determined these ammendments to be nonsignificant because they do not significantly alter the desired future conditions, goals, or objectives of the plan. Also, based on Forest Service Manual 1952.2 and informal contacts with several publics, I have determined these changes to be categorically excluded from further environmental assessment.

The proposed changes resulted in 56 decisions, each subject to administrative review pursuant to 36 CFR 211.18.

Sincerely,

George A. Morris

GEORGE A. MORRIS
Forest Supervisor.

APPROVED CHANGES TO THE FOREST PLAN

D1-1 - CORRECT MAP ERROR. CHANGE FOREST PLAN MAP TO SHOW CORRECT MANAGEMENT UNIT EMPHASIS IN MANTI CANYON. AREA SHOWN AS GWR SHOULD BE TER. (SEE PLAT A)

D2-1 - CORRECT MAP ERROR. ELIMINATE FOREST PLAN MAP CONFUSION CAUSED BY FINE GREEN LINE OUTLINING AREAS CLOSED TO OHV USE. (SEE PLAT B)

D2-3 - CORRECT MAP ERROR. CHANGE GWR AT THE MOUTH OF FERRON CANYON TO KWR. (SEE PLAT C)

D2-4 - CORRECT MAP ERROR. CHANGE THE IDENTIFICATION OF SITES ON NORTH HORN MOUNTAIN FROM ADMINISTRATIVE TO ELECTRONIC SITES. (SEE PLAT D)

D2-5 - CORRECT MAP ERROR. IDENTIFY THE AREA IN COTTONWOOD CANYON AS MMA MGMT. UNIT. (SEE PLAT E)

D2-6 - CORRECT MAP ERROR. DELETE INDIAN CREEK GUARD STATION. (SEE PLAT F)

D2-7 - CORRECT MAP ERROR. CHANGE A UDM SITE TO A DRS SITE. (SEE PLAT G)

D2-9 - CORRECT MAP ERROR. DELETE ELECTRONIC SITE AT MIDDLE MOUNTAIN. (SEE PLAT H)

D2-10 - CORRECT MAP ERROR. REMOVE THE DASHED LINE IN JOES VALLEY ON THE FOREST PLAN MAP. (SEE PLAT I)

D2-12 - CORRECT MAP ERROR. DELETE PLANNED TRAILER SITE GUARD STATIONS. (SEE PLAT J)

D2-13 - CORRECT MAP ERROR. CHANGE BOUNDARY OF TER UNIT IN SEELEY CANYON SO IT STAYS SOUTH OF THE ROAD. (SEE PLAT K)

D2-14 - CORRECT MAP ERROR. IDENTIFY A DRS IN JOES VALLEY. (SEE PLAT L)

D2-15 - CORRECT MAP ERROR. CHANGE LOCATION OF FERRON CANYON DRS. (SEE PLAT M)

D3-1 - CORRECT MAP ERROR. ELIMINATE MMA AREA ABOVE WATTIS. (SEE PLAT N)

D3-2 - CORRECT MAP ERROR. IDENTIFY SPR UNIT ON CANDLAND MOUNTAIN. (SEE PLAT O)

D3-3 - CORRECT MAP ERROR. CLARIFY MMA AREA AT THE LARSON-RIGBY MINE AREA. (SEE PLAT P)

D3-4 - CORRECT MAP ERROR. REMOVE ORV BOUNDARY AT CLEAR CREEK. (SEE PLAT Q)

D3-5 - CORRECT MAP ERROR. CHANGE SPR UNIT BOUNDARY IN UPPER FISH CREEK SHOWN AS CROSSING SKYLINE DRIVE. (SEE PLAT R)

D4-1 - CORRECT MAP ERROR. CHANGE FOREST PLAN MAP TO SHOW ELECTRONIC SITE AT BALD MESA AND NOT IN PINHOOK VALLEY. (SEE PLAT S)

D4-2 - CORRECT MAP ERROR. DELETE GUARD STATION SYMBOL NEAR BALD MESA (SEC.19 T26S, R24E). (SEE PLAT T)

D4-3 - CORRECT MAP ERROR. CHANGE FOREST LAND STATUS ON FOREST PLAN MAP IN SEC. 16 T25S, R25E IS NFS LAND TO DELETE PRIVATE LAND INCORRECTLY SHOWN. (SEE PLAT U)

D4-4 - CORRECT MAP ERROR. CHANGE FOREST LAND STATUS ON FOREST PLAN MAP IN SEC. 2, 3, 10, AND 11 T25S, R25E. AND SECS. 10, 11, 14, AND 15 T26S, R24E. (SEE PLAT V)

D4-5 - CORRECT MAP ERROR. CHANGE FOREST LAND STATUS ON FOREST PLAN MAP IN SEC. 16 T27S, R26E. (SEE PLAT W)

D4-6 - CORRECT MAP ERROR. CHANGE LOCATION OF BUCKEYE GUARD STATION. (SEE PLAT X)

D4-7 - CORRECT MAP ERROR. CHANGE FOREST LAND STATUS ON FOREST PLAN MAP IN SEC. 25 T48N, R20W. (SEE PLAT Y)

D4-8 - CORRECT MAP ERROR. CHANGE FOREST PLAN MAP TO SHOW THE LASAL LOOP ROAD AS BEING PAVED. (SEE PLAT Z)

D4-10 - CORRECT MAP ERROR. CHANGE MOUNT PEAL RPI UNIT BOUNDARY TO CONFORM WITH PROPOSED RNA. THIS WILL AFFECT THE ROS, VQO, AND TRAVEL MAPS. (SEE PLAT AA)

D4-11 - CORRECT MAP ERROR. SHOW VISUAL QUALITY OBJECTIVES FOR SEC. 4 AND 5 T27S, R25E. (SEE PLAT BB)

D4-12 - CORRECT MAP ERROR. SHOW VQO MAP IN SEC. 20 T27S, R24E. (SEE PLAT CC)

D4-13 - CORRECT MAP ERROR. CHANGE BASE MAP TO SHOW STATE (US?) HIGHWAY 191. (SEE PLAT DD)

D4-14 - CORRECT MAP ERROR. CHANGE FOREST TRAVEL MAP TO SHOW AREAS AT GEISER AND LASAL PASSES CLOSED TO ORV'S. (SEE PLAT EE)

D5-1 - REVISE ACTIVITY SCHEDULE ON PAGE A-2 TO INCLUDE RELOCATION OF RED BLUFF CAMPGROUND AND CONSTRUCTION OF 2-3 INTERPRETIVE OVERLOOKS.

PLAN-1 - EXPAND ARCH CANYON SPR UNIT TO INCLUDE THE AREA ABOVE THE RIM. (SEE PLAT FF)

PLAN-2 - EXPAND BEAR CREEK SPR UNIT WEST TO INCLUDE LAND BELOW THE RIDGE TOPS ON THE NORTH SIDE OF LAKE FORK AND COVE CREEK IN LITTLE BEAR CANYON, AND TO THE SOUTH TO INCLUDE LANDS BELOW THE BREAK INTO COVE CREEK BELOW LAKE FORK. (SEE PLAT GG)

PLAN-3 - ADD STANDARD AN GUIDELINE (PAGE III-57) UNDER SILVICULTURAL EXAMINATION AND PRESCRIPTION (E03, 06, & 07) UNDER GENERAL DIRECTION 01. *-a. Commercial timber sales will not be scheduled within SPR** Units during the period 1986 through 1995.-*

PLAN-5 - ADD GENERAL DIRECTION (PAGE III-57) FOR MINERALS MANAGEMENT LEASEABLES (G02 TO 07) *-01 the Controlled or Limited Surface Use Stipulation will be included in recommendations for oil and gas leasing in SPR** Units.-*

PLAN-6 - ADD GENERAL DIRECTION (PAGE III-57) FOR TRANSPORTATION SYSTEM MANAGEMENT (L01 & 20) *-02. Close and obliterate newly constructed or reconstructed short term roads after initial intended use is complete in SPR** Units.-*

PLAN-7 - ADD GENERAL DIRECTION (PAGE III-57) FOR MINERALS MANAGEMENT GENERAL (G00) *-02. Reclaim sites where mineral activities occur within 12 months after cessation of mineral activity in SPR** Units. -*

PLAN-8 - ADD STANDARD & GUIDELINES (PAGE III-57) FOR DISPERSED RECREATION MANAGEMENT (A 14 & 15) NUMBER 01: *- a. Close or restrict motorized travel to specific roads and/or trails in SPR** Units. -* and *- b. Closure or restriction to motorized use does not apply; [a] when authorized by permit or contract, or [b] to any federal, state, or local officer, or member of an organized rescue or firefighting force in the performance of an official duty.-*

PLAN-9 - LIST SPR** UNITS ON PAGE III-55 OF PLAN. SPR** UNITS INCLUDE: *-Upper Fish Creek, Candland Mountain, Black Canyon, Bear Creek, North LaSal Peaks, Middle LaSal Peaks, South LaSal Peak, Arch Canyon, and Hammond Canyon.-*

MINE-1 - CLARIFY SPECIAL COAL LEASE STIPULATIONS #2 AND #16. ADD THE WORD "bird" BETWEEN THE WORDS "migratory" AND "species" IN THE FIRST SENTENCE OF STIPULATION #2. ADD THE WORD "corner" BETWEEN THE WORDS "displaced" AND "monuments" IN THE FIRST SENTENCE OF STIPULATION #16. ALSO, ADD THE WORDS "rectangular survey system" AT THE END OF THE FIRST SENTENCE OF STIPULATION #16.

MINE-2 - CHANGE WORDING OF MINERALS MANAGEMENT LEASABLES (G02 TO 07) (page III-35) PARAGRAPH 01 TO READ *- Consent/nonconsent to coal leasing, permits, or licensing, or objection/nonobjection to oil and gas leasing and permits are based on management requirements of individual management units. -* Stipulations for these actions should minimize and/or mitigate effects or conflicts with other resource uses and should return disturbed lands to conditions compatible with the emphasis of the management unit or adjacent management unit.

MINE-4 - REQUIRE THE USE OF THE NO SURFACE OCCUPANCY STIPULATION FOR OIL AND GAS LEASING ON DRS AND SLD MANAGEMENT UNITS. ADD MINERAL MANAGEMENT LEASEABLE (G02 TO 07) MANAGEMENT REQUIREMENT *01 Lands within this unit may be leased for oil and gas with the no surface occpancy stipulation, with the understanding that the stipulation may be waived, excepted, or modified on a site specific basis. -*

MINE-6 - GENERALLY PROHIBIT SURFACE OCCUPANCY WITHIN 200 FEET OF ARTERIAL AND COLLECTOR ROADS OR HIGHWAYS, IN OIL AND GAS LEASES. ON PAGE III-35 IN FOREST-WIDE DIRECTION ADD STANDARD AND GUIDELINE TO MINERALS MANAGEMENT LEASABLES (G02 TO 07) 01, c. *-(5) Within 200 feet of arterial or major collector roads or highways. -*

MINE-7 - GENERALLY PROHIBIT SURFACE OCCUPANCY ADJACENT TO RIPARIAN MANAGEMENT UNITS. MANAGEMENT DIRECTION SHOULD READ *-02 No surface occupancy or use is allowed within 200 feet of riparian units, unless the lessee demonstartes that operations can be conducted without causing unacceptable impacts in which case the restriction can be waived, excepted, or modified on a site specific basis.-*

REJECTED CHANGES IN THE FOREST PLAN

D2-2 - IDENTIFY THE AREA OUTLINED ON FERRON MOUNTAIN AS AN SPR UNIT. (THIS IS CURRENTLY A RANGE/WATERSHED PROTECTION AREA. MAKING IT AN SPR UNIT WOULD REQUIRE FURTHER ASSESSMENT.

D2-8 - CHANGE BOUNDARY TO REMOVE DITCH LINE FROM SPR UNIT. (BY THIER PERMIT WATERUSERS HAVE THE RIGHT TO MAINTAIN THE DITCH IN THE SPR UNIT. MOVING THE BOUNDARY WOULD REQUIRE FURTHER ASSESSMENT.)

D2-11 - IDENTIFY ROUGH BROTHERS OF THE HILLS CABIN. (PRESENT POLICY DOES NOT SUPPORT SHOWING THIS TYPE OF USE ON THE FOREST PLAN MAP.)

D2-16 - ELIMINATE UDM SITE AT BECKS CREEK. (MAKING THIS CHANGE REQUIRES FURTHER ASSESSMENT. WITH ACCESS RESTORED, THE USE MAY BE RESTORED.)

D4-9 - CORRECT FOREST PLAN APPENDIX A TO REFLECT CHANGE IN ASQ TO ACCOMODATE NEEDED HARVEST IN PONDEROSA PINE. (REQUIRES FURTHER ASSESSMENT.)

D5-2 - REVISE FACILITIES DISCUSSIONS TO INCLUDE REFERENCE TO A ROAD/TRAIL SIGNING POLICY OUTSIDE OF WILDERNESS AREAS. (REFERRED TO FOREST ENGINEER TO DEVELOP APPROPRIATE MANAGEMENT REQUIREMENTS FOR SIGNS.)

D5-3 - REVISE STANDARDS AND GUIDELINES TO COVER PERMITTING OF OUTFITTING AND GUIDING. (REFERRED TO RECREATION STAFF OFFICER TO DEVELOP APPROPRIATE MANAGEMENT REQUIREMENTS FOR OUTFITTING AN GUIDING.)

D5-4 - ONE-DECADE ADJUSTMENT TO TIMBER OUTPUT. (REQUIRES FURTHER ASSESSMENT.)

PLAN-4 - CLARIFY THE DISCUSSION ON RESEARCH NATURAL AREAS IN THE RPI MANAGEMENT PRESCRIPTION. (THE DISCUSSION IS ADEQUATE AS IT IS.)

MINE-3 - CHANGE THE MANAGEMENT DIRECTION FOR WITHDRAWAL TO INCLUDE MINERAL LEASING.CHANGE WORDING TO *-Withdraw established RNA Units from locatable or leasable mineral entry.-* (RNA UNITS ARE ADEQUATELY PROTECTED UNDER THE CURRENT MANAGEMENT REQUIREMENTS.)

MINE-5 - REQUIRE THE USE OF THE CONTROLLED OR LIMITED USE STIPULATION FOR OIL AND GAS LEASING ON RPI, SPR, AND KWR MANAGEMENT UNITS. (THESE UNITS ARE ADEQUATELY PROTECTED UNDER THE CURRENT OR PROPOSED MANAGEMENT REQUIREMENTS.)

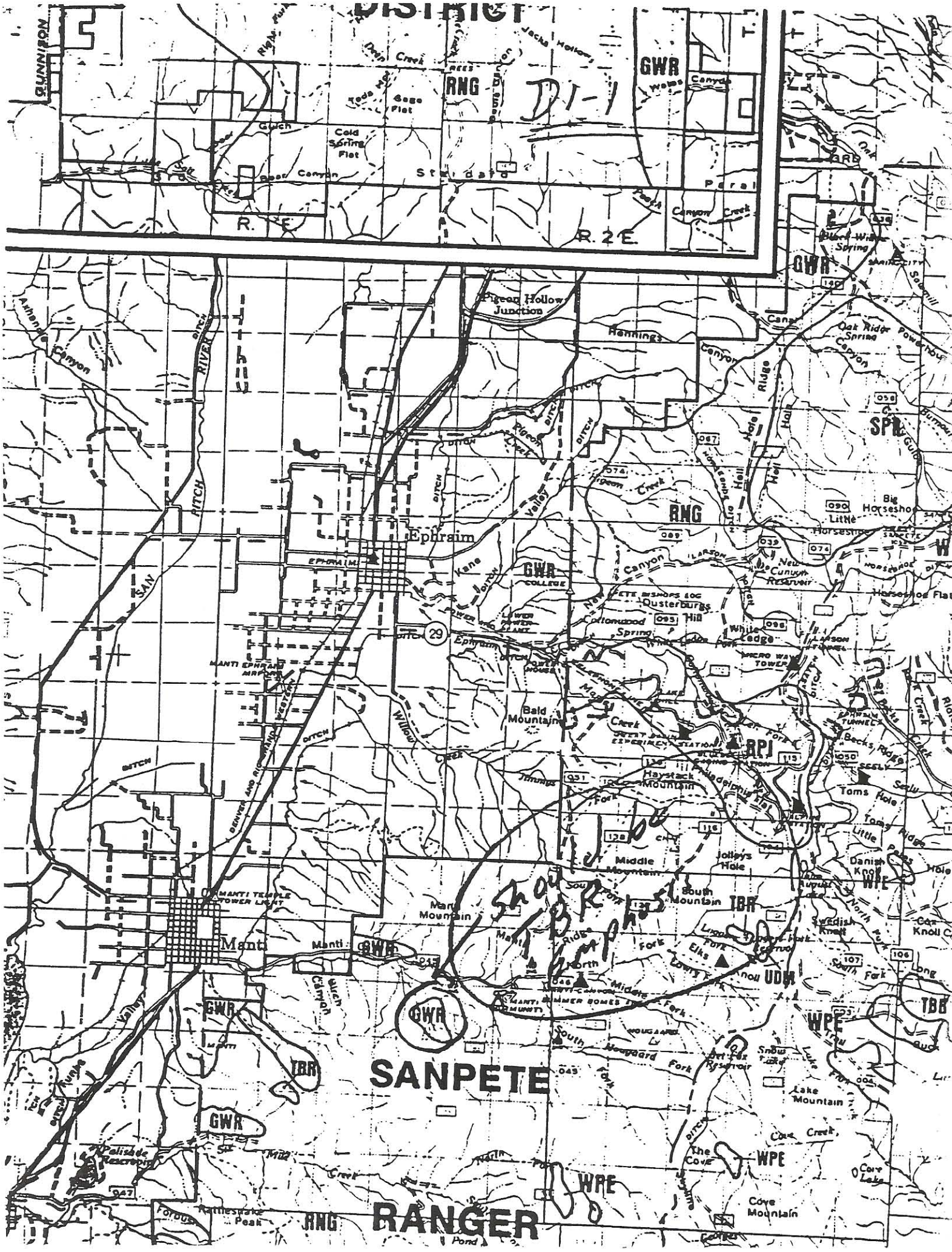
DISTRICT
GUNNISON
RNG
GWR
Sage Flat
Cold Spring Flat
Bear Canyon
Standard
Peral
R. E
R. 2 E.
Pigeon Hollow Junction
Hennings Canyon
Oak Ridge Spring
Ephraim
Kane
Pigeon Creek
Hell Hole
Big Horseshoe
Little Horseshoe
New Canyon Reservoir
Horseshoe Flat
Cottonwood Spring
White Ledge
Bald Mountain
Haystack Mountain
Middle Mountain
Jolleys Hole
South Mountain
Toms Hole
Danish Knoll
Swedish Knoll
Manti
Manti Mountain
Manti Temple Tower Light
Manti Ephraim Airport
Willow Creek
Should be TBR emphasis
UDM
WPE
TBR
SPR
RPI
SAN PITCH RIVER
Denver and Rio Grande Western
Palisade Reservoir
Rattlesnake Peak
Cove Mountain
Lake Mountain
SANPETE
RANGER

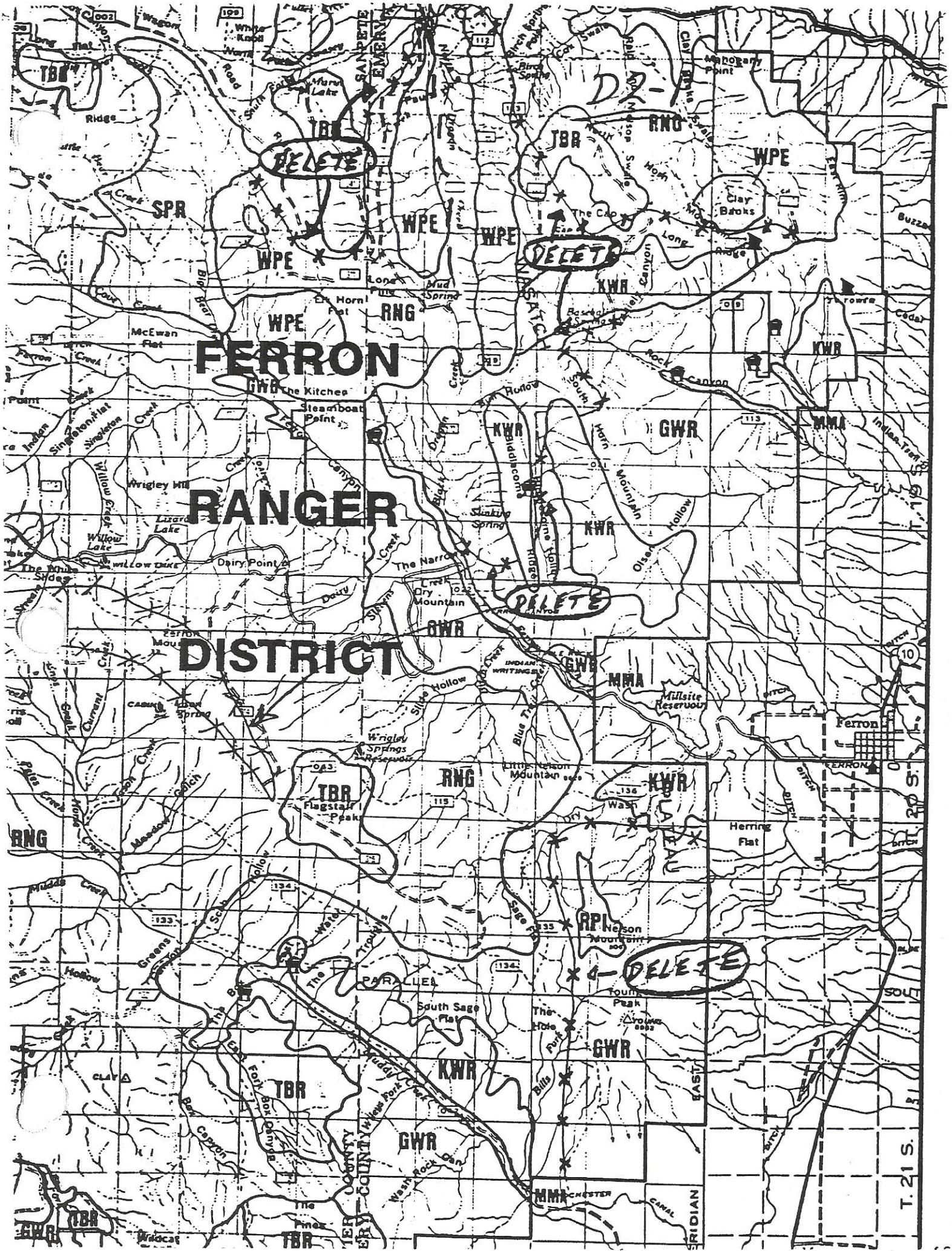

FERRON
RANGER
DISTRICT
DELETE
DELETE
DELETE
DELETE
D2-1
TBR
SPR
WPE
RNG
KWR
GWR
MMA
RPI
Clay Banks
Mahogany Point
Elk Horn Flat
McEwan Flat
The Kitchen
Steamboat Point
Wrigley Hill
Lizard Lake
Willow Lake
Dairy Point
The Narrows
Dry Mountain
Slinking Spring
Olsen Hollow
Millsite Reservoir
Ferron
Wrigley Springs Reservoir
Little Nelson Mountain
Flagstaff Peak
Herring Flat
Nelson Mountain
South Sage Flat
Young Peak
The Hole
Bills Fork
Muddy Creek
Wash Rock Dam
Wildcat
The Pines
Greens Canyon
Sage Flat
Blue Trail Creek
Slide Hollow
Indian Writings
Mud Spring
Long Ridge
Rock Canyon
Indian Trail
T. 19 S.
T. 20 S.
T. 21 S.
SANPETE
EMERY

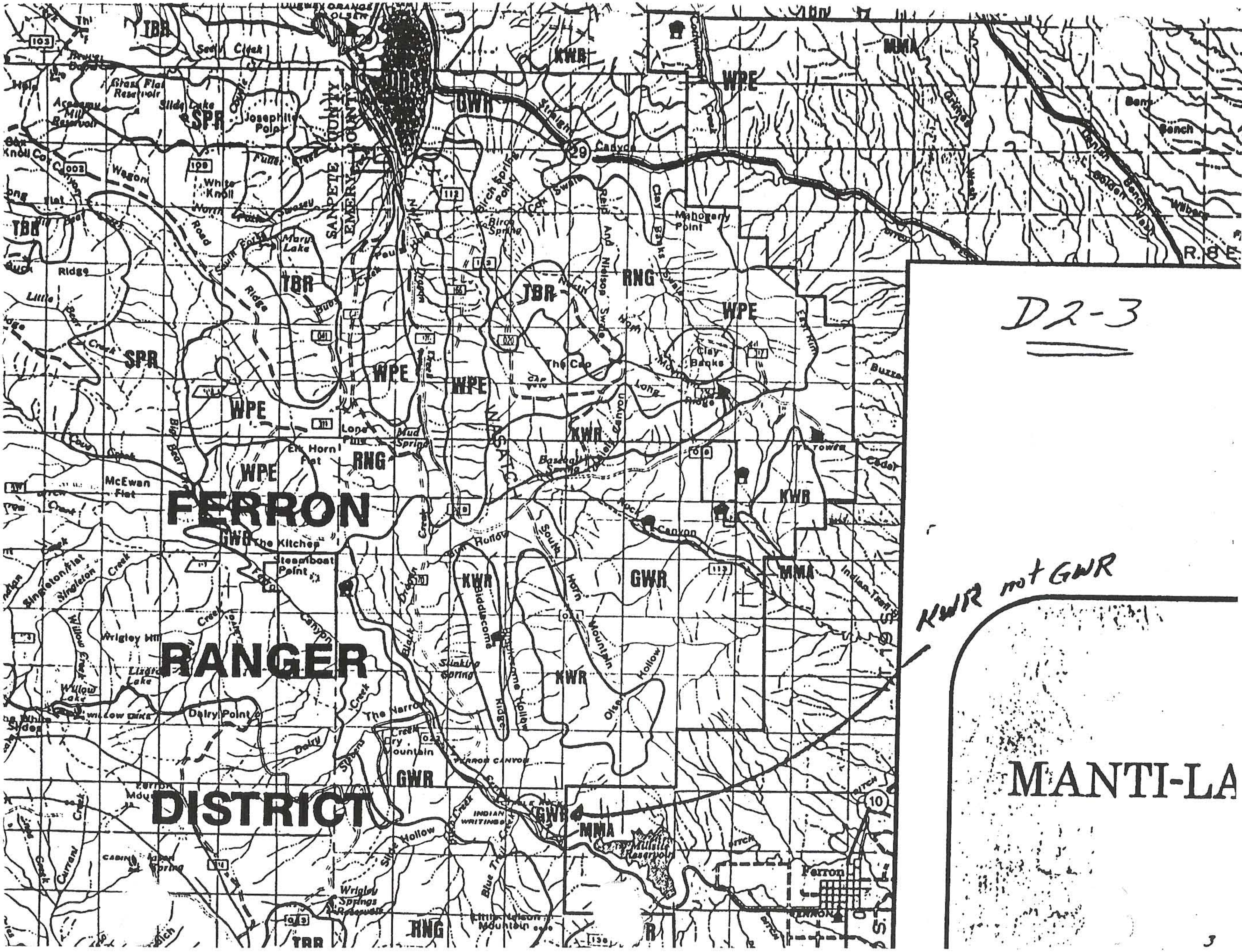
FERRON
RANGER
DISTRICT
SANPETE COUNTY
EMERY COUNTY
MANTI-LA
D2-3
KWR not GWR
WPE
KWR
GWR
RNG
TBR
SPR
MMA
Ferron
3

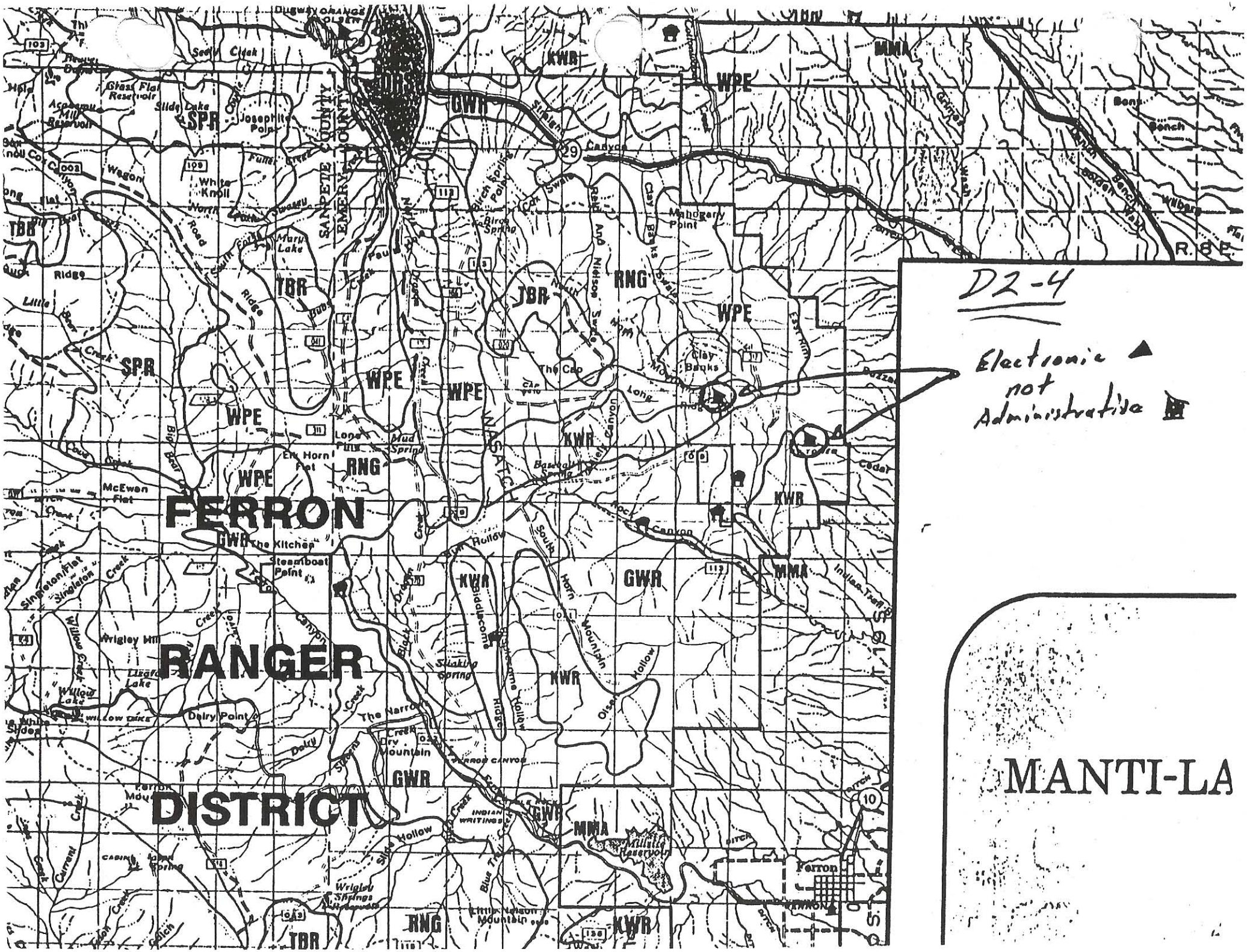
D2-4
Electronic ▲
not
Administrative
FERRON
RANGER
DISTRICT
MANTI-LA
SPR
TBR
WPE
RNG
KWR
GWR
MMA
SANPETE COUNTY
EMERY COUNTY
Josephite Point
White Knoll
Mary Lake
Birch Spring
Mahogany Point
Clay Banks
The Cap
Lone Pine
Mud Spring
Elk Horn Flat
McEwan Flat
The Kitchen
Steamboat Point
Wrigley Hill
Dairy Point
The Narrows
Dry Mountain
Slide Hollow
Ferron
Millville Reservoir
Little Nelson Mountain
Wrigley Springs
Ferron Mou
Singleton Flat
Willow Lake
Lizard Lake
Grass Flat Reservoir
Slide Lake
Seely Creek
Wagon Road
Little Bear Creek
Big Bear Creek
Black Dragon Creek
Biddlecome Ridge
Biddlecome Hollow
South Horn Mountain
Olsen Hollow
Indian Trail
Cedar
Bonn Bench
Wilbarg
Clay Banks Swale
Reid And Nielson Swale
Long Canyon
Rock Canyon
Sun Hollow
Baseball Spring
Stinking Spring
Ferron Canyon
Indian Writings
Ditch
Dairy Creek
Current Creek
Willow Creek
Lone Creek
Cove Creek
Ridge
Wagon
Fuller Creek
Mud Creek
Dry Creek
Black Dragon Creek
Blue Trail
Cabin Spring
Lizard Lake
Willow Lake
Willow Creek
Singleton Creek
Big Bear Creek
Little Bear Creek
Cove Creek
Current Creek
Dairy Creek
Stevens Creek
Ferron Canyon
Mud Creek
Lone Creek
Cedar
Bonn Bench
Wilbarg
Grimes Wash
Bolden Wash
Canyon
Straight
Birch Spring
Cox Swale
Reid And Nielson Swale
Clay Banks Swale
Long Canyon
Rock Canyon
Sun Hollow
Black Dragon Creek
Biddlecome Ridge
Biddlecome Hollow
Olsen Hollow
Indian Trail
Ditch
Ferron
R. 8 E.
T. 19 S.
10
29
103
109
113
117
118
138

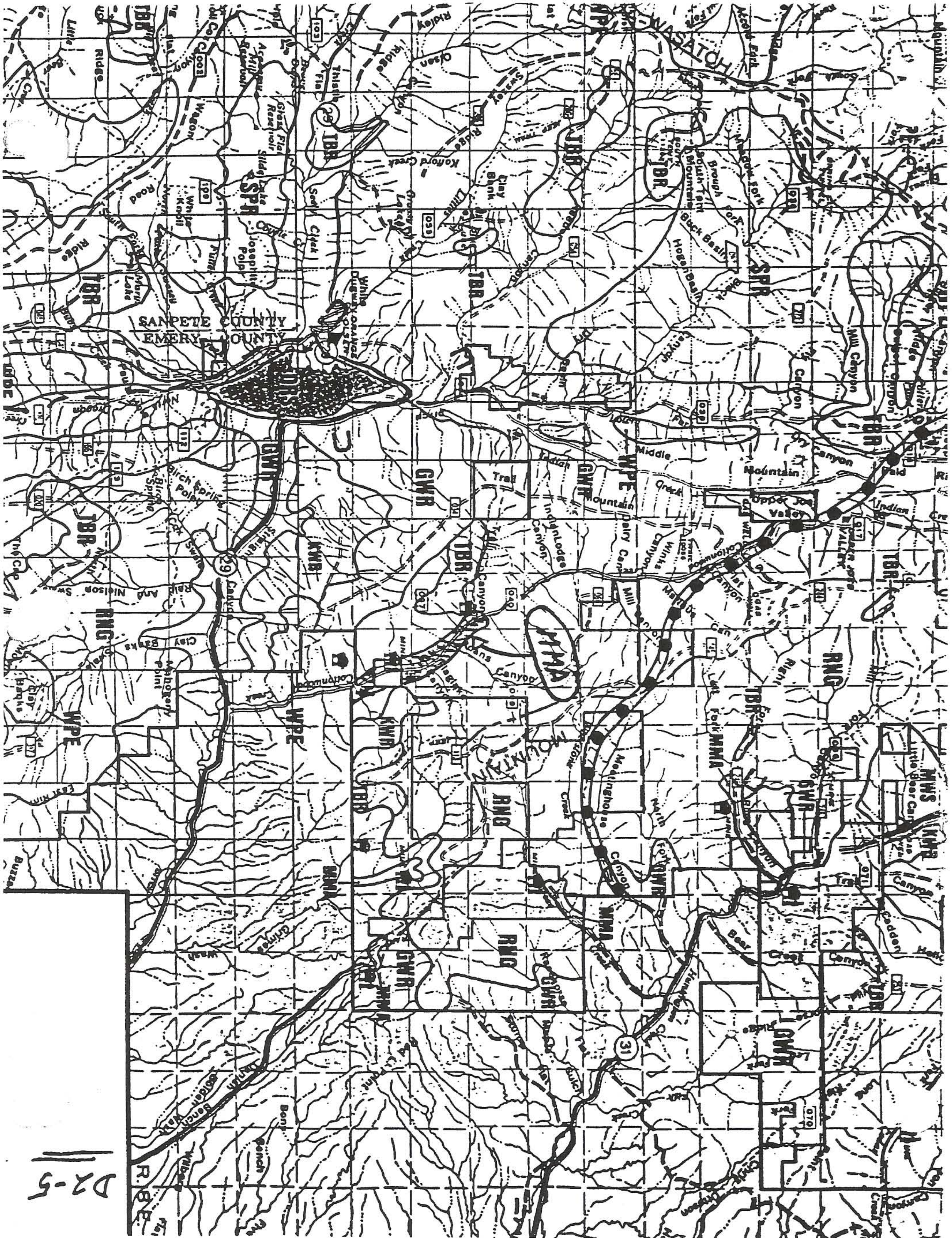
SANPETE COUNTY
EMERY COUNTY
WASATCH
Kofford Creek
Clay Bank
Middle
Mountain
Indian
Creek
Trail
Upper Joe's Valley
Dry Canyon
Mill Canyon
Indian Lodge Canyon
Dairy Canyon
Winks Canyon
Birch Spring Point
Clay Banks
Mahogany Point
Westinghouse Canyon
North Fork
Bear Creek
Trail Canyon
Little Bear Canyon
TBR
SPR
GWR
RNG
MMA
WPE
KWR
MWS
29
31
R.8E.

D2-5

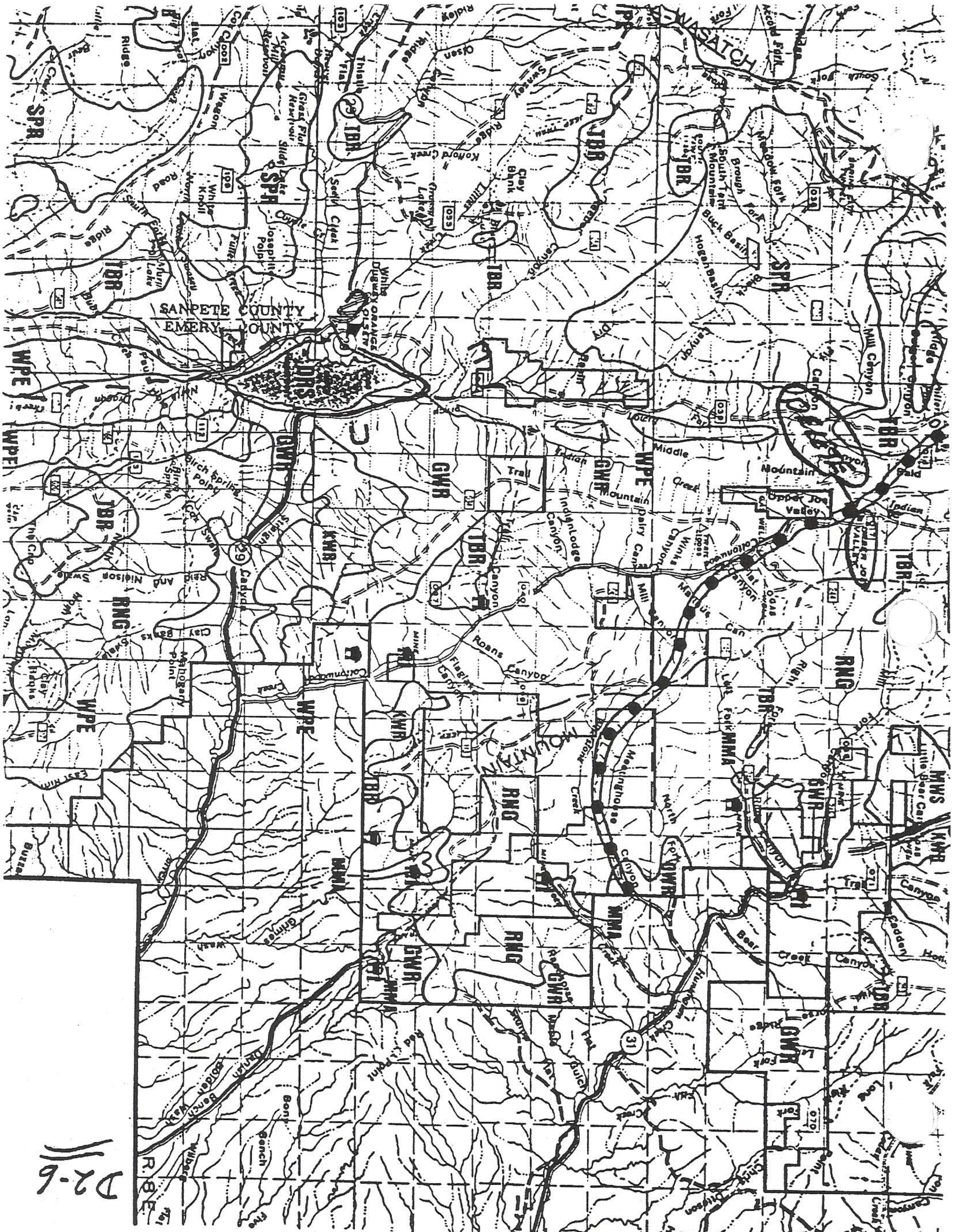
SANPETE COUNTY
EMERY COUNTY
WASATCH
SPR
TBR
WPE
GWR
DRS
KWR
RNG
MMA
MWS
29
31
Clay Bank
South Tent Mountain
Hogan Basin
Buck Basin
Middle
Mountain
Upper Joe Valley
Trail
Bald
Indian
Roans Canyon
Bear
Creek
R. 8 E.

D2-6

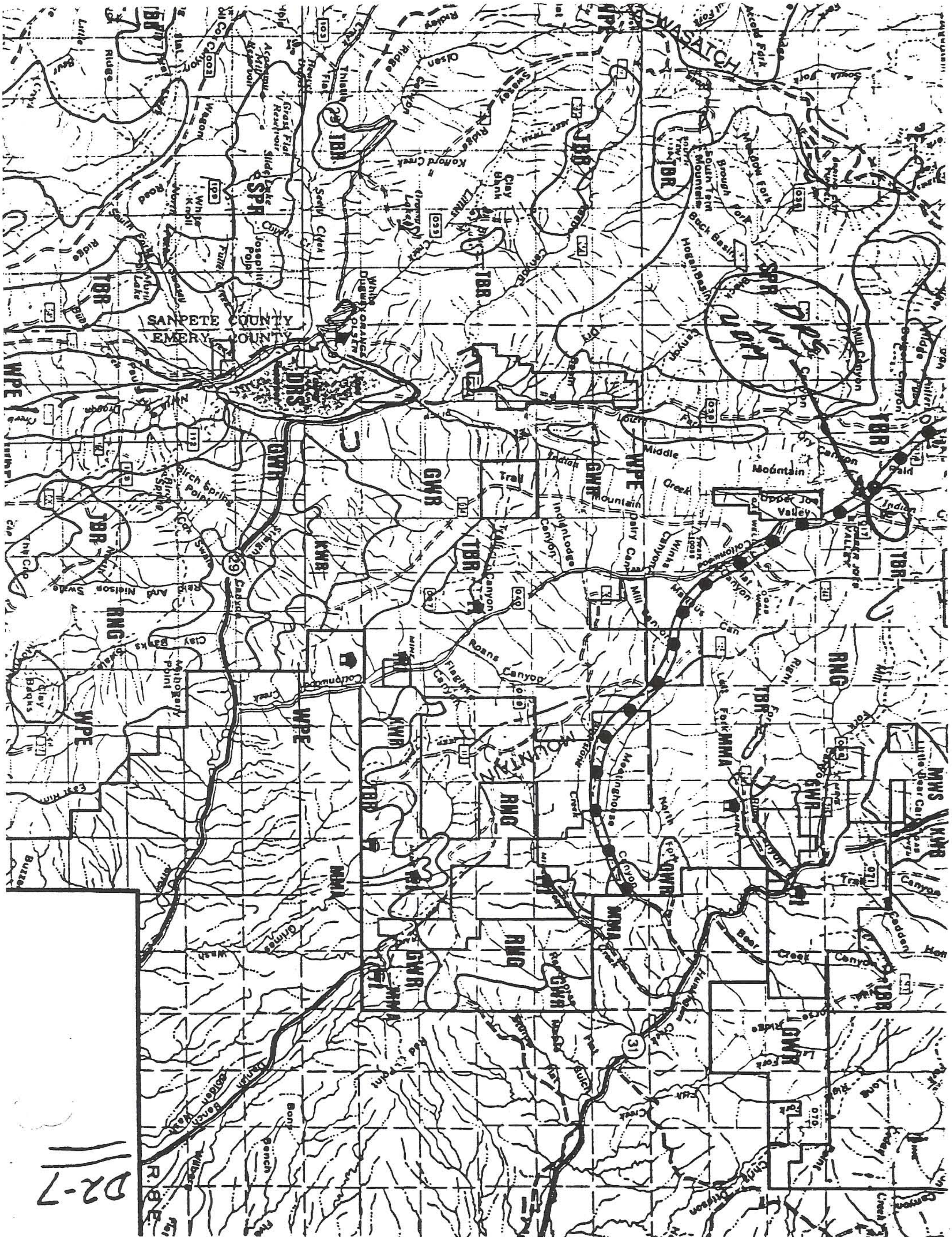
SANPETE COUNTY
EMERY COUNTY
WASATCH
Ridge
Grass Flat Reservoir
Slide Lake
White Knoll
Joseph's Point
Coyote Cr.
Seeley Creek
Thistle Flat
Olsen
Kofford Creek
Clay Bank
Little Lake
Mountain
Middle
Dry Canyon
Upper Joe's Valley
Indian
Indian Lodge Canyon
Dairy Canyon
Winks Canyon
Mill Canyon
Hogan Basin
Back Basin
Brough Fork
Meadow Fork
Birch Spring Point
Roans Canyon
Flagle Canyon
Cottonwood Creek
Clay Banks
Mahogany Point
Grimes Wash
Bear Creek Canyon
Trail Canyon
Little Bear Canyon
Left Fork
Right Fork
North Fork
Meetinghouse Canyon
Red Point
Bald
Buzzard
Wilberg
Bench
Trail
SPR
TBR
DRS
GWR
WPE
KWR
RNG
MMA
MWS
29
31
R. 8 E.

D2-7

TBR
WPE
MMA
UDM
RPL
GWR
RNG
SPR
MWS
KWR
DELETE
HUNTINGTON
Huntington Reservoir
Cleveland Reservoir
Electric Lake
Millers Flat Reservoir
Rolfson Reservoir
OLD FOLKS FLAT CAMPGROUND
FORKS OF HUNTINGTON CAMPGROUND
STUART
STANDARD
PLATEAU
EAST
Debris Basin
North Creek
Towhead
Hog Flat
Flood Canyon
Rolfson Canyon
Mill Canyon
South Hughes Can
Second Canyon
First Canyon
Short Canyon
Corral Canyon
Pole Canyon
McElprang Canyon
Vicks Canyon
Bennetts Can
Straight Fork
Dry Pole
North Fork
South Fork
Birch Creek
Knob Mountain
Browns Canyon
Bulger Canyon
Little Bear Can
Upper Joes Valley
Indian Creek
Spoon Creek
Right Fork
Left Fork
South Tent Mountain
Hogan Basin
Brough Fork
Meadow Fork
Dry Canyon
Winks Canyon
Dairy Can
Indian Lodge Canyon
Meetinghouse Canyon
Mountain

SANPETE COUNTY
EMERY COUNTY
WPE
RNG
GWR
TBR
SPR
KWR
WMA
Trail
Middle
Mountain
Upper Joe Valley
Roans Canyon
R. 8 E.
D2-10

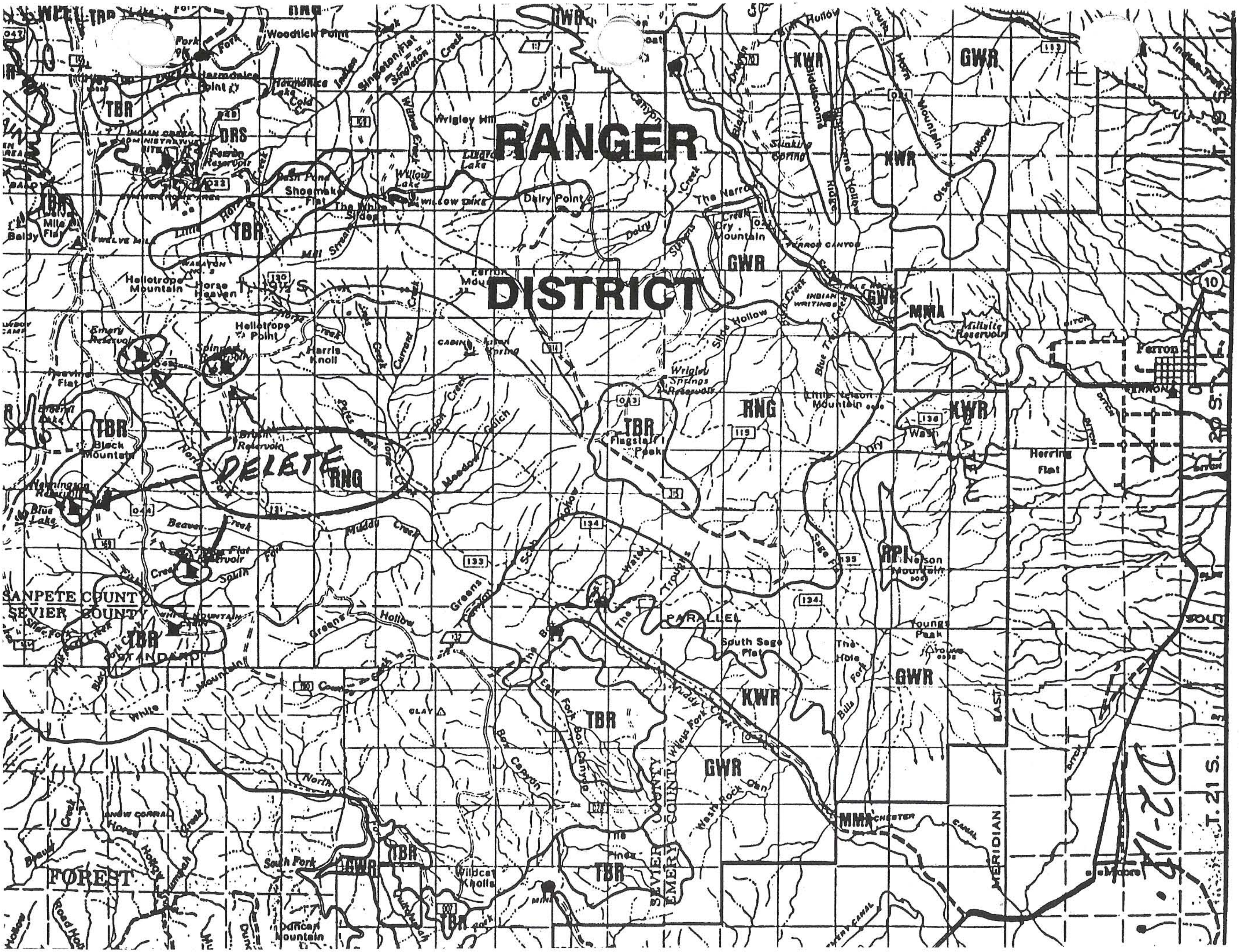
RANGER
DISTRICT
DELETE
RNG
TBR
DRS
GWR
KWR
MMA
RPL
Woodtick Point
Wrigley Hill
Willow Lake
Dairy Point
The Narrows
Ferron Mountain
Heliotrope Mountain
Horse Heaven
Heliotrope Point
Harris Knoll
Emery Reservoir
Black Mountain
Blue Lake
Beaver Creek
Muddy Creek
Greens Hollow
Meadow Gulch
Flagstaff Peak
Little Nelson Mountain
Nelson Mountain
Millsite Reservoir
Ferron
Herring Flat
South Sage Flat
Youngs Peak
Bulls Fork
Wash Rock Can
SANPETE COUNTY
SEVIER COUNTY
SEVIER COUNTY
EMERY COUNTY
PARALLEL
MERIDIAN
EAST
FOREST
T. 21 S.
T. 20 S.
T. 19 S.
D2-12

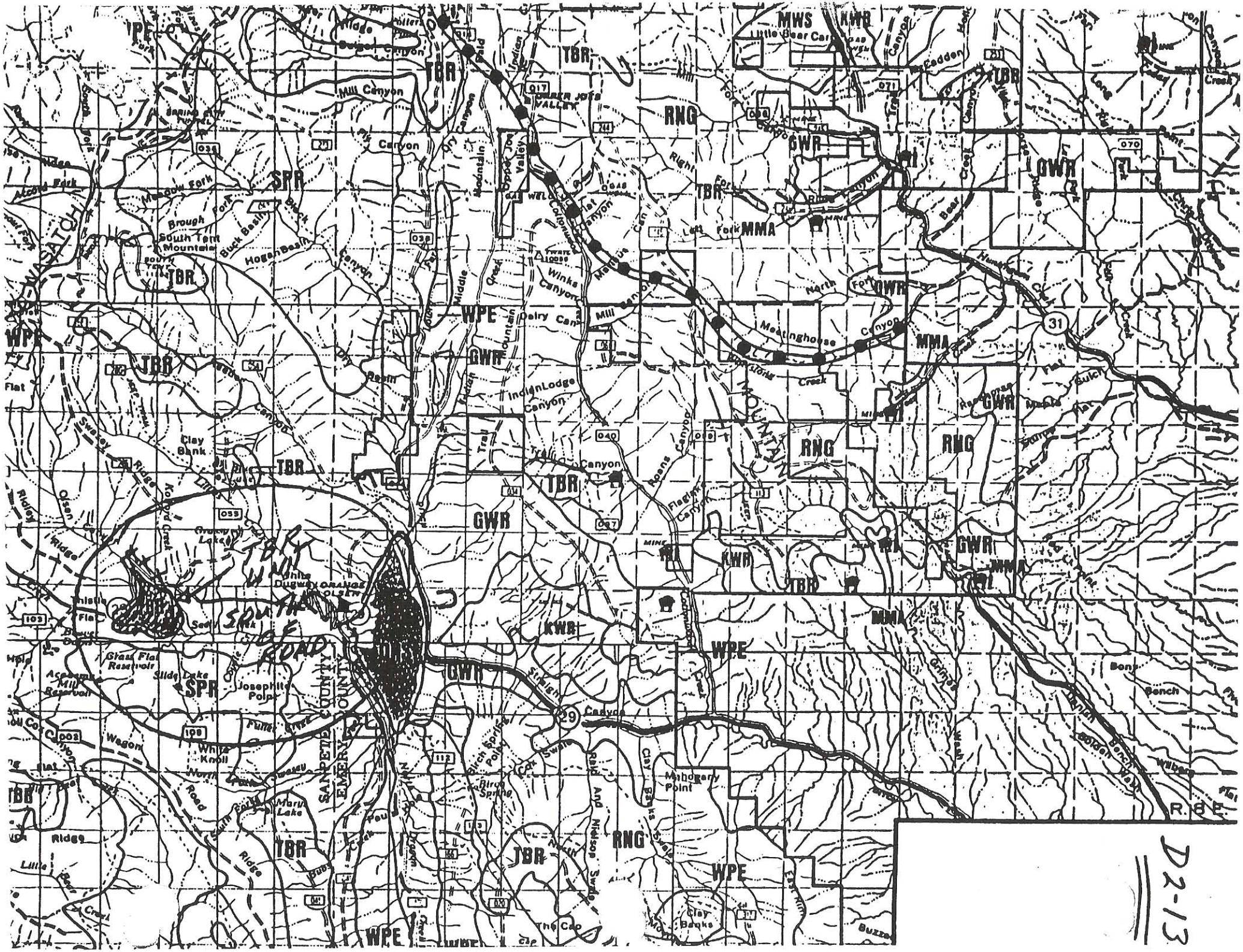
TBR
SPR
JBR
WPE
GWR
RNG
MMA
KWR
MWS
Mill Canyon
Meadow Fork
South Fork Mountain
Hogan Basin
Clay Bank
Winks Canyon
Indian Lodge Canyon
Meetinghouse Canyon
Flagstaff Canyon
Straight Canyon
Josephine Polje
Birch Springs Polje
Mahogany Point
Clay Banks
Bench
Wagon Road
Little Bear Creek
SANPETE COUNTY
EMERY COUNTY
R. 8 E.

D2-13

SANPETE COUNTY
EMERY COUNTY
WASATCH
SPR
TBR
WPE
RNG
GWR
KWR
MMA
Middle
Mountain
Upper Joe's Valley
Trail
Roans
Canyon
Clay Banks
Mahogany Point
Wash
Creek
Bear
R. 8

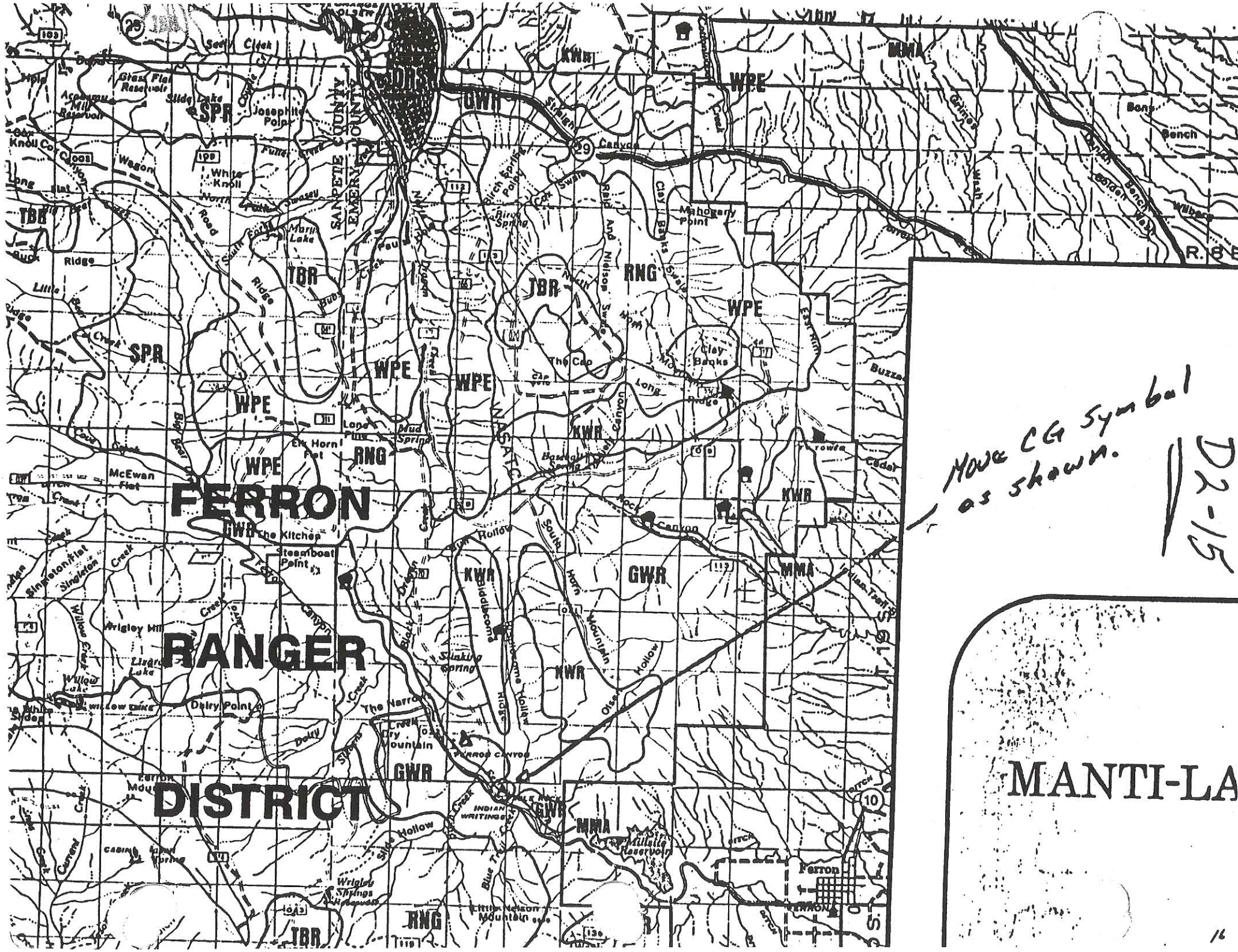
FERRON
RANGER
DISTRICT
SANPETE COUNTY
EMERY COUNTY
SPR
TBR
WPE
RNG
KWR
GWR
MMA
Josephite Point
White Knoll
Mahogany Point
Clay Banks
The Cap
Mud Spring
Elk Horn Flat
McEwan Flat
The Kitchen
Steamboat Point
Wrigley Hill
Dairy Point
The Narrows
Dry Mountain
Slide Hollow
Little Nelson Mountain
Ferron
Move CG Symbol as shown.
D2-15
MANTI-LA

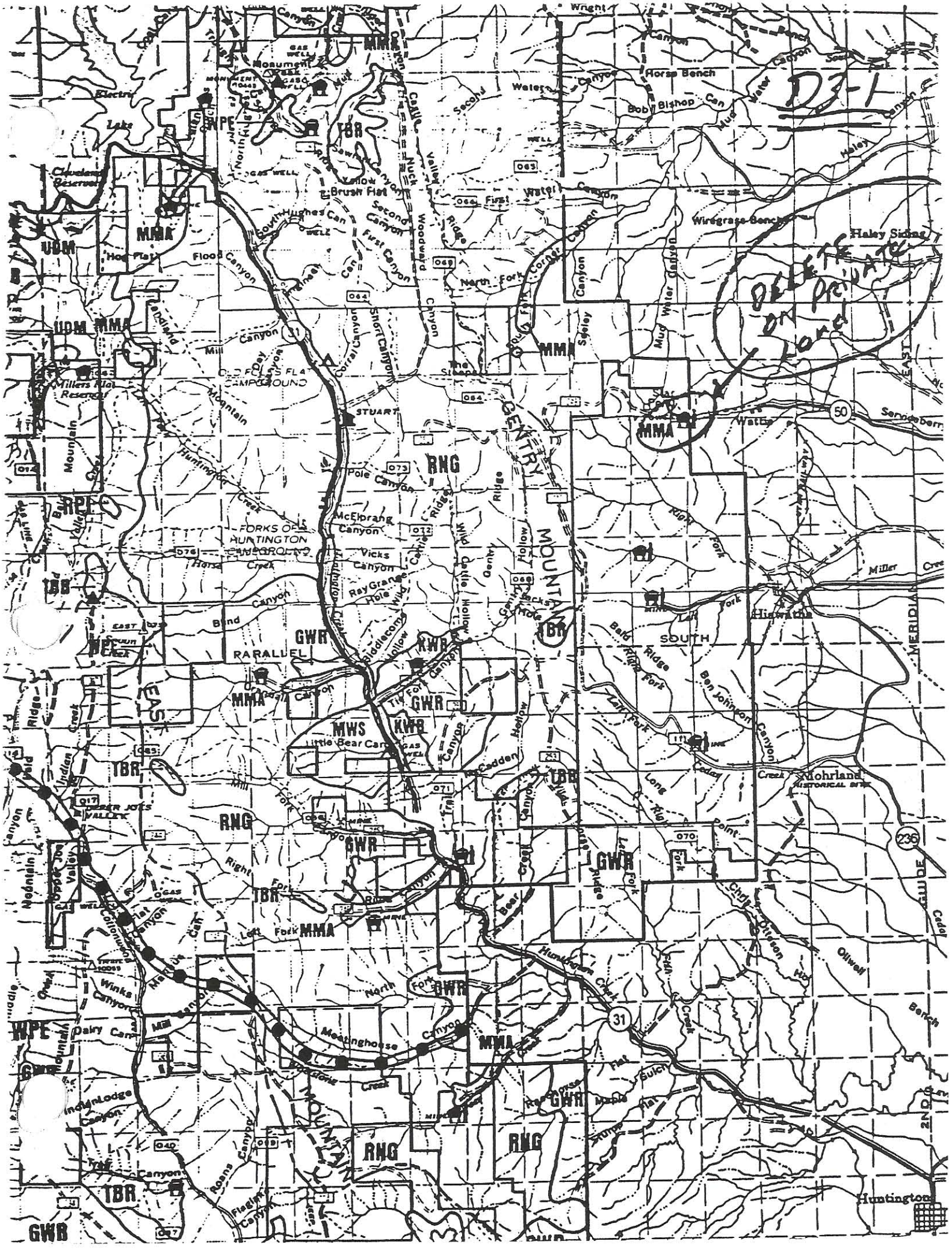
D3-1
DELETE ON PRIVATE LAND
Monument
Horse Bench
Bob Bishop Can
Brush Flat
Wiregrass Bench
Haley Siding
Flood Canyon
Hog Flat
Millers Flat Reservoir
OLD FOLEY'S FLAT CAMPGROUND
STUART
Pole Canyon
McElprang Canyon
FORKS OF HUNTINGTON CAMPGROUND
Vicks Canyon
Ray Grange Hole
Hiawatha
SOUTH
Mohrland
HISTORICAL SITE
Little Bear Canyon
Meadinghouse Canyon
Huntington
MMA
TBR
RNG
GWR
RWR
MWS
WPE
UDM
EAST
MOUNTAIN
CENTRY
MERIDIAN
GUIDE
31
50
236

TBR
SPR
WPE
MMA
UDM
GWR
RNG
MWS
KWR
EAS
STANDARD
PLATEAU
WASATCH
Cleveland Reservoir
Huntington Reservoir
Millers Flat Reservoir
FORKS OF HUNTINGTON CAMPGROUND
STUART
Debris Basin
Straight Fork
Blue Slide Fork
North Twin Creek
South Twin Creek
Knob Mountain
Meadow Fork
Mill Canyon
Browns Canyon
Bennetts Can
Paradise Creek
Horse Creek
Blind Canyon
Vicks Canyon
McElprang Canyon
Pole Canyon
Little Bear Canyon
Right Fork
Left Fork
Meetinghouse Canyon
Upper Joes Valley
Indian Creek
Cottonwood Canyon
Winks Canyon
Dairy Canyon
Middle Mountain
Hogan Basin
South Tent Mountain
Brough Fork
Across Fork
Indian Lodge Canyon
Trail Canyon
Roans Canyon
Flagler Canyon
Swasey Ridge
Clay Bank
Olsen
Kolluvd Creek
Woodward Canyon
Short Canyon
Corral Canyon
Flood Canyon
South Hughes Can
First Canyon
Second Canyon
Brush Flat
Hog Flat
Robison Canyon
North Creek
Touhema
Birch Creek
Sandland

SHOW AS RNG
TBR
WPE
UDM
MMA
RNG
GWR
KWR
MWS
SPR
RPL
Huntington Reservoir
Cleveland Reservoir
Millers Flat Reservoir
Rolfson Reservoir
Debris Basin
Towhead
North Creek
South Fork
Birch Creek
Straight Fork
Dry Pole
North Fork
Bennetts Can
North Twin Creek
South Twin Creek
Knob Mountain
Meadow Fork
Mill Canyon
Meadow Fork
Brough Fork
South Tent Mountain
Hogan Basin
Buck Basin
Clay Bank
Hog Flat
Flood Canyon
Mill Canyon
OLD FLATS FLAT CAMPGROUND
STUART
FORKS OF HUNTINGTON CAMPGROUND
Horse Creek
Vicks Canyon
Ray Grande Hole
Blind Canyon
PARALLEL
Browns Canyon
Sheep Flat
Indian Lodge Canyon
Dairy Can
Meetinghouse Canyon
Roans Canyon
Flaglake Canyon
Trail Canyon
Winks Canyon
Middle Creek
Right Fork
Left Fork
Upper Joes Valley
Dry Canyon
Mountain
PLATEAU
WASATCH
MOUNTAIN
EAST

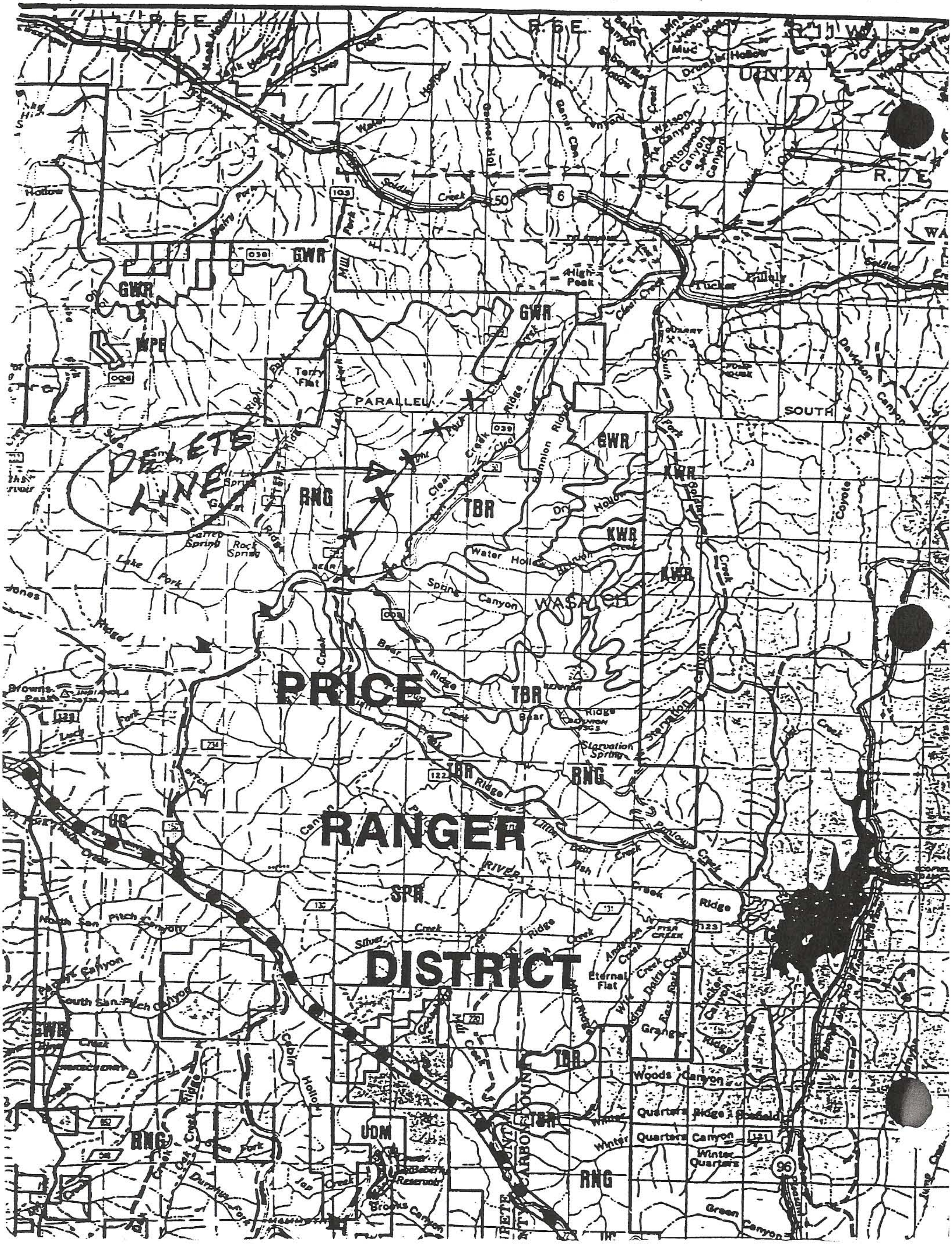

PRICE
RANGER
DISTRICT
DELETE LINE
PARALLEL
SOUTH
Terry Flat
High Peak
Soldier Creek
Tucker
Water Hollow
Spring Canyon
Bear Ridge
Starvation Spring
Eternal Flat
Granger Ridge
Woods Canyon
Winter Quarters Ridge
Winter Quarters Canyon
Winter Quarters
Scofield
North San Pitch Canyon
South San Pitch Canyon
Browns Peak
Lake Fork
Brooks Canyon
Green Canyon
Davidson Canyon
GWR
RNG
TBR
KWR
SPR
UDM

SITE BOUNDARY
SHOW AS RNG
D3-3
TBR
WPE
UDM
MMA
RNG
GWR
SPR
MWS
KWR
Huntington Reservoir
Cleveland Reservoir
Millers Flat Reservoir
OLD FOLKS FLAT CAMPGROUND
FORKS OF HUNTINGTON CAMPGROUND
STUART
PARALLEL
STANDARD MOUNTAIN TUNNEL
SPRING CITY TUNNEL
WASATCH
PLATEAU
Debris Basin
Knob Mountain
Meadow Fork
Mill Canyon
Dry Canyon
Hogan Basin
Clay Bank
Indian Lodge Canyon
Winks Canyon
Dairy Canyon
Little Bear Canyon
Flood Canyon
Huntington Creek
Pole Canyon
McElprang Canyon
Vicks Canyon
Ray Grange Hole
Bennetts Can
Browns Canyon
Bulger Canyon
Sheep Flat
Indian Creek
Meadow Fork
Brough Fork
South Fork
North Fork
Straight Fork
Dry Pole Fork
North Twin Creek
South Twin Creek
North Creek
South Fork Birch Creek
Birch Creek
Townsend
Blind Canyon
Right Fork
Left Fork
Middle Creek
Mountain Creek
Meadinghouse Canyon
Rocky Ridge Creek
Ranns Canyon
Radlick Canyon
Trail Canyon
Orangeville Lake
Ollers Canyon
Kolob Creek
Olsen Canyon
Hidley Canyon
Swasey Ridge
Buck Basin
Cottonwood Canyon
Upper Joes Valley
Joes Valley
Little Bear Can
Mill Canyon
Pole Canyon
Blind Canyon
Bennetts Can
Paradise Canyon
Sheep Flat
Ridge
Bulger Canyon
Browns Canyon
Bacon Canyon
Potter Canyon
Mill Canyon
Dry Canyon
Meadow Fork
Brough Fork
South Fork
Buck Basin
Hogan Basin
Middle Creek
Mountain Creek
Dairy Canyon
Winks Canyon
Indian Lodge Canyon
Trail Canyon
Ranns Canyon
Radlick Canyon
Meadinghouse Canyon
Rocky Ridge Creek
Right Fork
Left Fork
Mill Canyon
Flood Canyon
Huntington Creek
Pole Canyon
McElprang Canyon
Vicks Canyon
Ray Grange Hole
Blind Canyon
Straight Fork
Dry Pole Fork
North Fork
South Fork
North Twin Creek
South Twin Creek
North Creek
South Fork Birch Creek
Birch Creek
Townsend
Debris Basin
Knob Mountain
Meadow Fork
Mill Canyon
Dry Canyon
Hogan Basin
Clay Bank
Indian Lodge Canyon
Winks Canyon
Dairy Canyon
Little Bear Canyon
Flood Canyon
Huntington Creek
Pole Canyon
McElprang Canyon
Vicks Canyon
Ray Grange Hole
Bennetts Can
Browns Canyon
Bulger Canyon
Sheep Flat
Indian Creek
Meadow Fork
Brough Fork
South Fork
North Fork
Straight Fork
Dry Pole

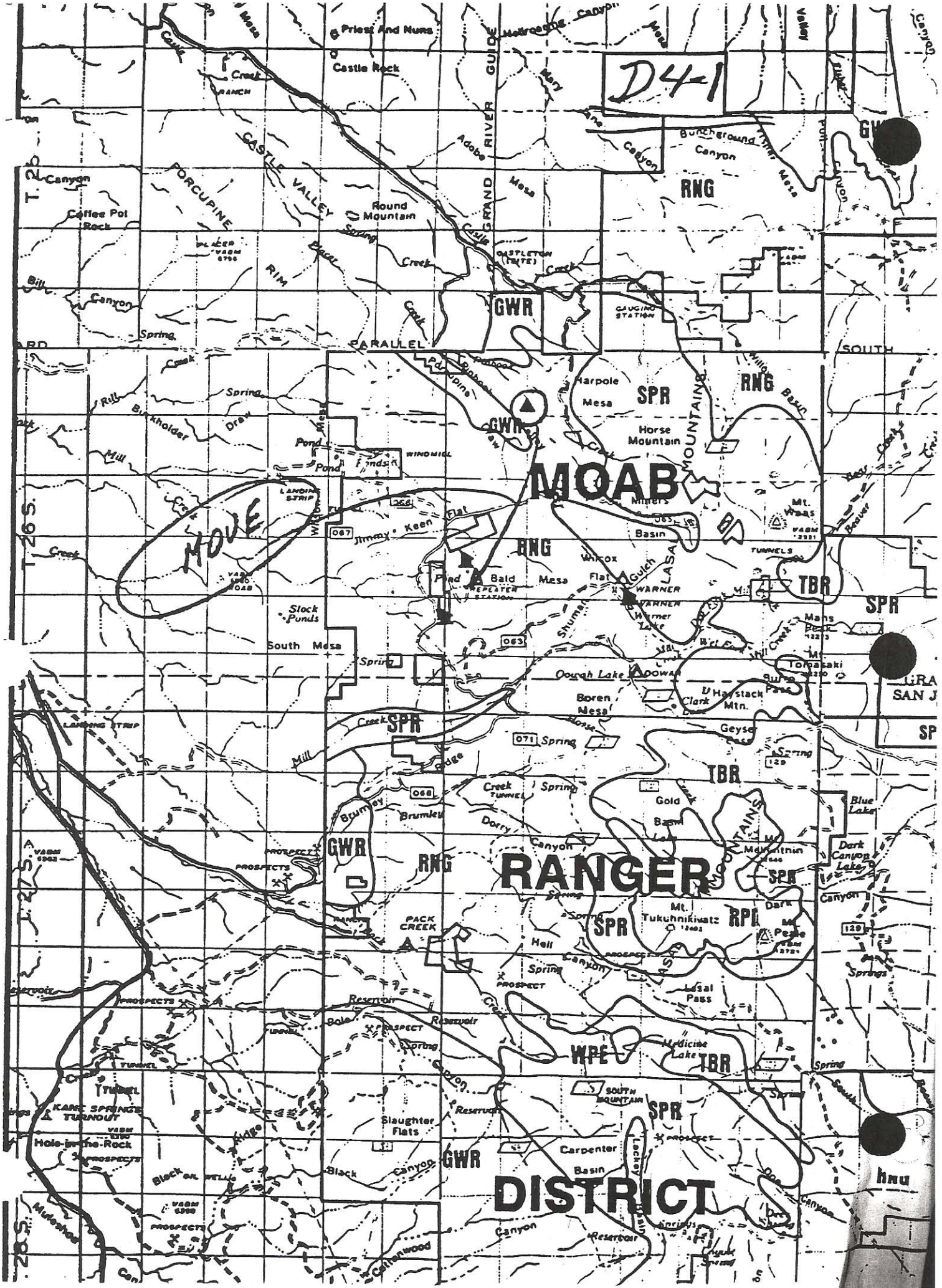
D4-1
MOAB
RANGER
DISTRICT
MOVE
GWR
RNG
SPR
TBR
WPE
RPI
Priest And Nuns
Castle Rock
Round Mountain
Coffee Pot Rock
Harpole Mesa
Horse Mountain
Bald Mesa
Wilcox Flat
Warner Lake
Stock Ponds
South Mesa
Oowah Lake
Boren Mesa
Haystack Mtn.
Geyser Pass
Gold Basin
Mt. Tukuhnikivatz
Lasal Pass
Medicine Lake
Slaughter Flats
Carpenter Basin
Hole-in-the-Rock
Pack Creek
Blue Lake
Dark Canyon Lake
Mt. Waas
Mans Peak
Tomasaki
Burro Pass
Castle Valley
Porcupine Rim
Grand River Guide
Lasal Mountains
Parallel
South
T. 25
T. 26 S.
T. 27 S.
T. 28 S.

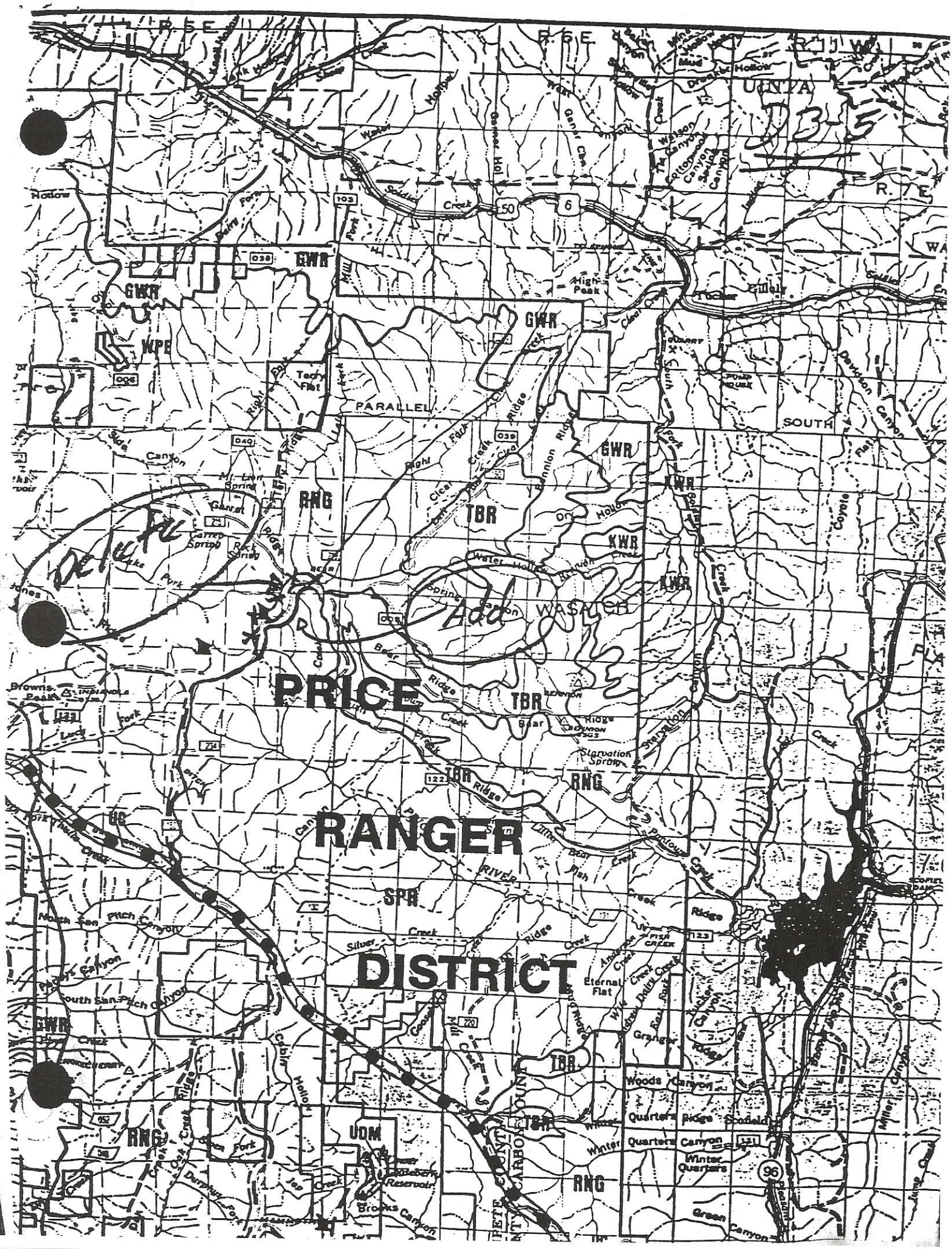
PRICE
RANGER
DISTRICT
Delete
Add
UINTA
WASATCH
PARALLEL
SOUTH
GWR
KWR
TBR
RNG
WPE
UC
SPR
UDM
High Peak
Tedy Flat
Eternal Flat
Grangier
Woods Canyon
Winter Quarters Ridge
Winter Quarters Canyon
Winter Quarters
Starvation Spring
Brooks Canyon
Green Canyon
Miller Canyon
Coyote Flat
Dry Hollow
Water Hollow
Bear Ridge
Little Bear Creek
Fish Creek
Silver Creek
North San Pitch Canyon
South San Pitch Canyon
Cable Hollow
Dry Fork
Jap Creek
Reservoir
Mt. Lion Spring
Garrett Spring
Rock Spring
Browns Peak
Soldier Creek
Mill Creek
Clear Creek
Dry Hollow
Bannion Ridge
Dry Creek
Dry Fork
Right Fork
Side Canyon
Dry Fork
Dry Creek
Dry Hollow
Water Hollow
Bannion
Spring Canyon
Bear Ridge
Dry Creek
Bannion
Starvation Spring
Little Bear Creek
Pantown Creek
Fish Creek
Silver Creek
Ridge
Anderson Creek
Fish Creek
Dry Creek
Wilson Canyon
Cottonwood Canyon
Sandy Canyon
Dry Hollow
Mud Hollow
Water Canyon
Clear Creek
Dry Hollow

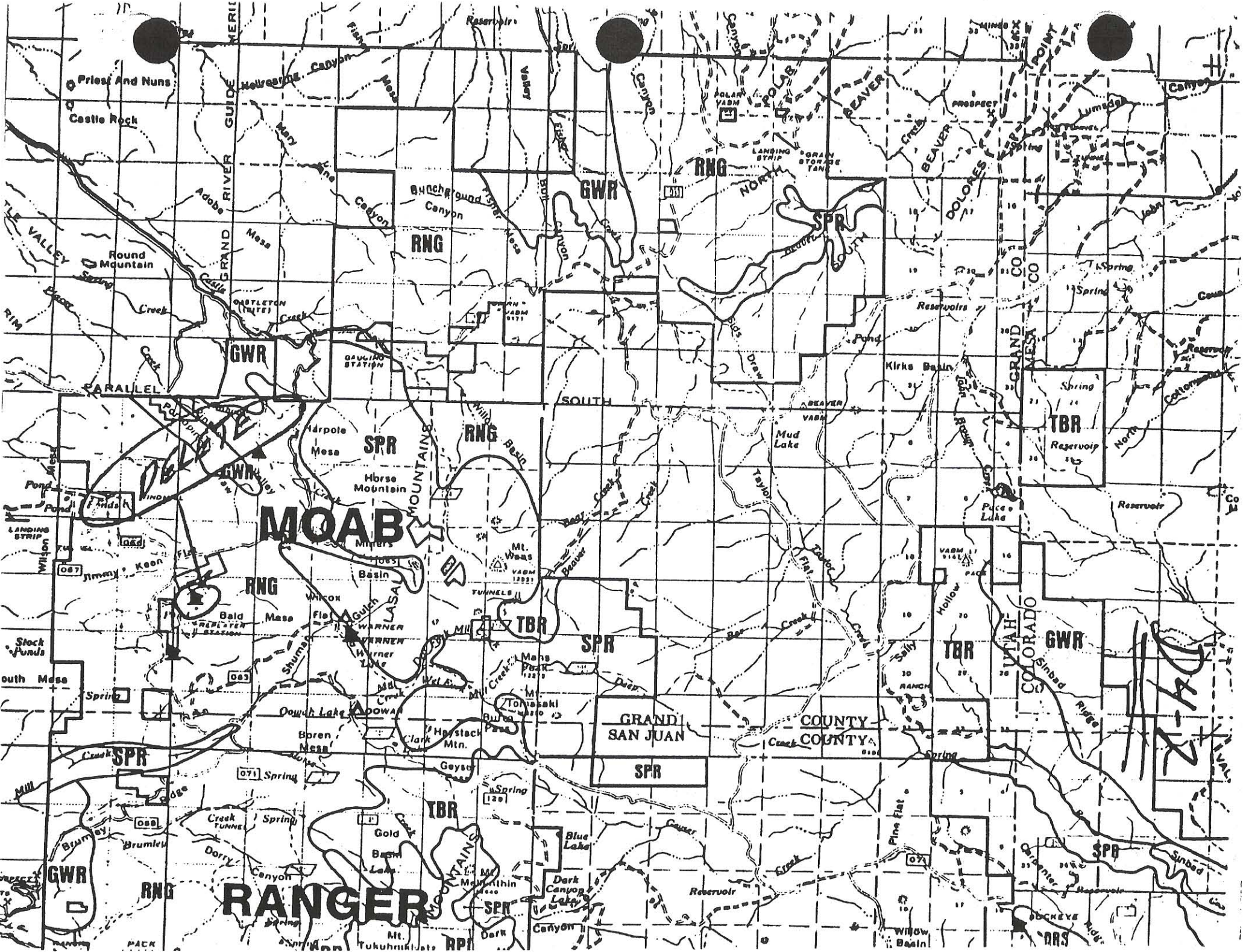

MOAB
RANGER
GRAND SAN JUAN COUNTY
COUNTY
UTAH
COLORADO
GRAND CO
MESA CO
GWR
RNG
SPR
TBR
DELETE
Priest And Nuns
Castle Rock
Round Mountain
Adobe Mesa
Bunchground Canyon
Harpole Mesa
Horse Mountain
Miners Basin
Bald Mesa
Warner Lake
Mt. Waas
Mans Peak
Mt. Tomasaki
Haystack Mtn.
Boren Mesa
Gold Basin
Blue Lake
Dark Canyon Lake
Mud Lake
Kirks Basin
Pace Lake
Reservoirs
Reservoir
Willow Basin
Stock Ponds
Brumley
Dorry Canyon
Mt. Tukuhnikivatz
Pine Flat
Sinbad Ridge
Carpenter Ridge
Sally Hollow
Taylor Flat
Beaver Creek
Mill Creek
Shumar
Wilson
Jimmy Keen Flat
Wilcox Flat
Gulch
Oowah Lake
Clark
Geyser
Spring
Pond
Ranch
Lumsden
Canyon
Valley
Fisher Mesa
Bull Canyon
Polar Vabm
Landing Strip
Grain Storage Tank
Prospect
Beaver Vabm
Gauging Station
Castleton (Site)
Pack
Sucker
Dolores
Point
Beaver
Polar
North
South
Parallel
Mesa
Mountains
Lasal
Wilson
Mill
Ridge
Creek
Canyon
Reservoir

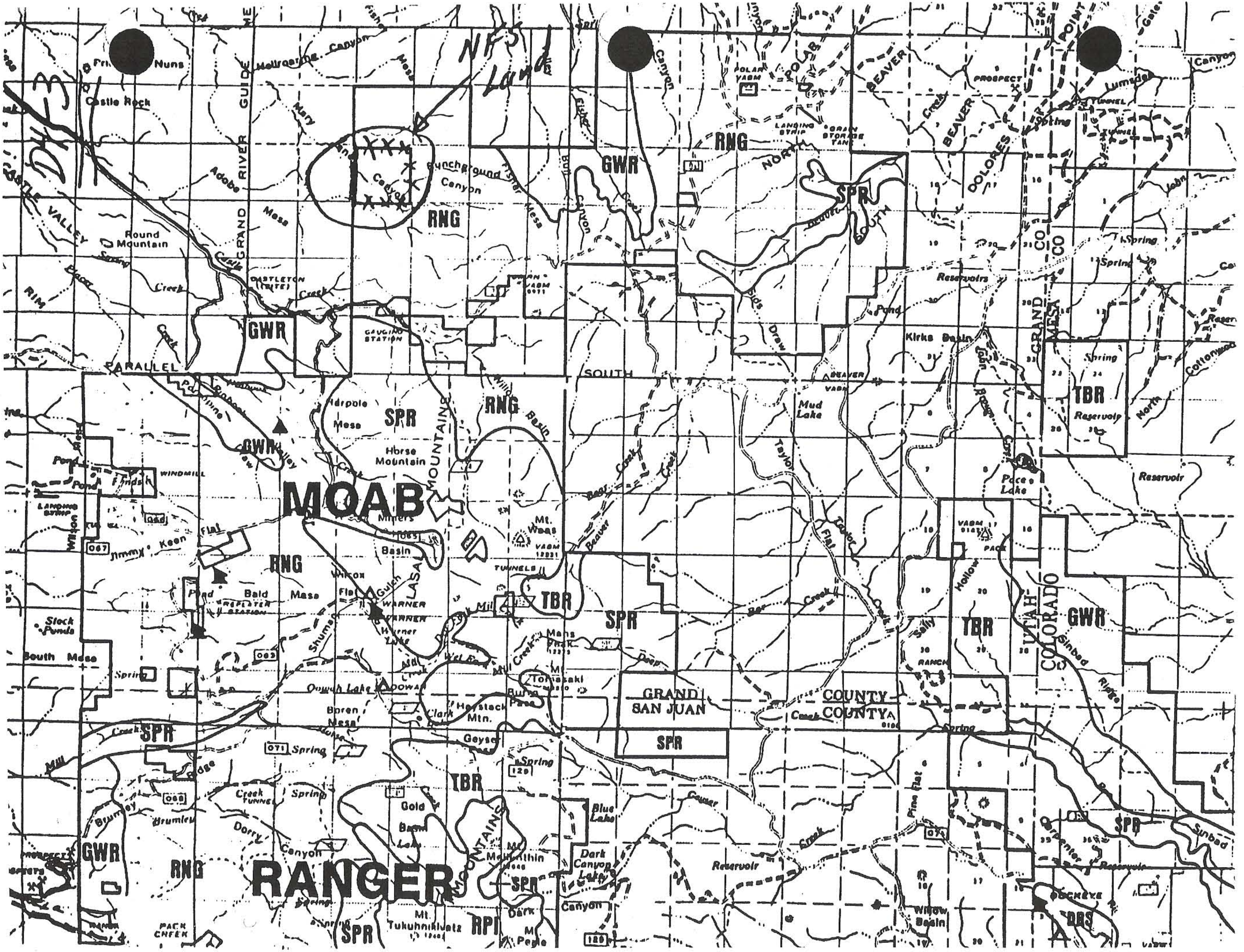
DH-3
NFS Land
MOAB
RANGER
LASAL MOUNTAINS
GRAND RIVER GUIDE
CASTLE VALLEY
PARALLEL
Castle Rock
Nuns
Round Mountain
Adobe Mesa
Mary
Hellroaring Canyon
Bull Canyon
Fisher Mesa
Castleton (Site)
Gauging Station
Harpole Mesa
Horse Mountain
Miners Basin
Mt. Waas
Tunnels
Wilson Flat
Warner Lake
Oowah Lake
Boren Mesa
Clark Mtn.
Haystack Mtn.
Burro Pass
Mt. Tomasaki
Mans Peak
Bald Mesa
Jimmy Keen Flat
Stock Ponds
South Mesa
Windmill
Landing Strip
Gold Basin
Mt. Tukuhnikivatz
Mt. Peale
Dark Canyon Lake
Blue Lake
Pack Creek
Brumley
Dorry Canyon
SOUTH
Beaver Creek
Taylor Flat
Taylor Creek
Mud Lake
Kirks Basin
Draw
Polar Mesa
Landing Strip
Grain Storage Tank
Prospect
Dolores Point
Beaver
Lumsden Canyon
Pace Lake
Hollow
Sally
Ranch
Pine Flat
Willow Basin
Buckeye
Carpenter
Sinbad Ridge
Reservoir
Reservoirs
North Cottonwood
Spring
GRAND COUNTY
SAN JUAN COUNTY
UTAH
COLORADO
GRAND MESA CO
CO
GWR
SPR
RNG
TBR
RPI
DRS

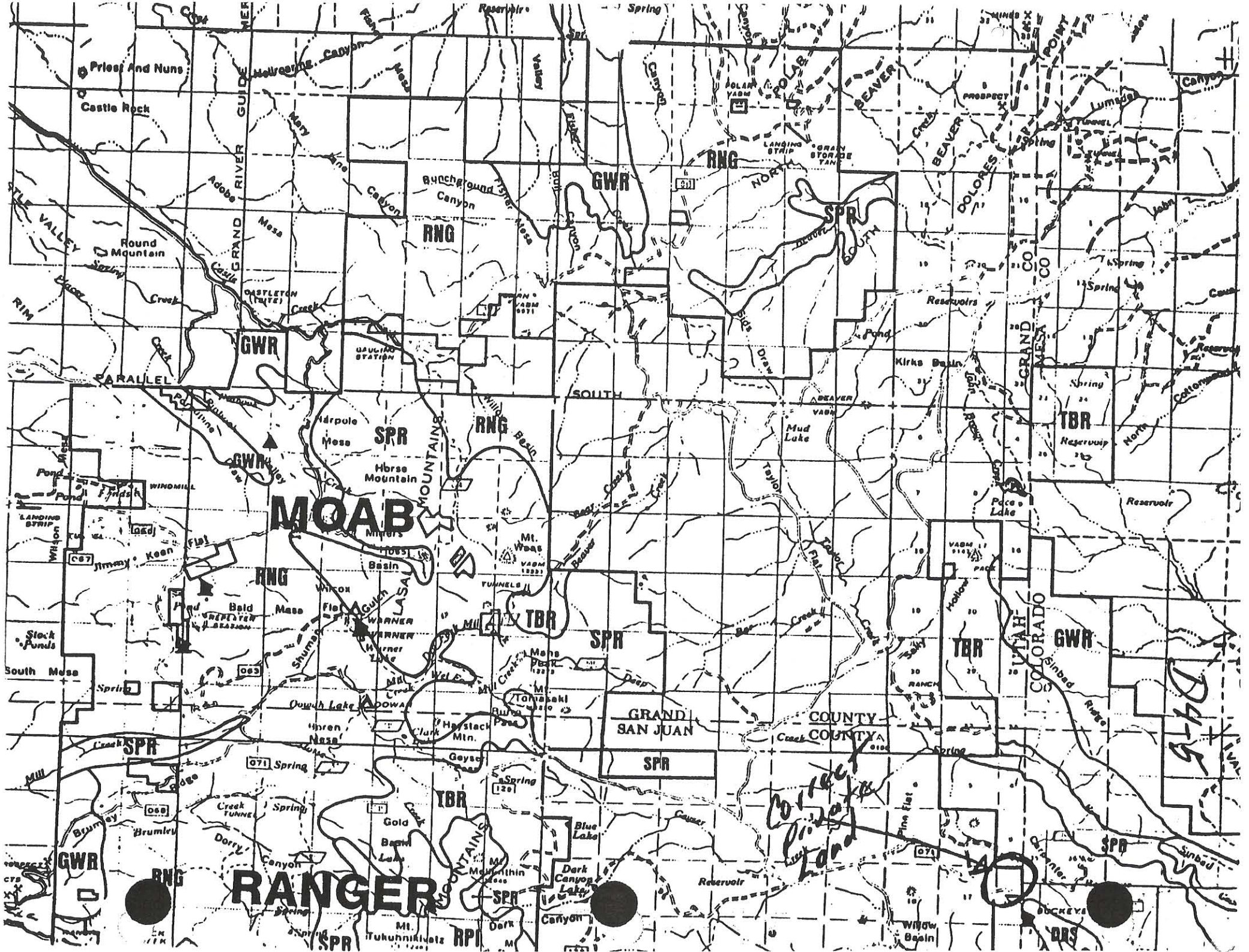

MOAB
RANGER
Priest And Nuns
Castle Rock
Round Mountain
Adobe Mesa
Bunchground Canyon
Harpole Mesa
Horse Mountain
Mt. Waas
Mt. Tomasaki
Haystack Mtn.
Gold Basin
Blue Lake
Dark Canyon Lake
Mt. Tukunnikivatz
Mud Lake
Kirks Basin
Pace Lake
Reservoirs
Reservoir
Willow Basin
Stock Ponds
South Mesa
Oowah Lake
Warner Lake
Bald Mesa
Wilcox Flat
Jimmy Keen Flat
Pond
Spring
Creek
Canyon
Mill Creek
Mans Peak
Taylor Flat
Beaver Creek
Sinbad Ridge
Brumley
Dorry Canyon
Pine Flat
Carpenter
Sinbad
GRAND RIVER GUIDE
PARALLEL
SOUTH
NORTH
SOUTH
BEAVER
DOLORES
POINT
GRAND CO
MESA CO
UTAH
COLORADO
GRAND COUNTY
SAN JUAN COUNTY
RNG
GWR
SPR
TBR
RPI
DRS
Correct Private Land
D4-5

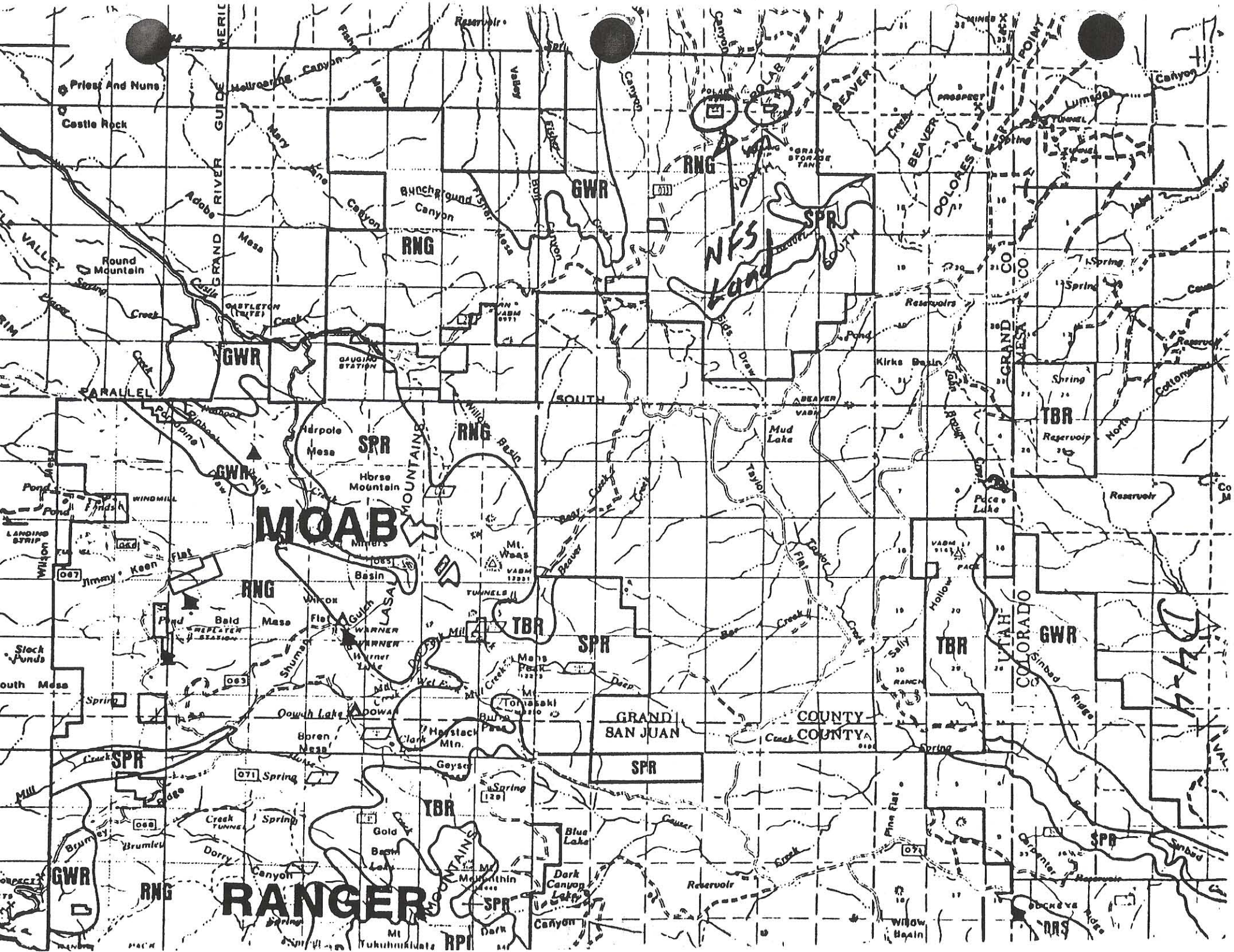

Priest And Nuns
Castle Rock
GRAND RIVER GUIDE MERID
Round Mountain
Adobe Mesa
Bunchground Canyon
Fisher Mesa
GWR
RNG
SPR
TBR
NFS Land
BEAVER
DOLORES
GRAND CO
MESA CO
Kirks Basin
Mud Lake
Pace Lake
Reservoirs
Reservoir
PARALLEL
SOUTH
Harpole Mesa
Horse Mountain
MOUNTAINS
MOAB
Miners Basin
Mt. Waas
Bald Mesa
Wilcox Flat
WARNER
Warner Lake
Mans Peak
Mt. Tomasaki
Oowah Lake
Haystack Mtn.
Boren Mesa
GRAND COUNTY
SAN JUAN COUNTY
UTAH
COLORADO
Sally Hollow
Sinbad Ridge
Blue Lake
Dark Canyon Lake
Gold Basin
RANGER
Mt. Tukuhnikivats
Willow Basin
Pine Flat
Carpenter Ridge
Brumley
Dorry Canyon
Creek Tunnel
Spring
Geyser
Stock Ponds
Jimmy Keen Flat
WINDMILL
LANDING STRIP
Wilson
Shumard
Dark Canyon
Beaver Creek
Taylor Flat
Bar Creek
Deep Creek
Mill Creek
Willow Basin

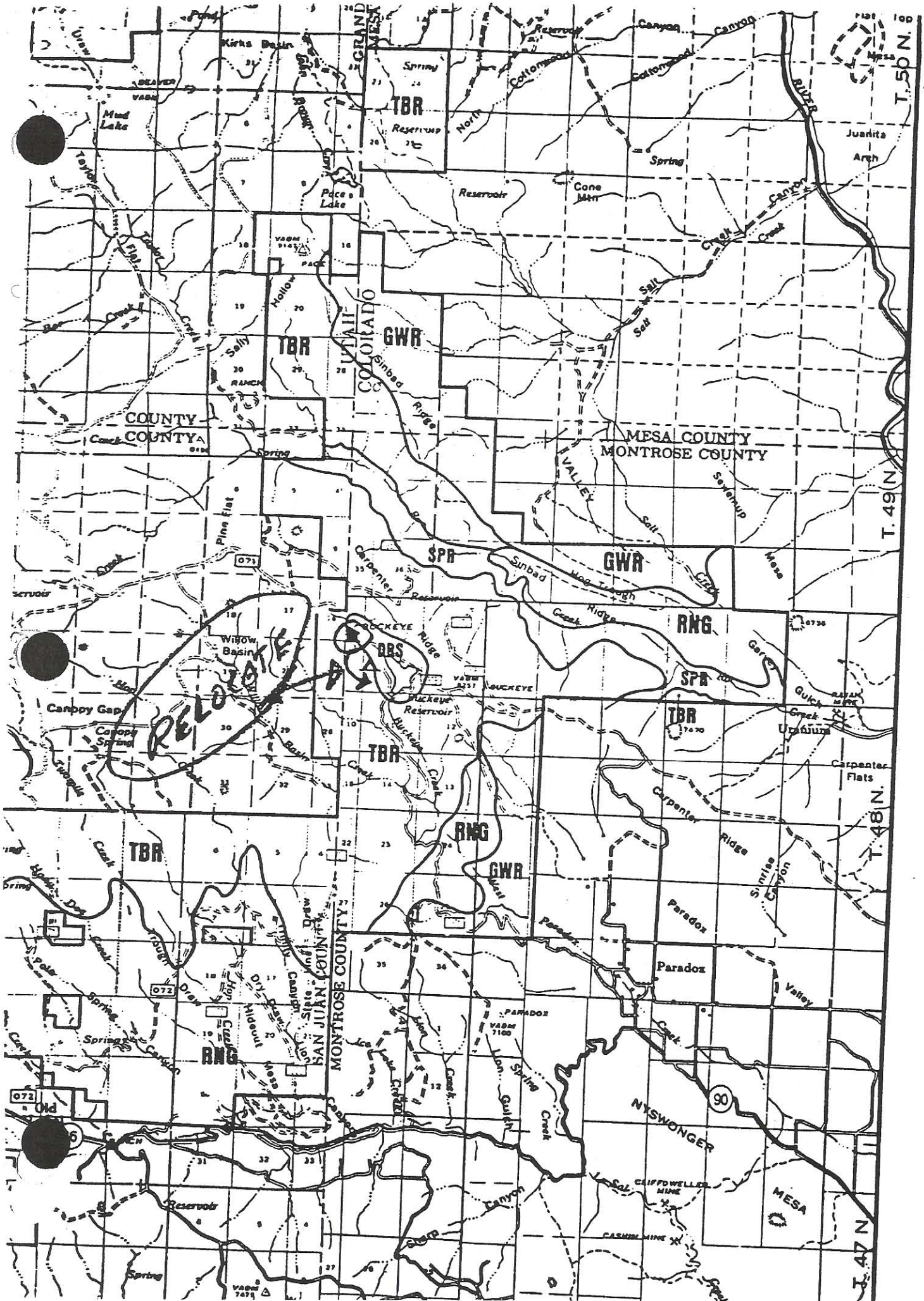

D4-
Kirks Basin
Mud Lake
Pace Lake
TBR
GWR
SPR
RNG
DBS
UTAH
COLORADO
COUNTY
COUNTY
MESA COUNTY
MONTROSE COUNTY
SAN JUAN COUNTY
MONTROSE COUNTY
Willow Basin
Canopy Gap
Canopy Spring
Buckeye Reservoir
Sinbad Ridge
Carpenter Ridge
Paradox
Paradox Valley
Carpenter Flats
Uranium
Juanita Arch
Cone Mtn
Sinrise Canyon
NYSWONGER
MESA
CLIFFDWELLER MINE
CASHIN MINE
Old
RELOCATE
T. 50 N.
T. 49 N.
T. 48 N.
T. 47 N.

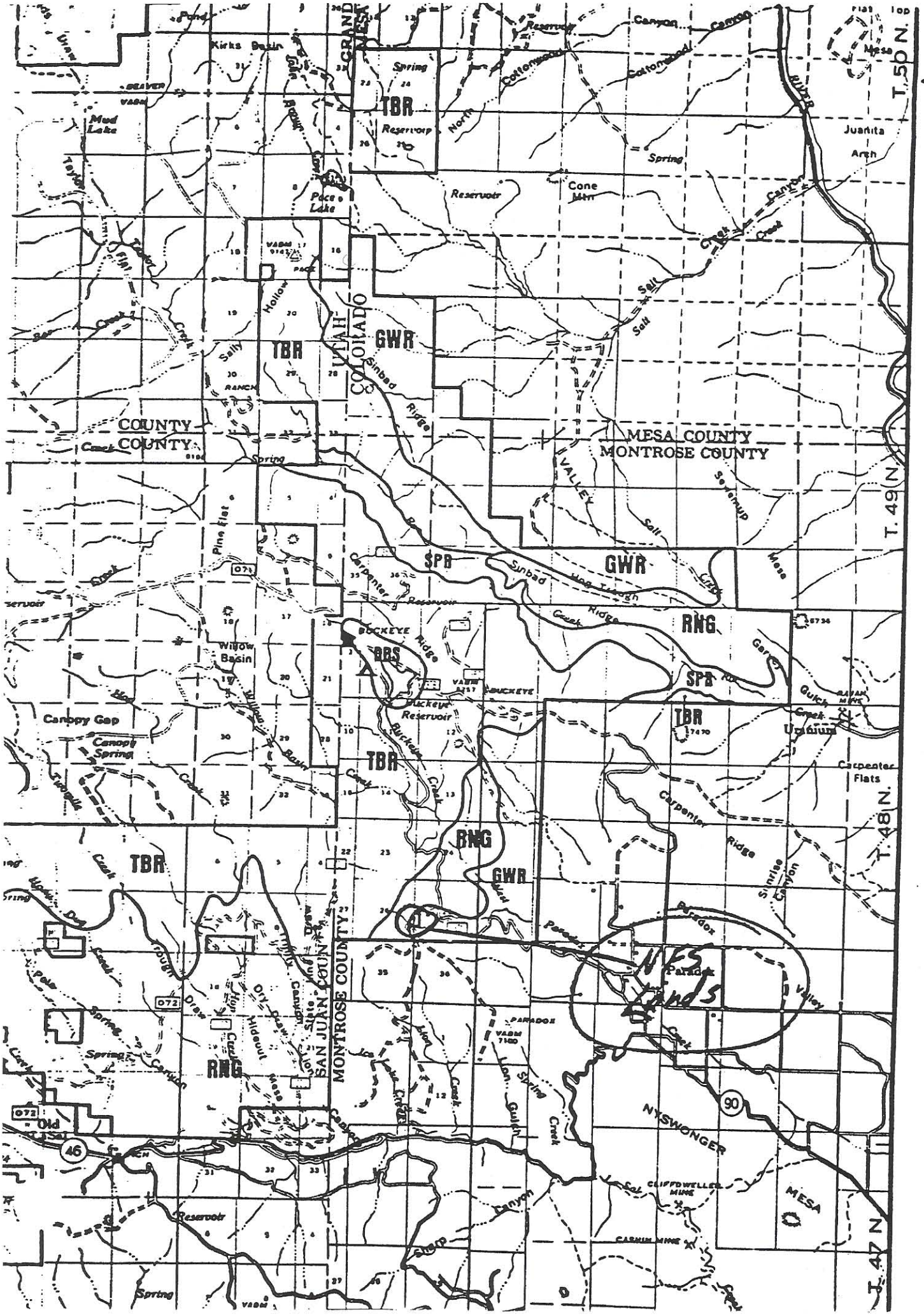
D4-7
T. 50 N.
T. 49 N.
T. 48 N.
T. 47 N.
Kirks Basin
Mud Lake
Pace Lake
Reservoir
Spring
Cone Mtn
Juanita Arch
Salt Creek
Sally Hollow
Sinbad Ridge
UTAH
COLORADO
GWR
TBR
COUNTY
COUNTY
MESA COUNTY
MONTROSE COUNTY
VALLEY
Sewemup Mesa
Pine Flat
SPR
Carpenter Reservoir
Sinbad Ridge
RNG
Willow Basin
BUCKEYE
DBS
Buckeye Reservoir
Canopy Gap
Canopy Spring
Garvey Gulch
Uranium
Carpenter Flats
Carpenter Ridge
Sunrise Canyon
Paradox
Paradox Valley
NFS Lands
SAN JUAN COUNTY
MONTROSE COUNTY
Old
NYSWONGER MESA
CLIFFDWELLER MINE
CASHIN MINE
Sharp Canyon
Reservoir
Spring
46
90
072
071

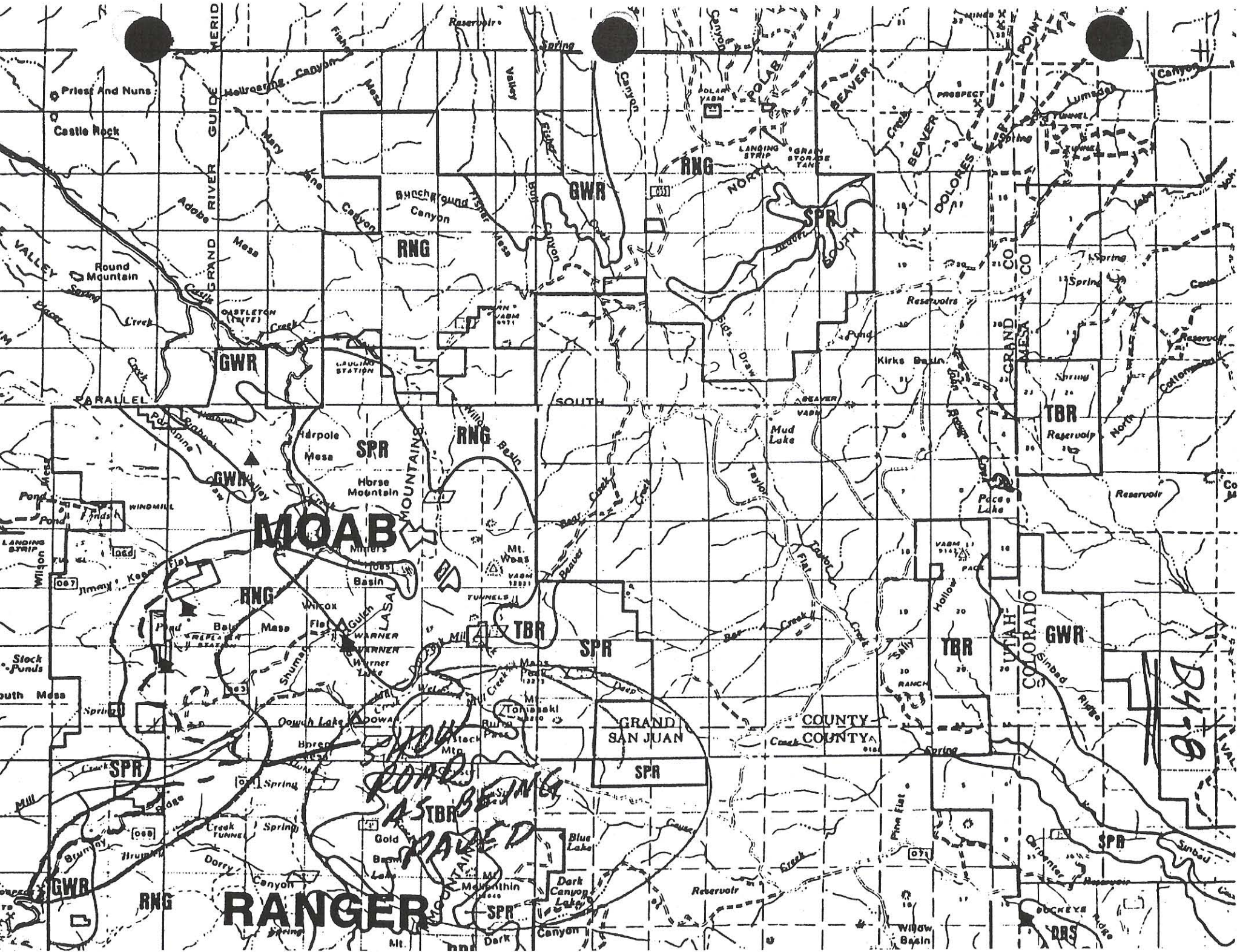
MOAB
RANGER
GRAND SAN JUAN COUNTY
UTAH
COLORADO
GRAND MESA CO
GRAND RIVER GUIDE MERID
PARALLEL
SOUTH
Priest And Nuns
Castle Rock
Round Mountain
Adobe Mesa
Harpole Mesa
Horse Mountain
Mt. Waas
Mt. Tomasaki
Mt. Mellenthin
Dark Canyon Lake
Blue Lake
Gold Basin
Oowah Lake
Warner Lake
Mud Lake
Kirks Basin
Pace Lake
Willow Basin
Bald Mesa
Miners Basin
Wilcox Flat
Harpole Mesa
Bunchground Canyon
Hellroaring Canyon
Mary Jane Canyon
Fisher Mesa
Bull Canyon
Beaver Creek
Dolores
Sinbad Ridge
Pine Flat
Sally Hollow
Taylor Flat
Bear Creek
Mill Creek
Dorry Canyon
Brumley
Wilson
Shumaker
Stock Ponds
South Mesa
Pond
Spring
Reservoir
Reservoirs
Canyon
Creek
Valley
Mesa
Basin
Ridge
Flat
Hollow
Gulch
Pass
Lake
Mt.
GWR
RNG
SPR
TBR
DRS
POLAR VABM
BEAVER VABM
WINDMILL
LANDING STRIP
GRAIN STORAGE TANK
PROSPECT
TUNNEL
GAUGING STATION
CASTLETON (SITE)
REPEATER STATION
WARNER
TUNNELS
RANCH
SHOW ROAD AS BEING PAVED
D4-8

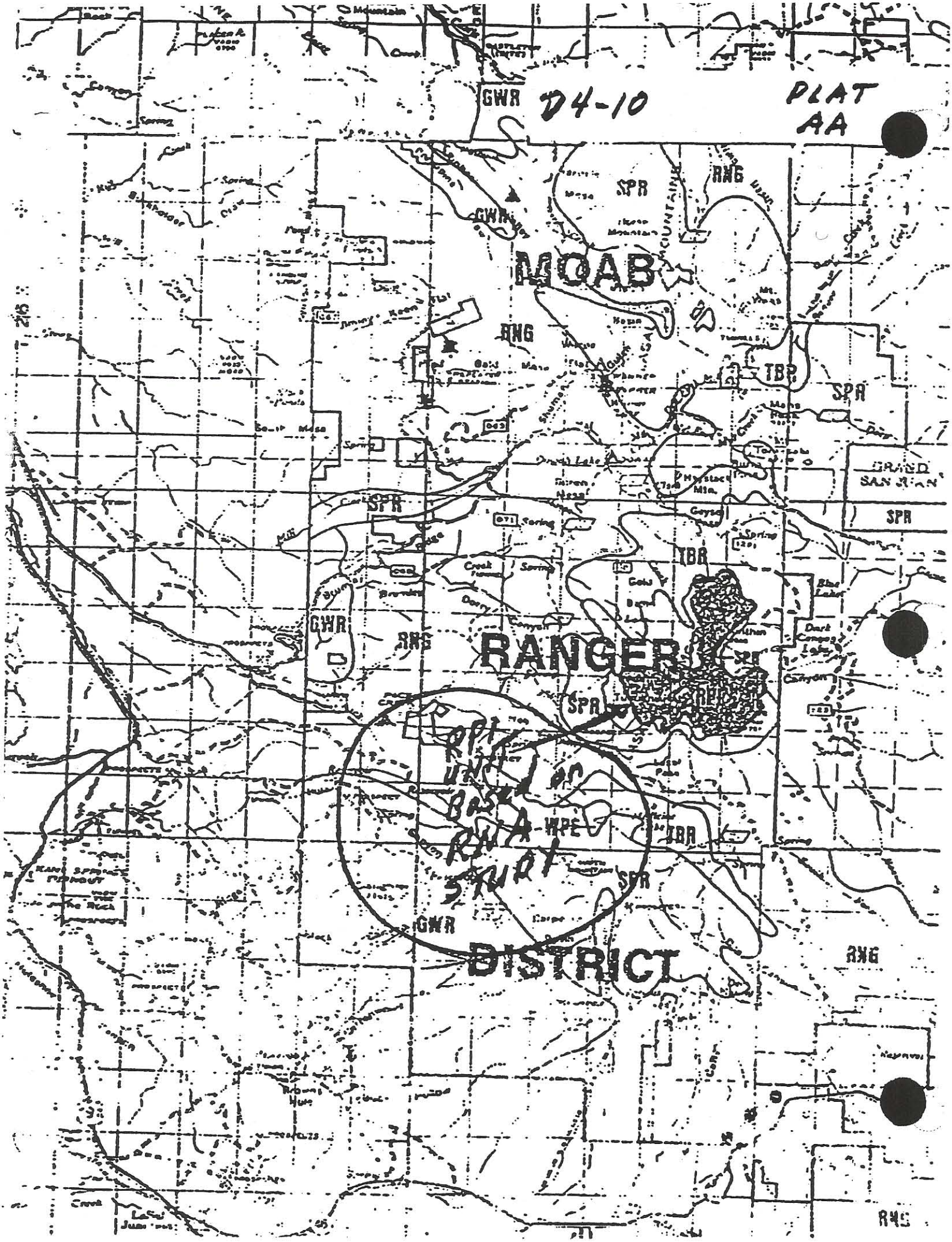
D4-10
PLAT AA
GWR
SPR
RNG
MOAB
TBR
GRAND SAN JUAN
RANGER
RPI UNIT Based on RNA STUDY
WPE
DISTRICT

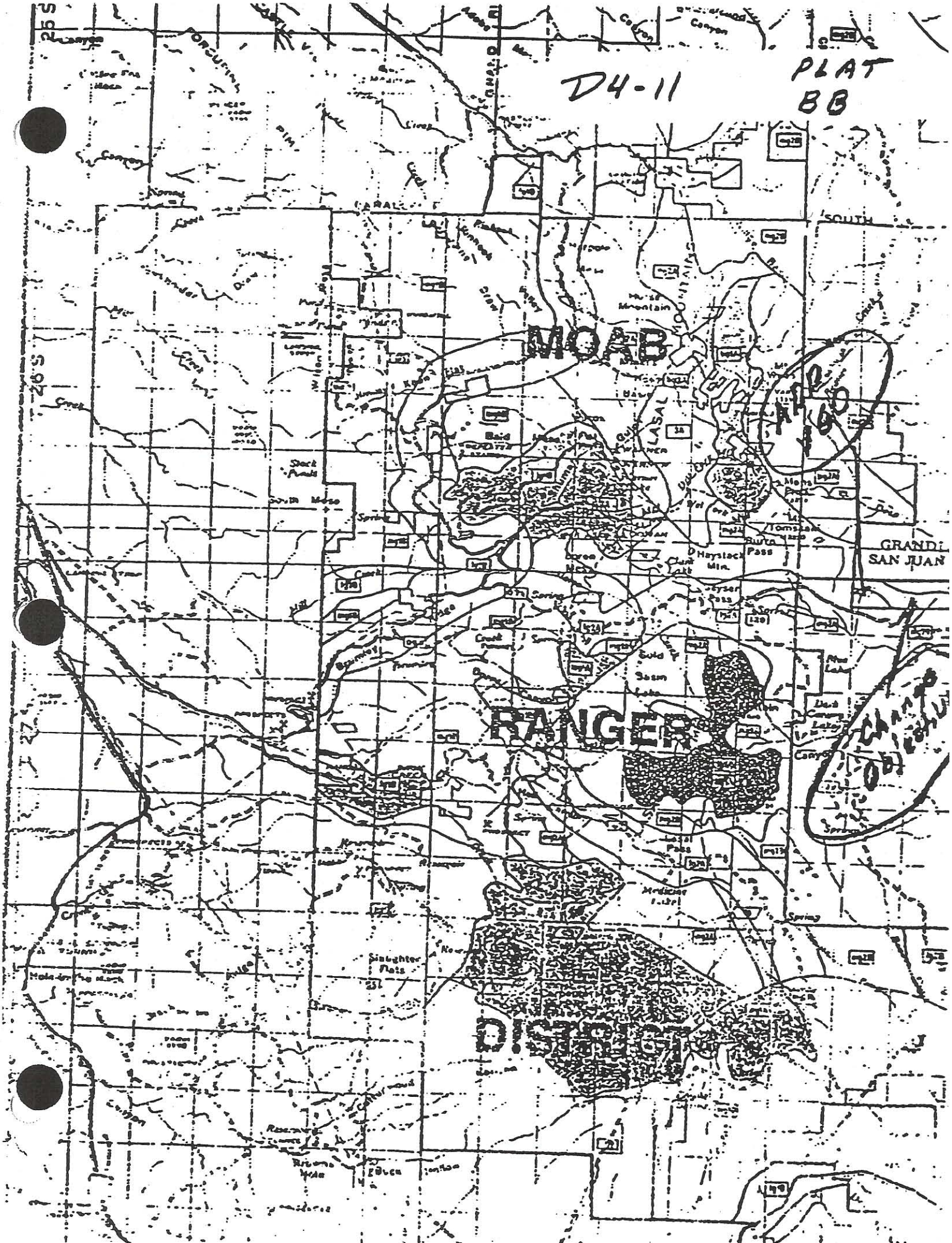
D4-11
PLAT
BB
MOAB
RANGER
DISTRICT
LASAL
Haystack Mtn.
Burro Pass
Geyser Pass
Sand Spring Lake
Medicine Lodge
Slaughter Flats
Tomsack
GRAND
SAN JUAN
SOUTH
26 S
27 S

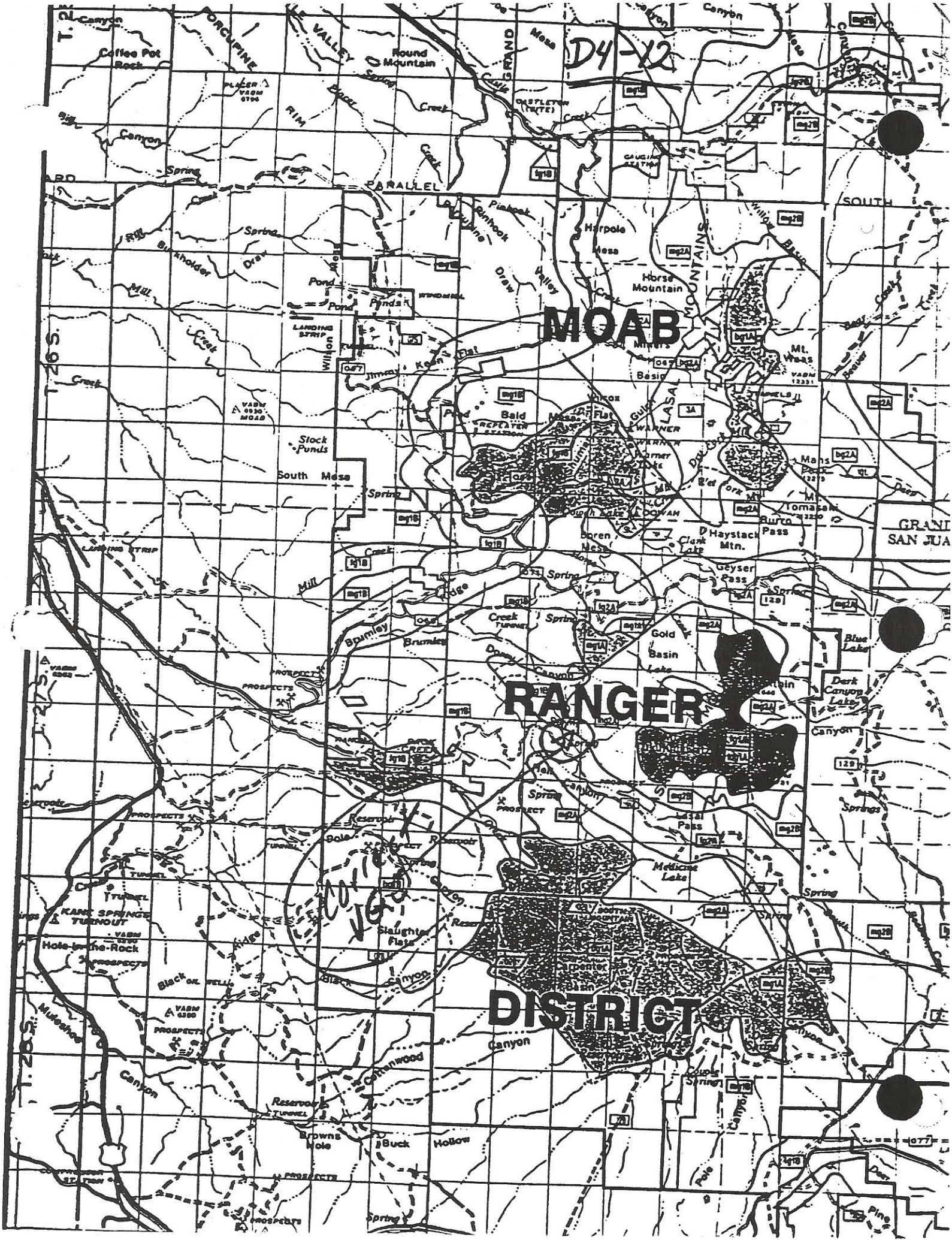
D4-12
MOAB
RANGER
DISTRICT
Coffee Pot Rock
Round Mountain
PORCUPINE
VALLEY
GRAND
PARALLEL
SOUTH
Harpole Mesa
Horse Mountain
LASAL MOUNTAINS
Mt. Waas
Bald Mesa
Wilcox Flat
WARNER
Stock Ponds
South Mesa
Haystack Mtn.
Burro Pass
Geyser Pass
Gold Basin
Blue Lake
Dark Canyon Lake
Lasal Pass
Medicine Lake
Slaughter Flats
Carpenter Basin
Hole-in-the-Rock
KANE SPRINGS TURNOUT
Browns Hole
Buck Hollow
Cottonwood
Canyon
Spring
Creek
Mill
Brumley
Ridge
Pond
Ponds
Wilson
Jimmy Kean Flat
Burkholder
Draw
Pinhook
Valley
Willow Basin
Beaver
Deer
Pine
Pole
Reservoir
Black
Muleshoe
T. 26 S.
T. 27 S.
T. 28 S.
GRAND
SAN JUA

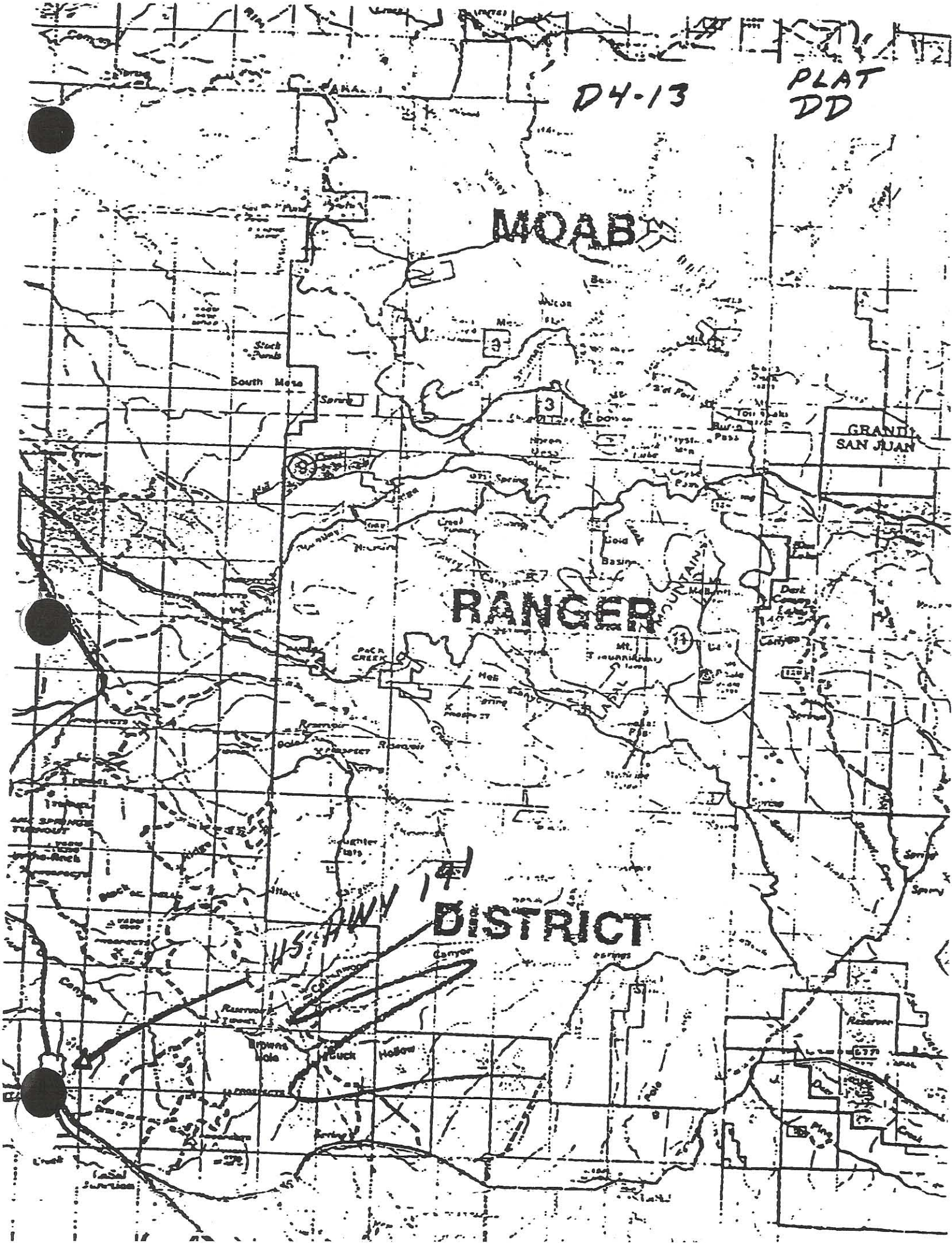
D4-13
PLAT DD
MOAB
RANGER
DISTRICT
US HWY 141
GRAND
SAN JUAN
South Mesa
Stock Ponds
Gold Basin
Pack Creek
Browns Hole
Buck Hollow
Reservoir
Canyon
Spring

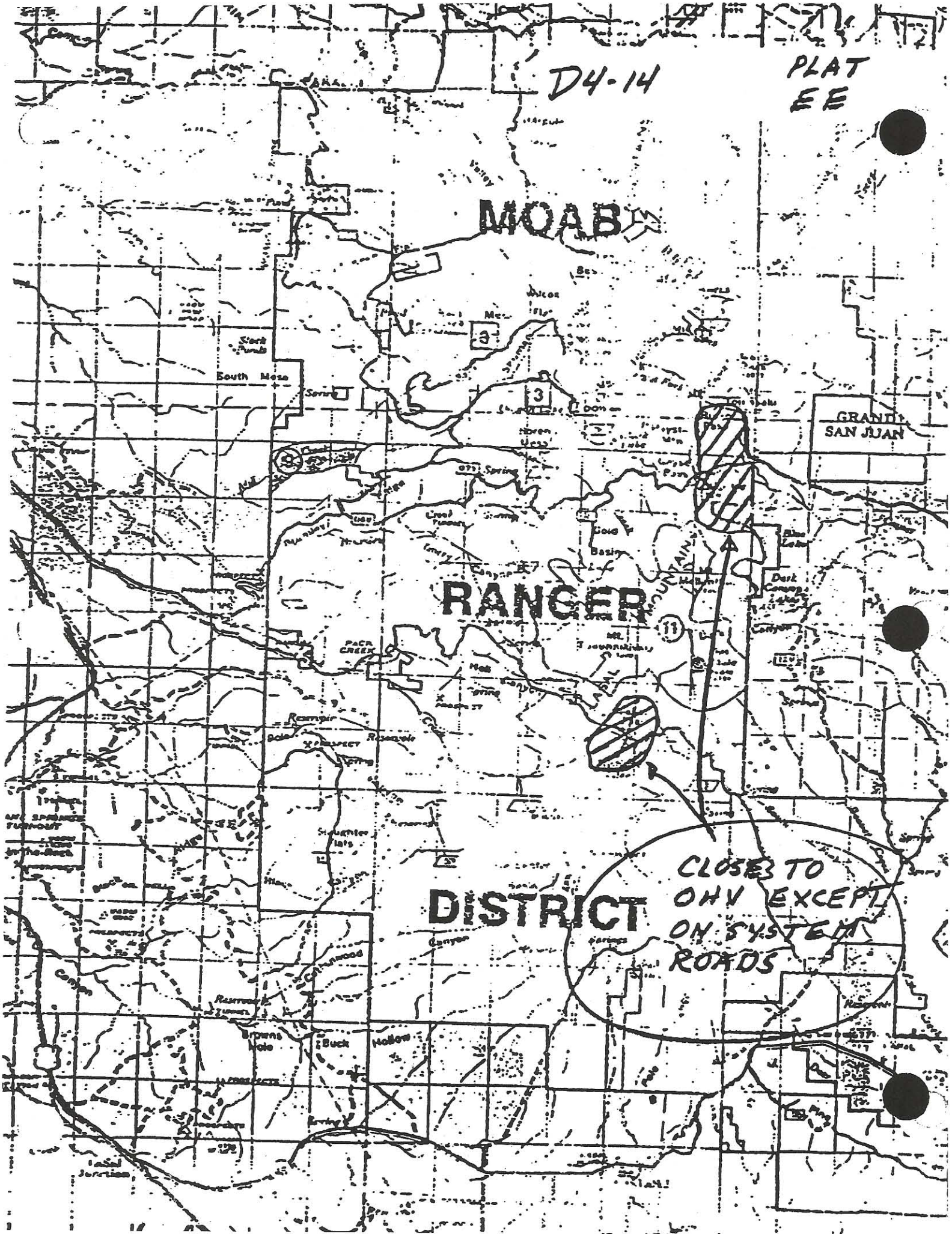
D4-14
PLAT EE
MOAB
RANGER
DISTRICT
GRAND SAN JUAN
CLOSED TO OHV EXCEPT ON SYSTEM ROADS

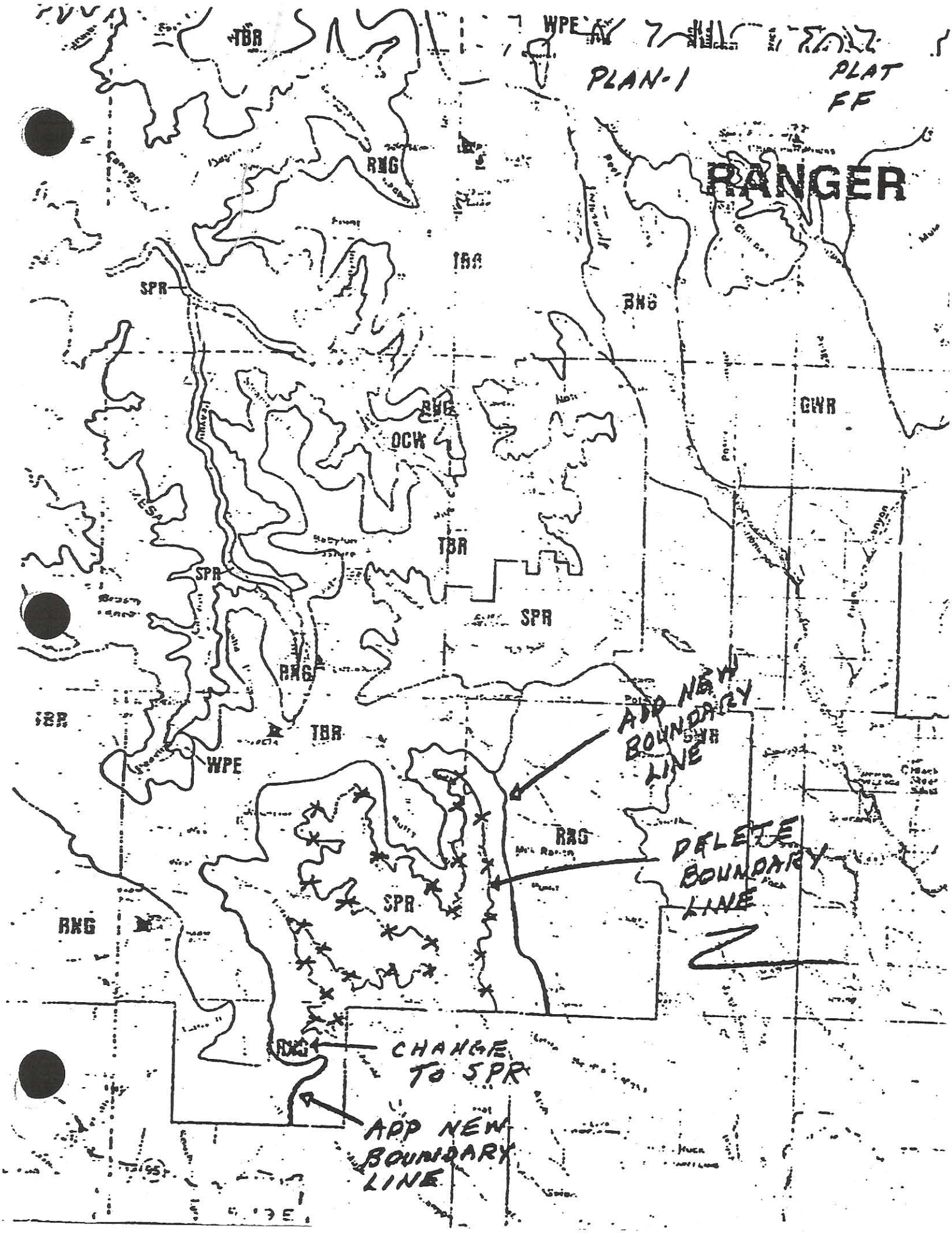
PLAN-1
PLAT FF
RANGER
TBR
WPE
RNG
SPR
OCW
GWR
ADD NEW BOUNDARY LINE
DELETE BOUNDARY LINE
CHANGE TO SPR
ADD NEW BOUNDARY LINE

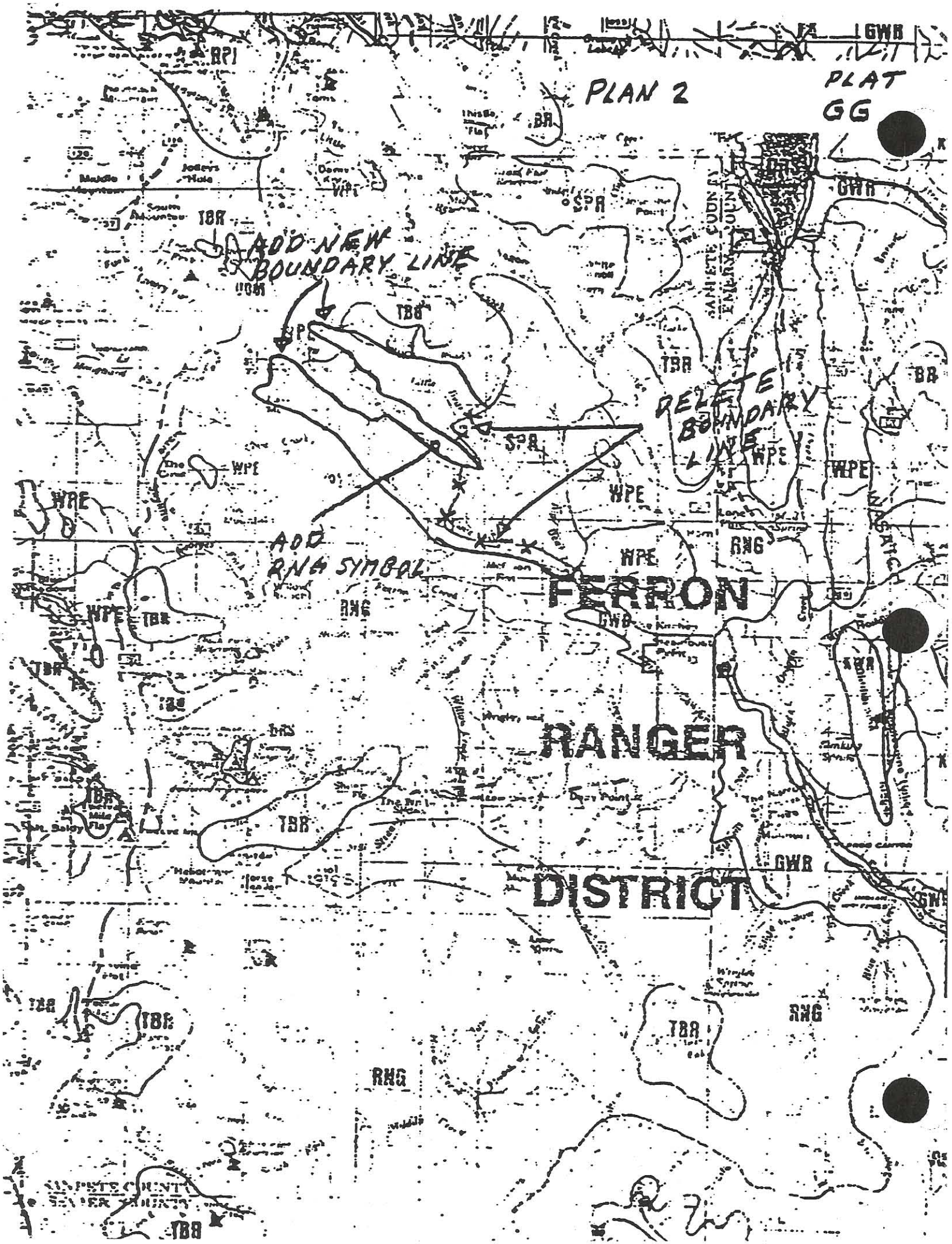
PLAN 2
PLAT GG
ADD NEW BOUNDARY LINE
DELETE BOUNDARY LINE
ADD RNG SYMBOL
FERRON
RANGER
DISTRICT
GWR
TBR
SPR
WPE
RNG
BR