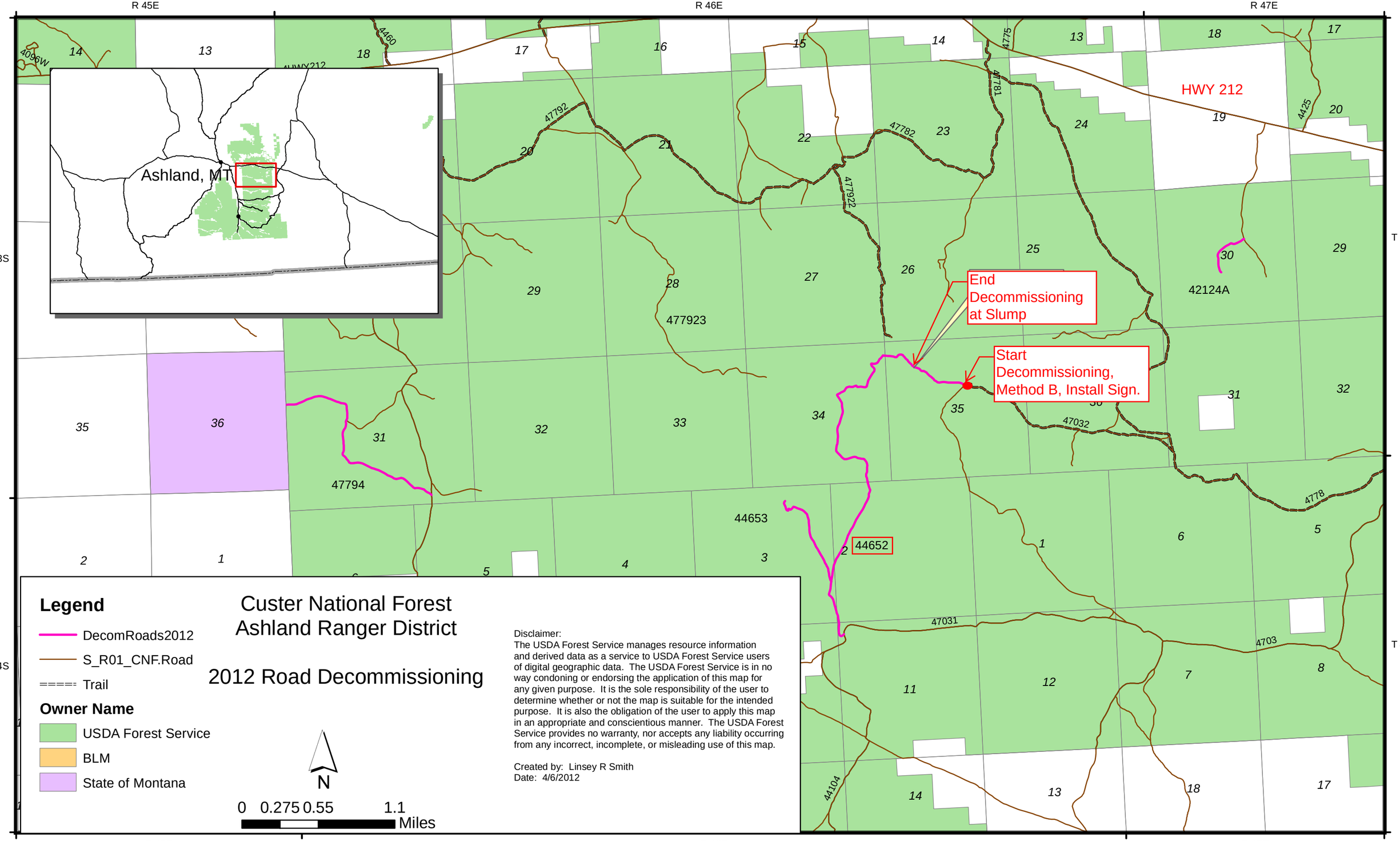

Custer National Forest
Ashland Ranger District

2012 Road Decommissioning

Disclaimer:
The USDA Forest Service manages resource information and derived data as a service to USDA Forest Service users of digital geographic data. The USDA Forest Service is in no way condoning or endorsing the application of this map for any given purpose. It is the sole responsibility of the user to determine whether or not the map is suitable for the intended purpose. It is also the obligation of the user to apply this map in an appropriate and conscientious manner. The USDA Forest Service provides no warranty, nor accepts any liability occurring from any incorrect, incomplete, or misleading use of this map.

Created by: Linsey R Smith
Date: 4/6/2012

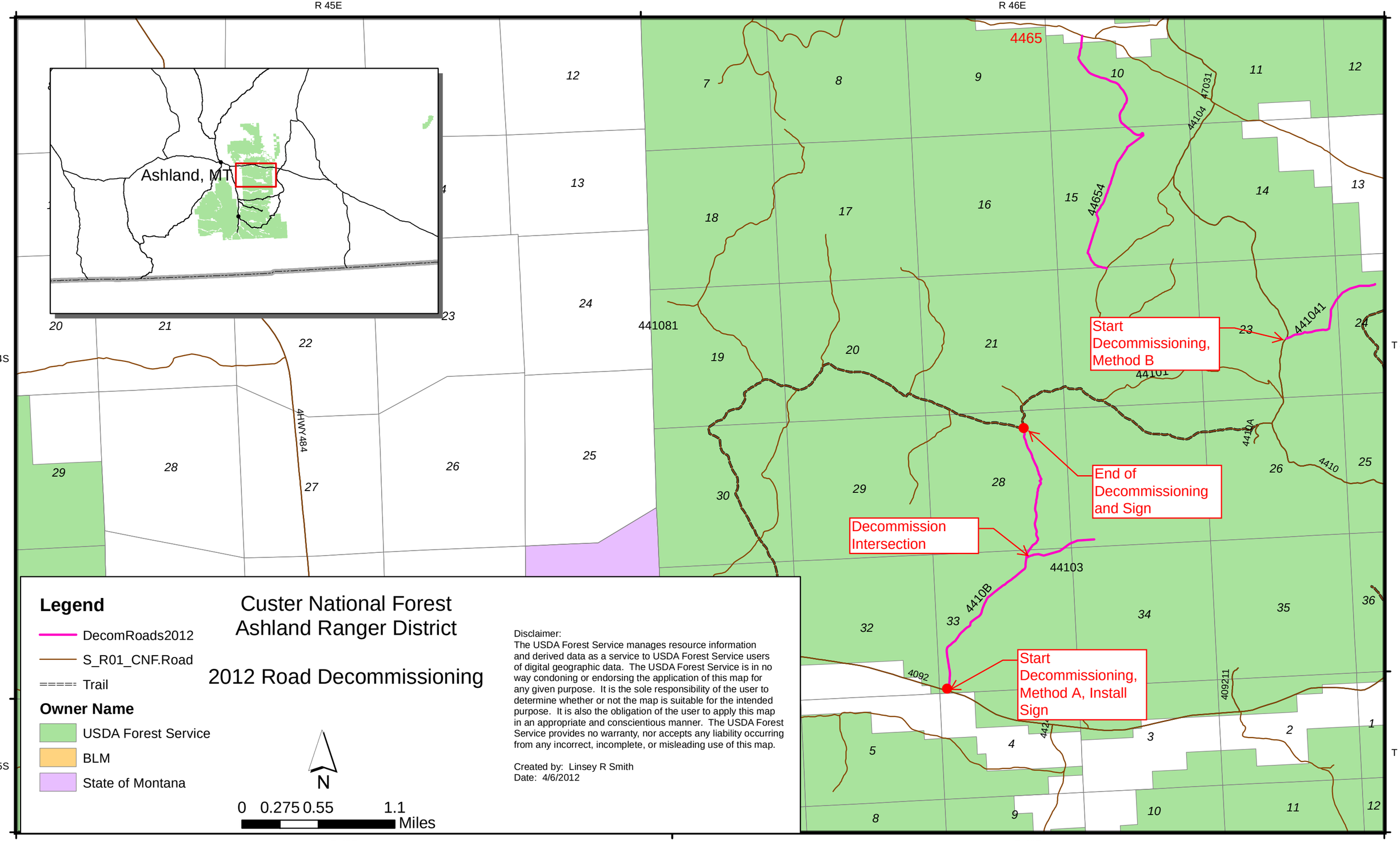
R 45E
R 46E
T 4S
T 5S
Ashland, MT
4465
44654
47031
44104
441081
441041
44101
4410A
4410
4410B
44103
4092
409211
4HWY484
Start Decommissioning, Method B
End of Decommissioning and Sign
Decommission Intersection
Start Decommissioning, Method A, Install Sign
Legend
DecomRoads2012
S_R01_CNF.Road
Trail
Owner Name
USDA Forest Service
BLM
State of Montana
Custer National Forest
Ashland Ranger District
2012 Road Decommissioning
N
0 0.275 0.55 1.1
Miles
Disclaimer:
The USDA Forest Service manages resource information and derived data as a service to USDA Forest Service users of digital geographic data. The USDA Forest Service is in no way condoning or endorsing the application of this map for any given purpose. It is the sole responsibility of the user to determine whether or not the map is suitable for the intended purpose. It is also the obligation of the user to apply this map in an appropriate and conscientious manner. The USDA Forest Service provides no warranty, nor accepts any liability occurring from any incorrect, incomplete, or misleading use of this map.
Created by: Linsey R Smith
Date: 4/6/2012

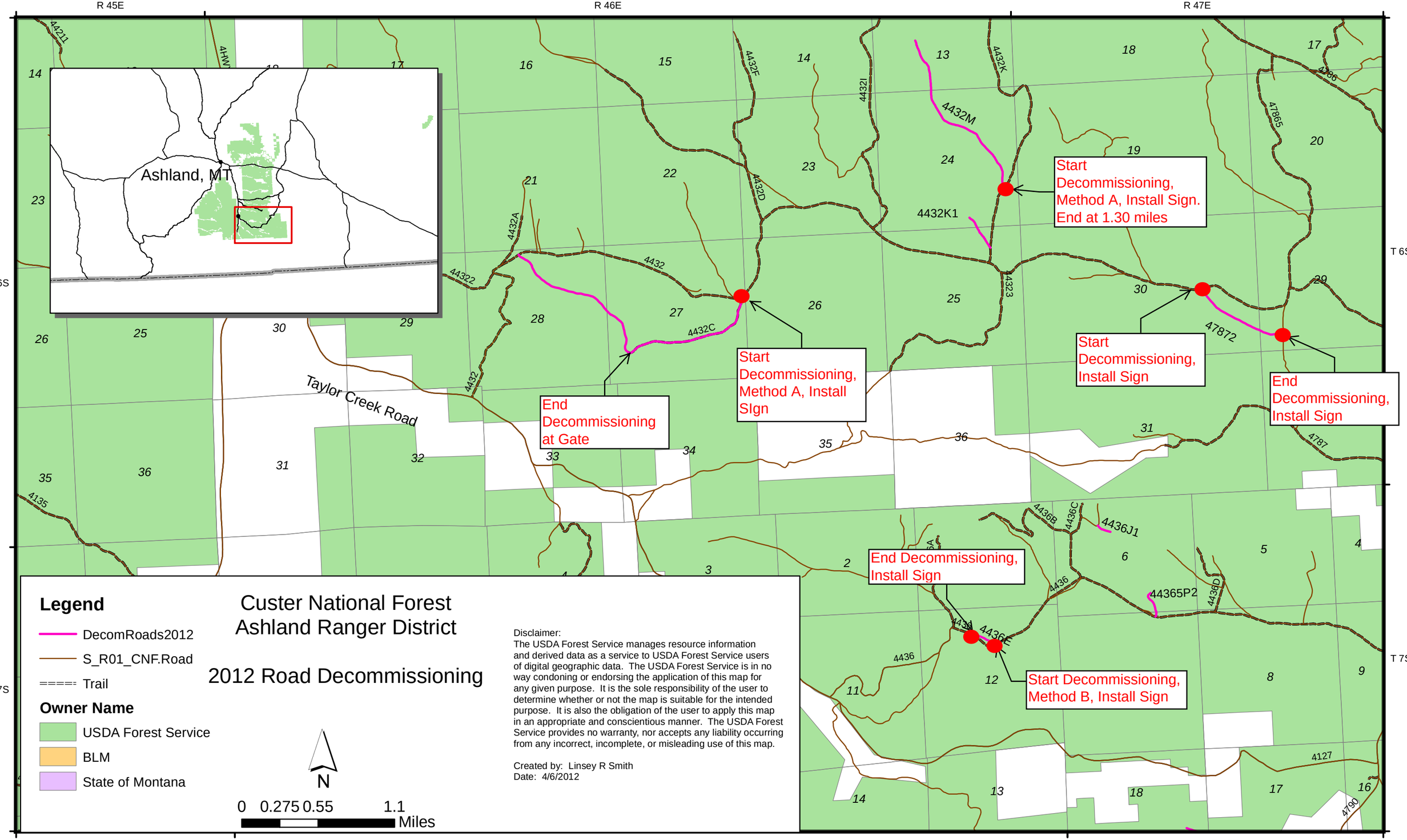

Disclaimer:
The USDA Forest Service manages resource information and derived data as a service to USDA Forest Service users of digital geographic data. The USDA Forest Service is in no way condoning or endorsing the application of this map for any given purpose. It is the sole responsibility of the user to determine whether or not the map is suitable for the intended purpose. It is also the obligation of the user to apply this map in an appropriate and conscientious manner. The USDA Forest Service provides no warranty, nor accepts any liability occurring from any incorrect, incomplete, or misleading use of this map.

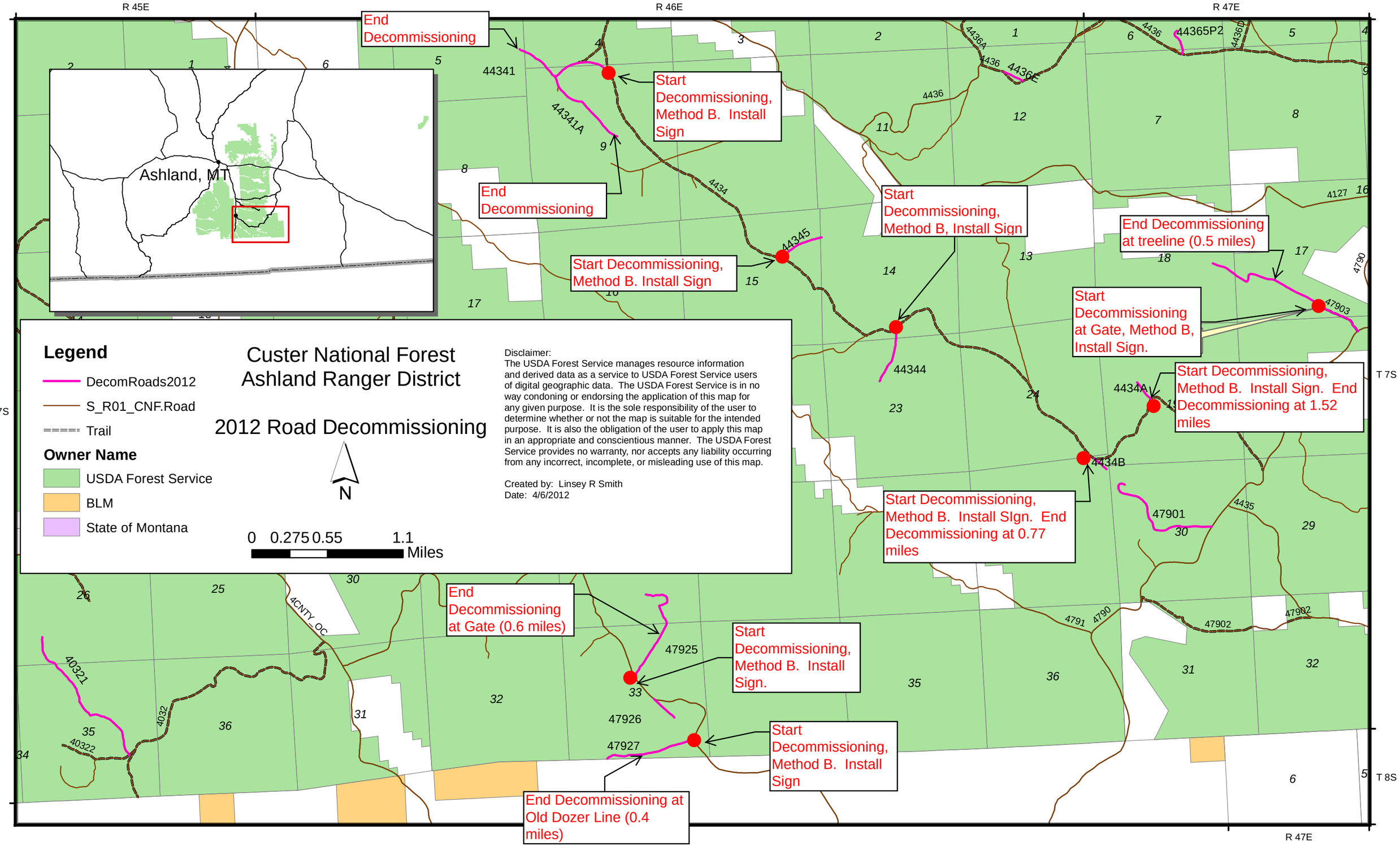
R 45E
R 46E
R 47E
T 7S
T 8S
Ashland, MT
Legend
DecomRoads2012
S_R01_CNF.Road
Trail
Owner Name
USDA Forest Service
BLM
State of Montana
Custer National Forest
Ashland Ranger District
2012 Road Decommissioning
N
0 0.275 0.55 1.1
Miles
Disclaimer:
The USDA Forest Service manages resource information and derived data as a service to USDA Forest Service users of digital geographic data. The USDA Forest Service is in no way condoning or endorsing the application of this map for any given purpose. It is the sole responsibility of the user to determine whether or not the map is suitable for the intended purpose. It is also the obligation of the user to apply this map in an appropriate and conscientious manner. The USDA Forest Service provides no warranty, nor accepts any liability occurring from any incorrect, incomplete, or misleading use of this map.
Created by: Linsey R Smith
Date: 4/6/2012
End Decommissioning
Start Decommissioning, Method B. Install Sign
End Decommissioning
Start Decommissioning, Method B. Install Sign
Start Decommissioning, Method B, Install Sign
End Decommissioning at treeline (0.5 miles)
Start Decommissioning at Gate, Method B, Install Sign.
Start Decommissioning, Method B. Install Sign. End Decommissioning at 1.52 miles
Start Decommissioning, Method B. Install SIgn. End Decommissioning at 0.77 miles
End Decommissioning at Gate (0.6 miles)
Start Decommissioning, Method B. Install Sign.
Start Decommissioning, Method B. Install Sign
End Decommissioning at Old Dozer Line (0.4 miles)
44341
44341A
44345
44344
4434A
4434B
44365P2
4436A
4436
4436E
4436D
4434
4127
4790
47903
47901
4435
4791
47902
47925
47926
47927
40321
40322
4032
4CNTY OC

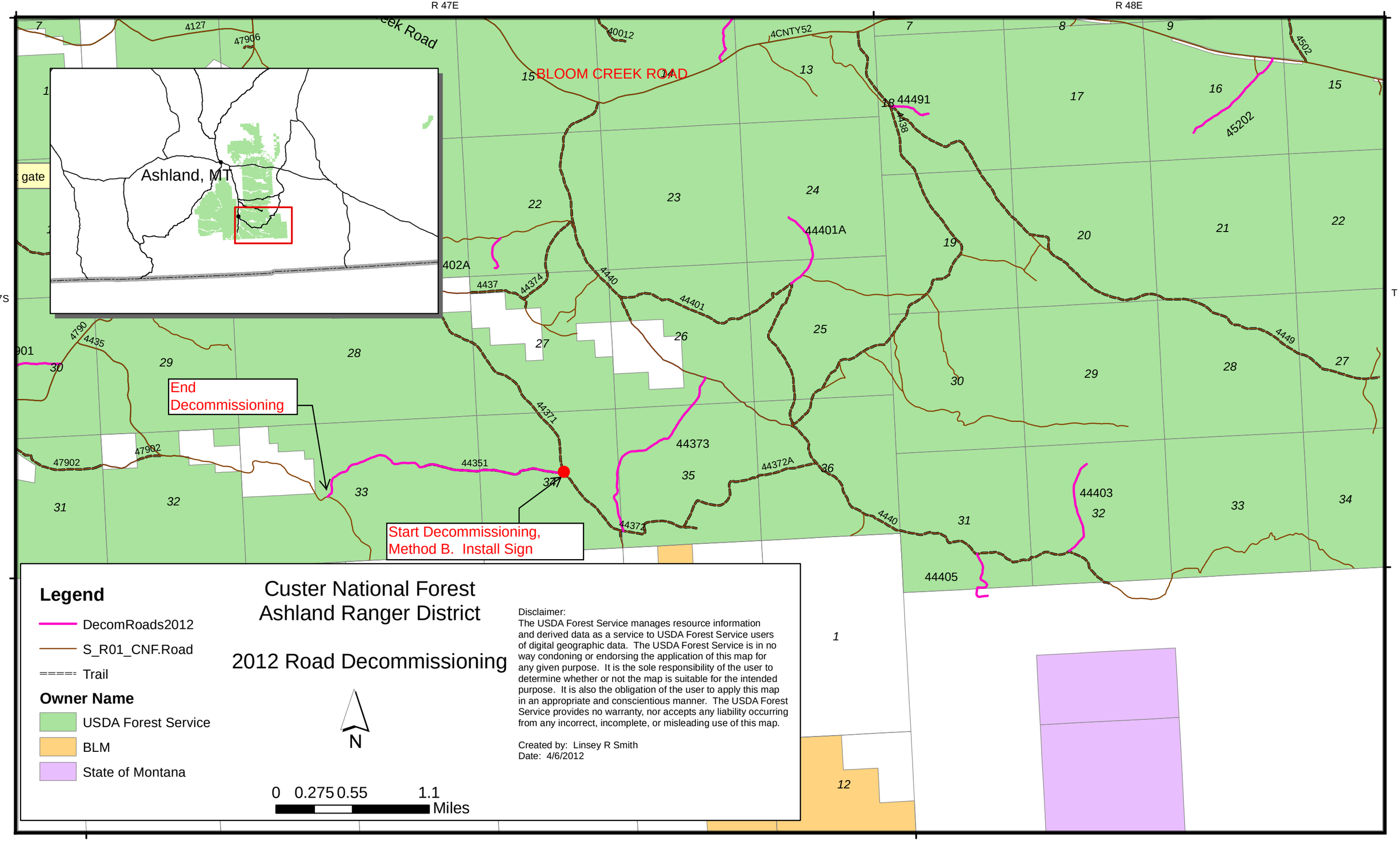
R 47E
R 48E
T 7S
BLOOM CREEK ROAD
Ashland, MT
End Decommissioning
Start Decommissioning, Method B. Install Sign
Legend
DecomRoads2012
S_R01_CNF.Road
Trail
Owner Name
USDA Forest Service
BLM
State of Montana
Custer National Forest
Ashland Ranger District
2012 Road Decommissioning
N
0 0.275 0.55 1.1
Miles
Disclaimer:
The USDA Forest Service manages resource information and derived data as a service to USDA Forest Service users of digital geographic data. The USDA Forest Service is in no way condoning or endorsing the application of this map for any given purpose. It is the sole responsibility of the user to determine whether or not the map is suitable for the intended purpose. It is also the obligation of the user to apply this map in an appropriate and conscientious manner. The USDA Forest Service provides no warranty, nor accepts any liability occurring from any incorrect, incomplete, or misleading use of this map.
Created by: Linsey R Smith
Date: 4/6/2012

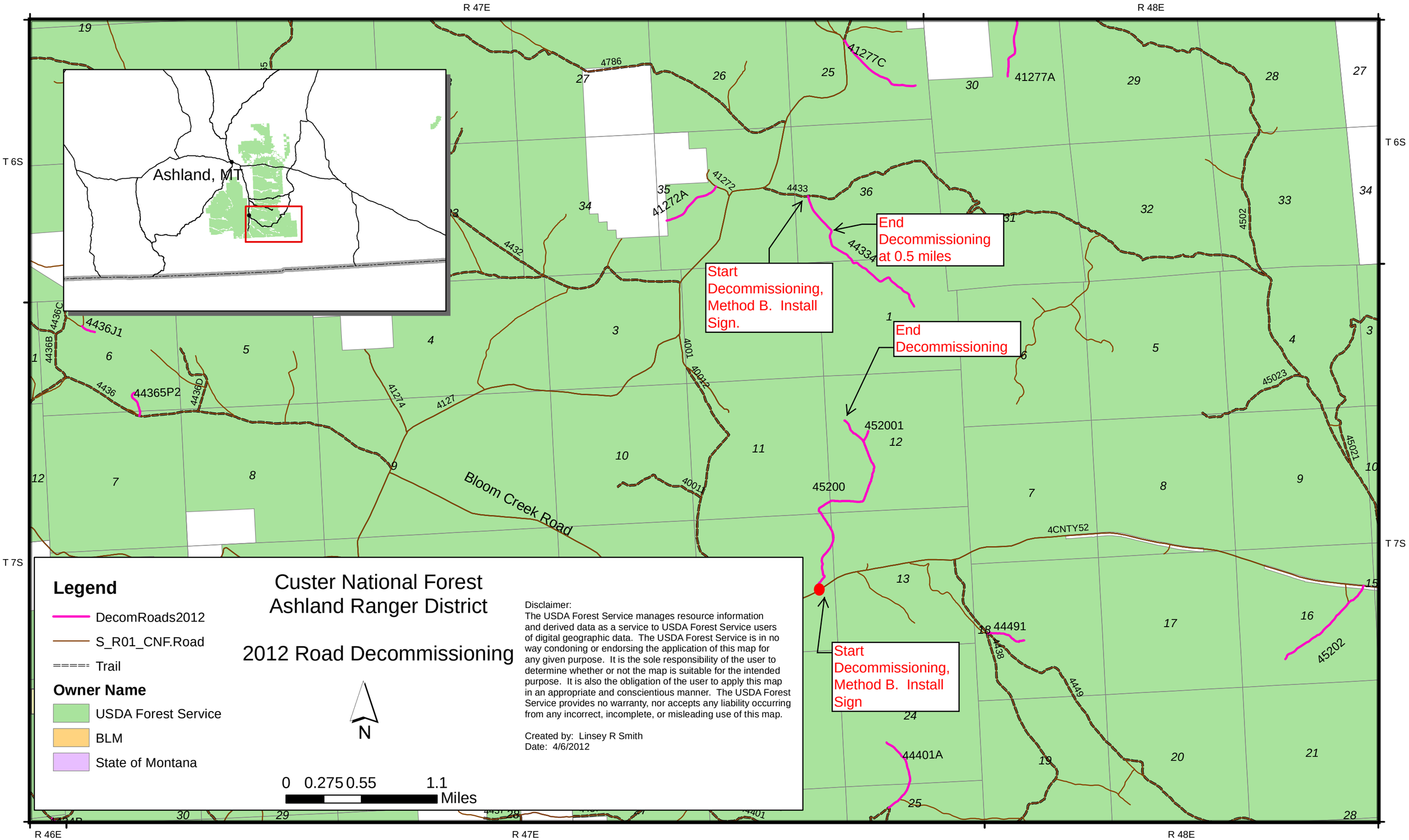
R 47E
R 48E
T 6S
T 7S
R 46E
Ashland, MT
Bloom Creek Road
4786
41277C
41277A
41272
41272A
4433
44334
4432
4436C
4436J1
4436B
4436
44365P2
4436D
41274
4127
4001
40012
40011
452001
45200
4502
45023
45021
4CNTY52
44491
4438
4449
45202
44401A
Start Decommissioning, Method B. Install Sign.
End Decommissioning at 0.5 miles
End Decommissioning
Start Decommissioning, Method B. Install Sign
Legend
DecomRoads2012
S_R01_CNF.Road
Trail
Owner Name
USDA Forest Service
BLM
State of Montana
Custer National Forest
Ashland Ranger District
2012 Road Decommissioning
N
0 0.275 0.55 1.1
Miles
Disclaimer:
The USDA Forest Service manages resource information and derived data as a service to USDA Forest Service users of digital geographic data. The USDA Forest Service is in no way condoning or endorsing the application of this map for any given purpose. It is the sole responsibility of the user to determine whether or not the map is suitable for the intended purpose. It is also the obligation of the user to apply this map in an appropriate and conscientious manner. The USDA Forest Service provides no warranty, nor accepts any liability occurring from any incorrect, incomplete, or misleading use of this map.
Created by: Linsey R Smith
Date: 4/6/2012

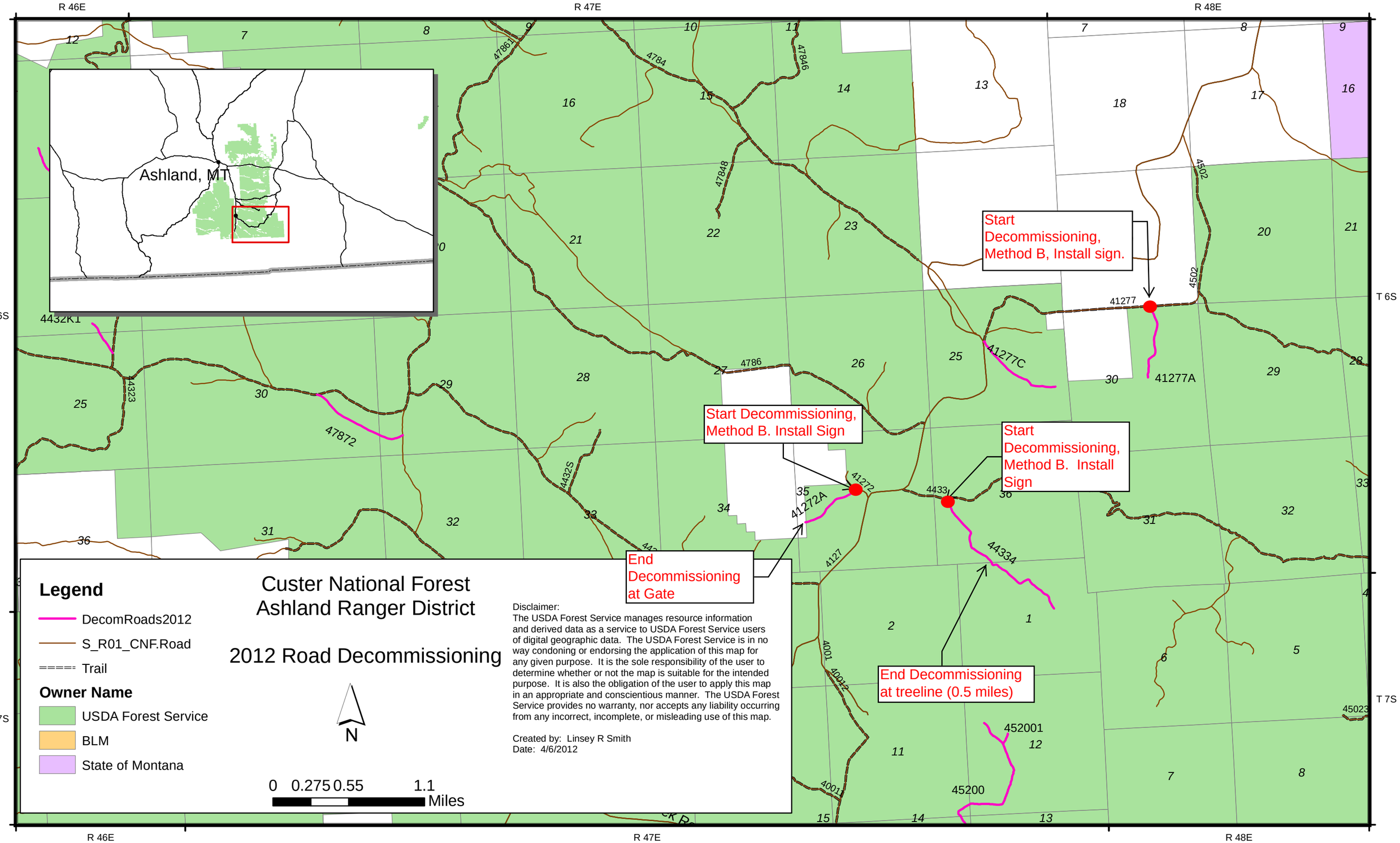
R 46E
R 47E
R 48E
T 6S
T 7S
Ashland, MT
Start Decommissioning, Method B, Install sign.
Start Decommissioning, Method B. Install Sign
Start Decommissioning, Method B. Install Sign
End Decommissioning at Gate
End Decommissioning at treeline (0.5 miles)
41277
41277A
41277C
41272
41272A
44334
4432K1
4323
47872
4432S
4786
4784
47861
47846
47848
4502
4127
4001
40012
40011
452001
45200
45023
Legend
DecomRoads2012
S_R01_CNF.Road
Trail
Owner Name
USDA Forest Service
BLM
State of Montana
Custer National Forest
Ashland Ranger District
2012 Road Decommissioning
N
0 0.275 0.55 1.1
Miles
Disclaimer:
The USDA Forest Service manages resource information and derived data as a service to USDA Forest Service users of digital geographic data. The USDA Forest Service is in no way condoning or endorsing the application of this map for any given purpose. It is the sole responsibility of the user to determine whether or not the map is suitable for the intended purpose. It is also the obligation of the user to apply this map in an appropriate and conscientious manner. The USDA Forest Service provides no warranty, nor accepts any liability occurring from any incorrect, incomplete, or misleading use of this map.
Created by: Linsey R Smith
Date: 4/6/2012