United States Department of Agriculture
Forest Service
Minnesota
AUG 01 2018

America's Great Outdoors

Motor Vehicle Use Map

Superior
National Forest
Border Area (Front)
Ely Area (Back)

INDEX MAP

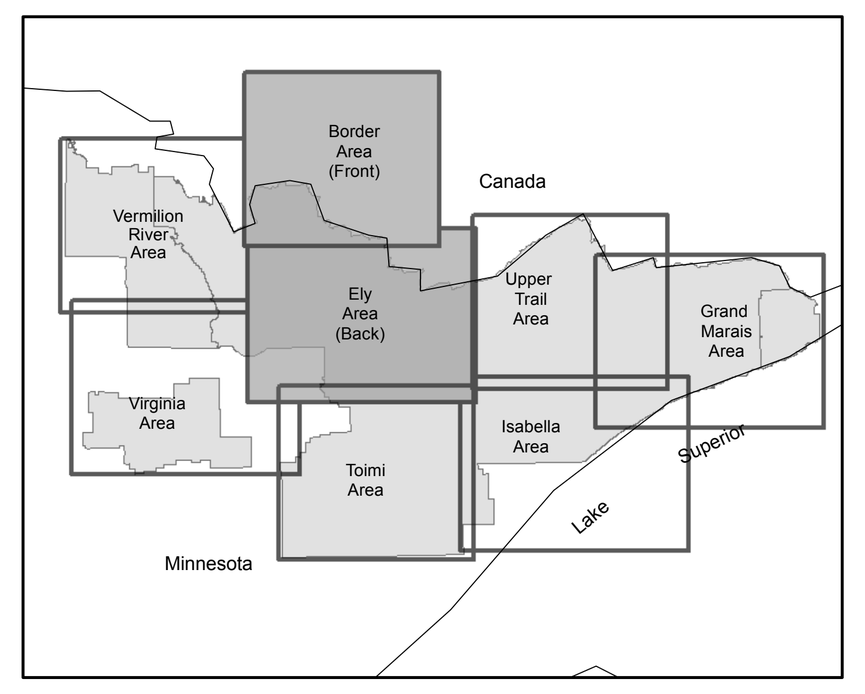

LEGEND

- Roads Open to Highway Legal Vehicles
- Roads Open to All Vehicles
- Trails Open to Vehicles 50" or Less in Width
- Special Vehicle Designation (See Table)
- Seasonal Designation (See Table) {Use along with road and trail symbols listed above}
- Highways, U.S., State
- Other Public Roads
- Railroad
- 70333 Short Route Identifier
- Forest or Unit Boundary
- National Forest System Lands
- Non-National Forest System Lands within the National Forest
- Wilderness Area
- Lakes and Rivers

N

0 0.5 1 2 3 Miles

Vicinity Map

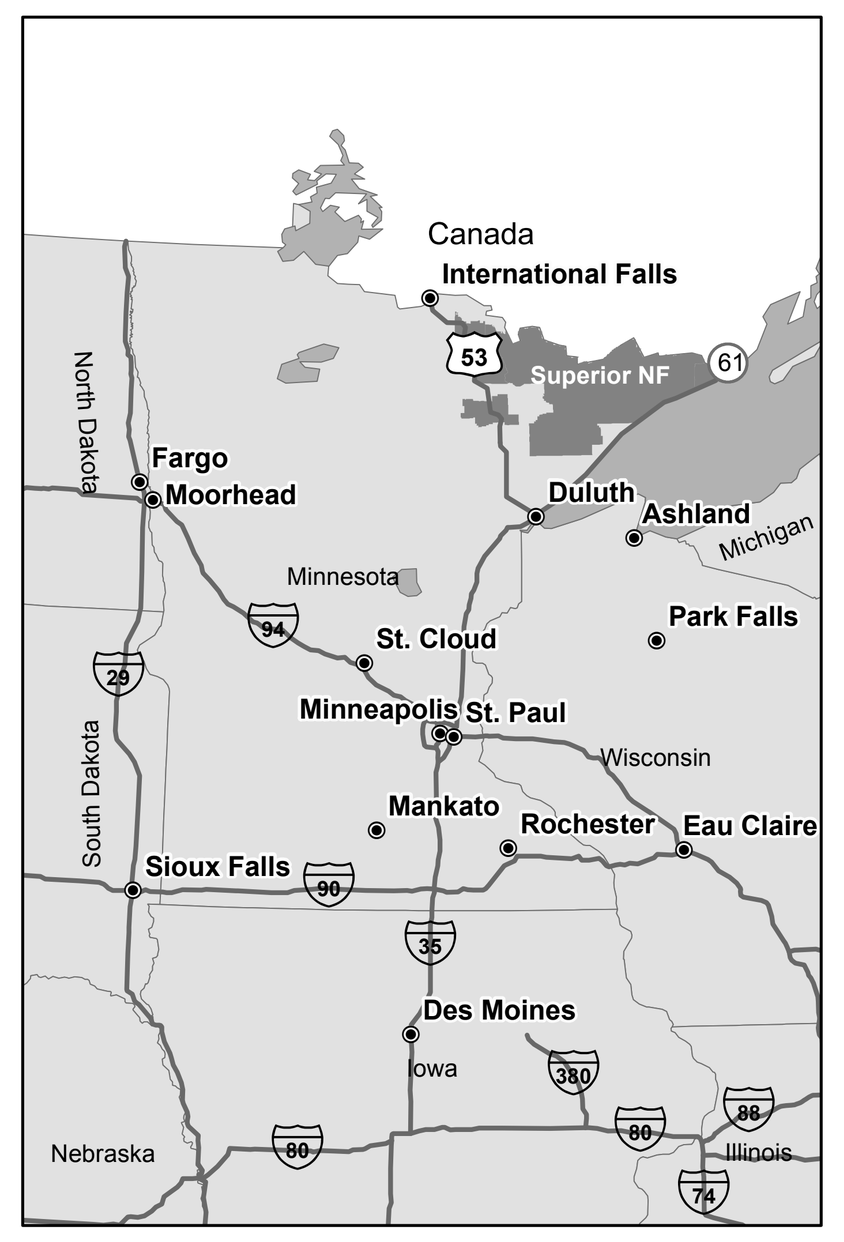

Motorized vehicle use off designated roads and trails for the purpose of game retrieval is not permitted.

Motorized dispersed camping is prohibited off designated routes. Obtain a recreation map from your USDA-FS office for more information.

Any route on this map that has a label beginning with a "T" is a trail signed on the ground using characters following the hyphen.

Non-NFS Road Number Identification Key:

US53 (US Highway)
MN1 (Minnesota Highway)
SC – St. Louis County (ie SC24)
CC – Cook County (ie CC12)
LC – Lake County (ie LC7)
SFR – State Forest Road (SFR222)
TWP – Township Road
PVT – Private Road

FS-873-0909

Ely Area

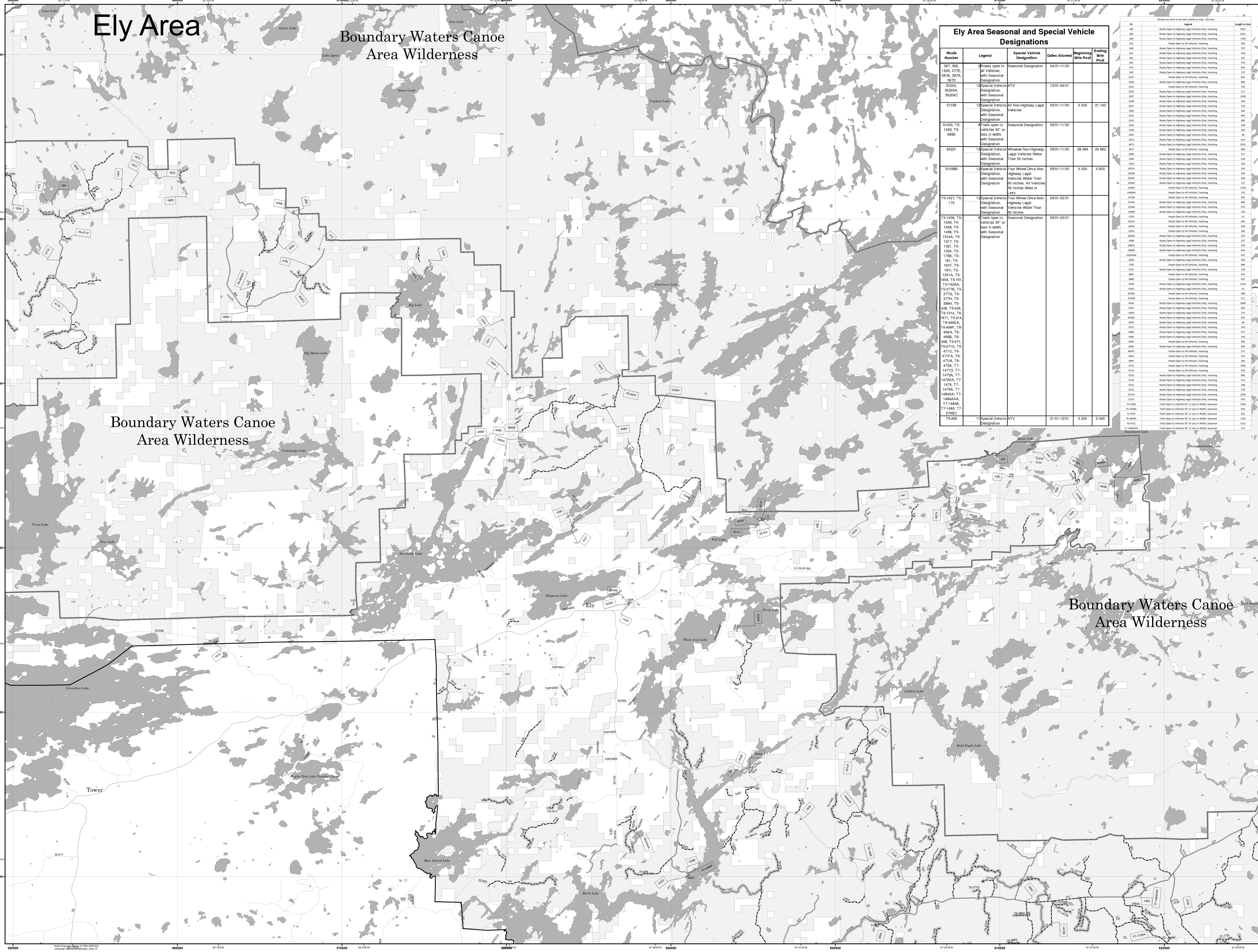

Ely Area Seasonal and Special Vehicle Designations

Route Number	Legend	Special Vehicle Designation	Dates Allowed	Beginning Mile Post	Ending Mile Post
387, 388, 1525, 377E, 381B, 387A, 387D	2 Roads open to all Vehicles, with Seasonal Designation	Seasonal Designation	04/01-11/30		
50245, 50209A, 50209C	12 Special Vehicle Designation, with Seasonal Designation	ATV	12/01-04/01		
51058	12 Special Vehicle Designation, with Seasonal Designation	All Non-Highway Legal Vehicles	05/01-11/30	0.000	21.143
51403, T5-1462, T5-388E	8 Trails open to vehicles 50" or less in width, with Seasonal Designation	Seasonal Designation	05/01-11/30		
90221	12 Special Vehicle Designation, with Seasonal Designation	Wheeled Non-Highway Legal Vehicles Wider Than 50 Inches	05/01-11/30	28.484	29.882
51058B	12 Special Vehicle Designation, with Seasonal Designation	Four Wheel Drive Non-Highway Legal Vehicles Wider Than 50 Inches, All Vehicles 50 Inches Wide or Less	05/01-11/30	0.000	0.635
T5-1437, T5-179	12 Special Vehicle Designation, with Seasonal Designation	Four Wheel Drive Non-Highway Legal Vehicles Wider Than 50 Inches	05/01-03/31		
T5-1456, T5-1465, T5-1466, T5-1468, T5-1514A, T5-1517, T5-1521, T5-1524, T5-179B, T5-181, T5-181F, T5-181I, T5-1901A, T5-1904, T5-191, T5-192AA, T5-377B, T5-377G, T5-377H, T5-386H, T5-428, T5-429, T6-1014, T6-1871, T6-214, T6-464EA, T6-464F, T6-464G, T6-465B, T6-468, T6-471, T6-471A, T6-471C, T6-471FA, T6-471M, T6-472A, T7-1471D, T7-1472A, T7-1472AA, T7-1479, T7-1479A, T7-1484AA, T7-1484AAA, T7-1484B, T7-1486, T7-373BC	8 Trails open to vehicles 50" or less in width, with Seasonal Designation	Seasonal Designation	05/01-03/31		
T5-460	11 Special Vehicle Designation	ATV	01/01-12/31	3.200	3.349

Routes too short to be seen clearly on map - Ely Area

ID	Legend	Length in Feet
190	Roads Open to Highway Legal Vehicles Only, Yearlong	1067
206	Roads Open to Highway Legal Vehicles Only, Yearlong	6521
360	Roads Open to Highway Legal Vehicles Only, Yearlong	1700
412	Roads Open to All Vehicles, Yearlong	290
438	Roads Open to Highway Legal Vehicles Only, Yearlong	787
441	Roads Open to Highway Legal Vehicles Only, Yearlong	528
442	Roads Open to Highway Legal Vehicles Only, Yearlong	322
445	Roads Open to Highway Legal Vehicles Only, Yearlong	370
470	Roads Open to Highway Legal Vehicles Only, Yearlong	834
549	Roads Open to Highway Legal Vehicles Only, Yearlong	137
1015	Roads Open to All Vehicles, Yearlong	845
1026	Roads Open to Highway Legal Vehicles Only, Yearlong	686
1031	Roads Open to All Vehicles, Yearlong	750
1035	Roads Open to Highway Legal Vehicles Only, Yearlong	317
1037	Roads Open to Highway Legal Vehicles Only, Yearlong	1056
1038	Roads Open to Highway Legal Vehicles Only, Yearlong	264
1047	Roads Open to Highway Legal Vehicles Only, Yearlong	729
1483	Roads Open to Highway Legal Vehicles Only, Yearlong	264
1541	Roads Open to Highway Legal Vehicles Only, Yearlong	887
1542	Roads Open to Highway Legal Vehicles Only, Yearlong	685
1545	Roads Open to Highway Legal Vehicles Only, Yearlong	528
1546	Roads Open to Highway Legal Vehicles Only, Yearlong	206
1865	Roads Open to Highway Legal Vehicles Only, Yearlong	48
1872	Roads Open to Highway Legal Vehicles Only, Yearlong	634
1873	Roads Open to Highway Legal Vehicles Only, Yearlong	3052
1877	Roads Open to All Vehicles, Yearlong	898
1906	Roads Open to Highway Legal Vehicles Only, Yearlong	417
1908	Roads Open to Highway Legal Vehicles Only, Yearlong	528
1910	Roads Open to Highway Legal Vehicles Only, Yearlong	528
1027A	Roads Open to Highway Legal Vehicles Only, Yearlong	354
1034B	Roads Open to Highway Legal Vehicles Only, Yearlong	359
1034C	Roads Open to Highway Legal Vehicles Only, Yearlong	206
1036A	Roads Open to Highway Legal Vehicles Only, Yearlong	317
1036H	Roads Open to All Vehicles, Yearlong	1109
1468AB	Roads Open to All Vehicles, Yearlong	132
1472B	Roads Open to All Vehicles, Yearlong	581
1534A	Roads Open to Highway Legal Vehicles Only, Yearlong	486
1540A	Roads Open to Highway Legal Vehicles Only, Yearlong	475
1540B	Roads Open to Highway Legal Vehicles Only, Yearlong	158
179A	Roads Open to All Vehicles, Yearlong	53
181LA	Roads Open to All Vehicles, Yearlong	665
181M	Roads Open to All Vehicles, Yearlong	269
181N	Roads Open to All Vehicles, Yearlong	185
183AA	Roads Open to Highway Legal Vehicles Only, Yearlong	222
183B	Roads Open to Highway Legal Vehicles Only, Yearlong	227
1882A	Roads Open to Highway Legal Vehicles Only, Yearlong	333
1882B	Roads Open to Highway Legal Vehicles Only, Yearlong	465
192AAAA	Roads Open to All Vehicles, Yearlong	422
206B	Roads Open to Highway Legal Vehicles Only, Yearlong	950
278I	Roads Open to All Vehicles, Yearlong	898
373C	Roads Open to Highway Legal Vehicles Only, Yearlong	158
386C	Roads Open to All Vehicles, Yearlong	401
388B	Roads Open to All Vehicles, Yearlong	422
435B	Roads Open to Highway Legal Vehicles Only, Yearlong	3216
435D	Roads Open to Highway Legal Vehicles Only, Yearlong	53
437BA	Roads Open to All Vehicles, Yearlong	998
437BB	Roads Open to All Vehicles, Yearlong	317
443A	Roads Open to Highway Legal Vehicles Only, Yearlong	2640
445A	Roads Open to Highway Legal Vehicles Only, Yearlong	602
445B	Roads Open to Highway Legal Vehicles Only, Yearlong	375
445BA	Roads Open to Highway Legal Vehicles Only, Yearlong	201
445C	Roads Open to Highway Legal Vehicles Only, Yearlong	48
457E	Roads Open to Highway Legal Vehicles Only, Yearlong	243
458D	Roads Open to Highway Legal Vehicles Only, Yearlong	977
458E	Roads Open to Highway Legal Vehicles Only, Yearlong	164
459H	Roads Open to All Vehicles, Yearlong	285
464D	Roads Open to Highway Legal Vehicles Only, Yearlong	950
464FC	Roads Open to All Vehicles, Yearlong	211
465A	Roads Open to All Vehicles, Yearlong	422
469C	Roads Open to All Vehicles, Yearlong	264
471E	Roads Open to All Vehicles, Yearlong	1056
471K	Roads Open to All Vehicles, Yearlong	792
551A	Roads Open to Highway Legal Vehicles Only, Yearlong	803
551B	Roads Open to Highway Legal Vehicles Only, Yearlong	913
551C	Roads Open to Highway Legal Vehicles Only, Yearlong	248
551D	Roads Open to Highway Legal Vehicles Only, Yearlong	739
551FA	Roads Open to Highway Legal Vehicles Only, Yearlong	1045
557A	Roads Open to Highway Legal Vehicles Only, Yearlong	470
T5-1466	Trails Open to Vehicles 50" or Less in Width, Seasonal	1056
T5-435BA	Trails Open to Vehicles 50" or Less in Width, Seasonal	634
T5-457F	Trails Open to Vehicles 50" or Less in Width, Seasonal	422
T6-464EA	Trails Open to Vehicles 50" or Less in Width, Seasonal	1162
T6-471C	Trails Open to Vehicles 50" or Less in Width, Seasonal	2112
T7-1484AAA	Trails Open to Vehicles 50" or Less in Width, Seasonal	317