Bixby Thin Stewardship
Unit 45

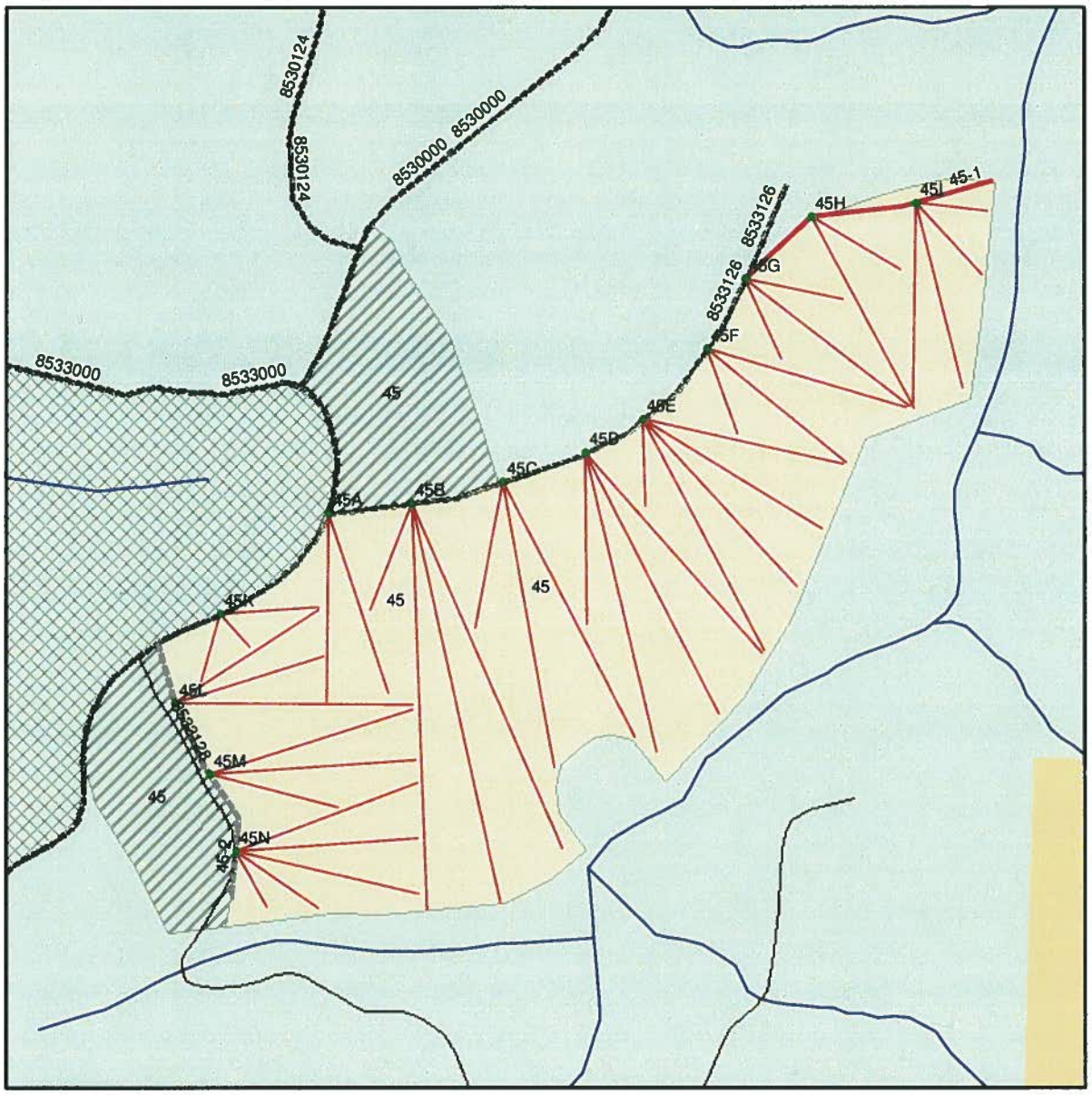

Legend

- Landings
- Corridors
- Existing Roads
- Temp Roads
- Streams
- Bixby Thin Gaps
- Roadless
- Groundbase
- Skyline

0 125 250 500 750 1,000 Feet

Bixby Thin Stewardship
Unit 94
Logging System Map

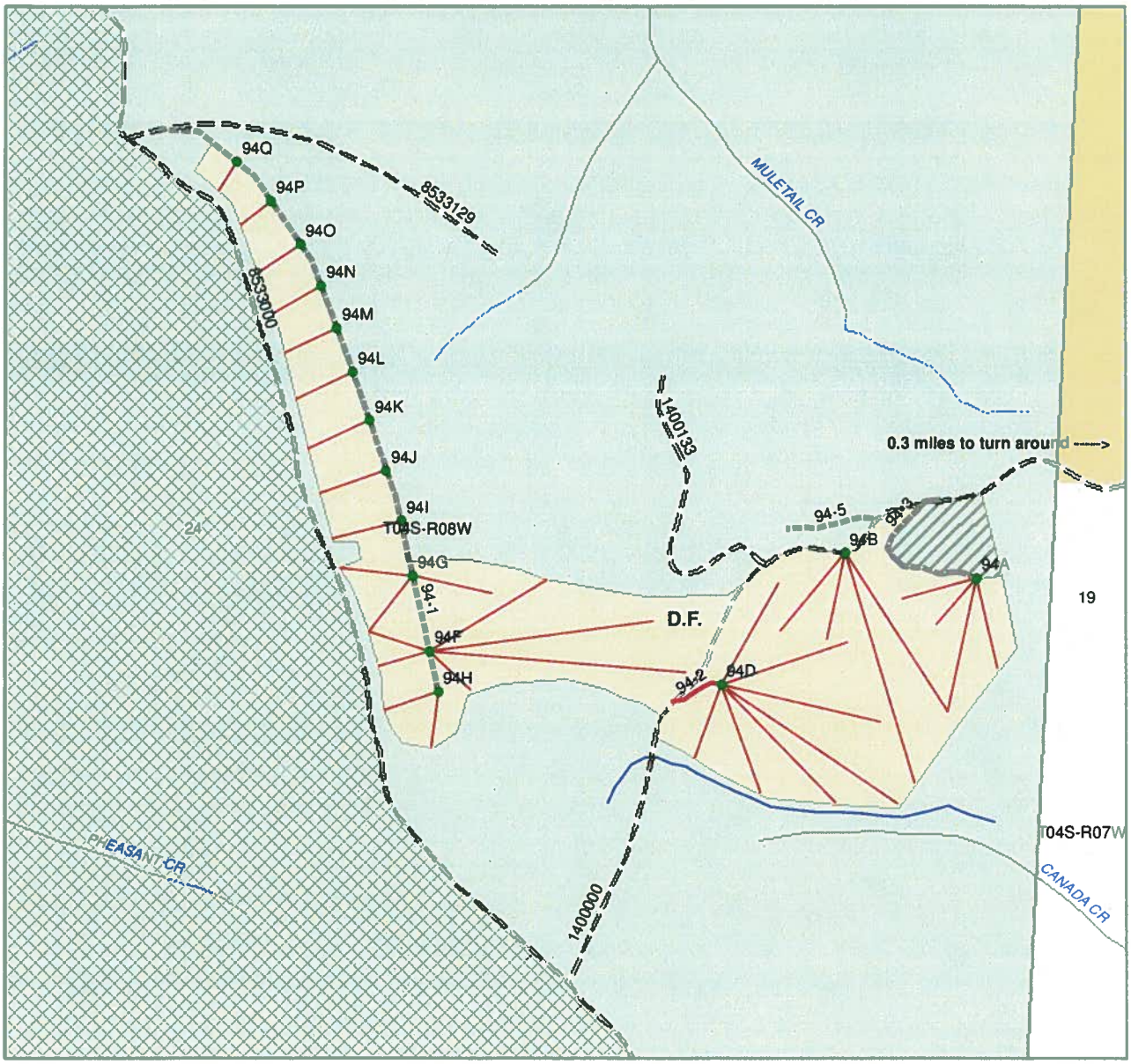

Legend

- Landings
- Corridors
- Existing Roads
- Temp Roads
- Road
- Inventoried Roadless Area
- Groundbase
- Skyline

D.F. - Directional Fall

N

0 160 320 640 960 1,280 Feet

Bixby Thin Stewardship
Unit 105
Logging System Map

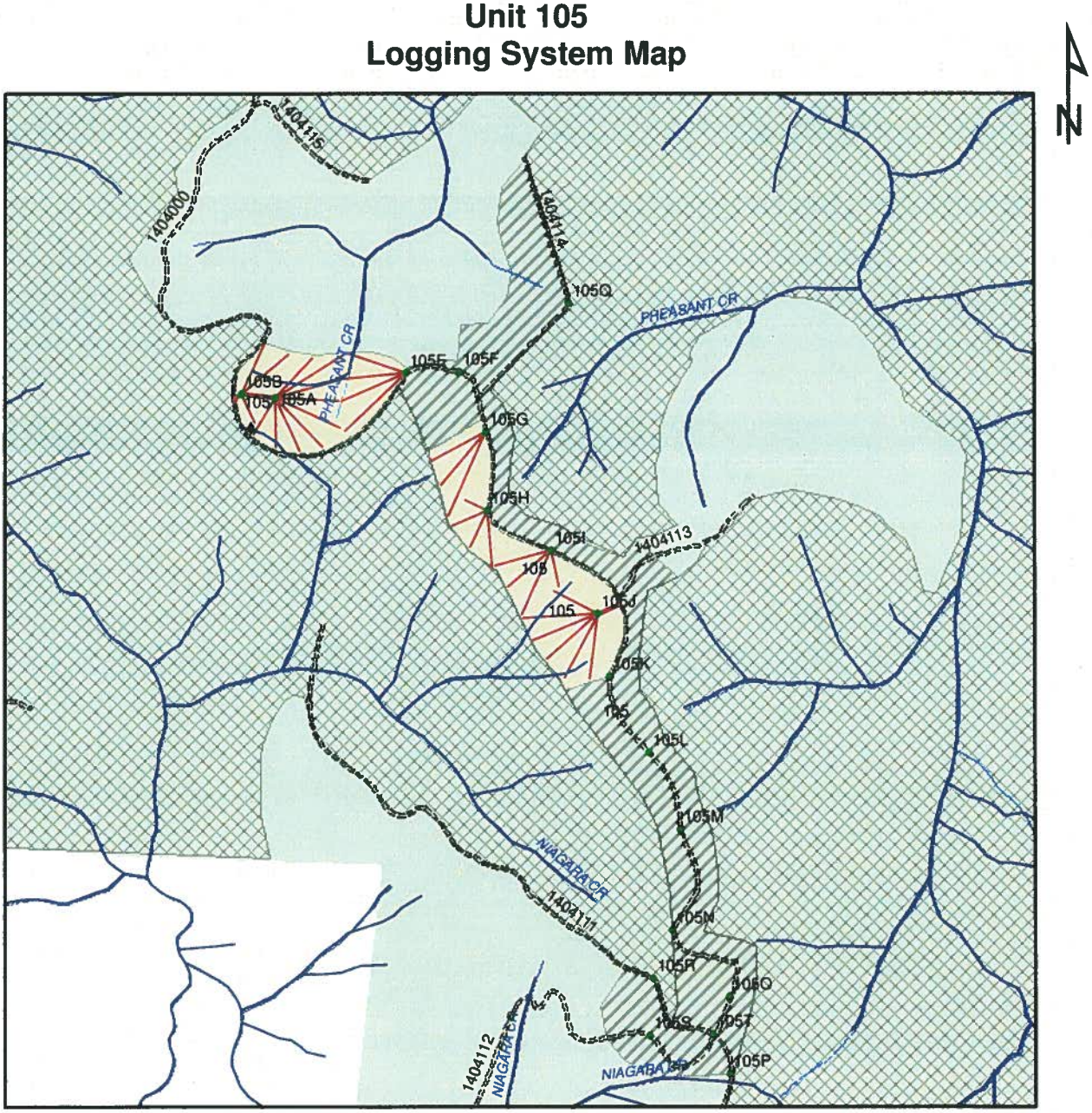

0 250 500 1,000 1,500 2,000 Feet

Legend

- Landings
- Corridors
- Survey Monument
- Existing Roads
- Temp Roads
- Streams
- Roadless
- Groundbase
- Skyline

Bixby Thin Stewardship
Unit 124

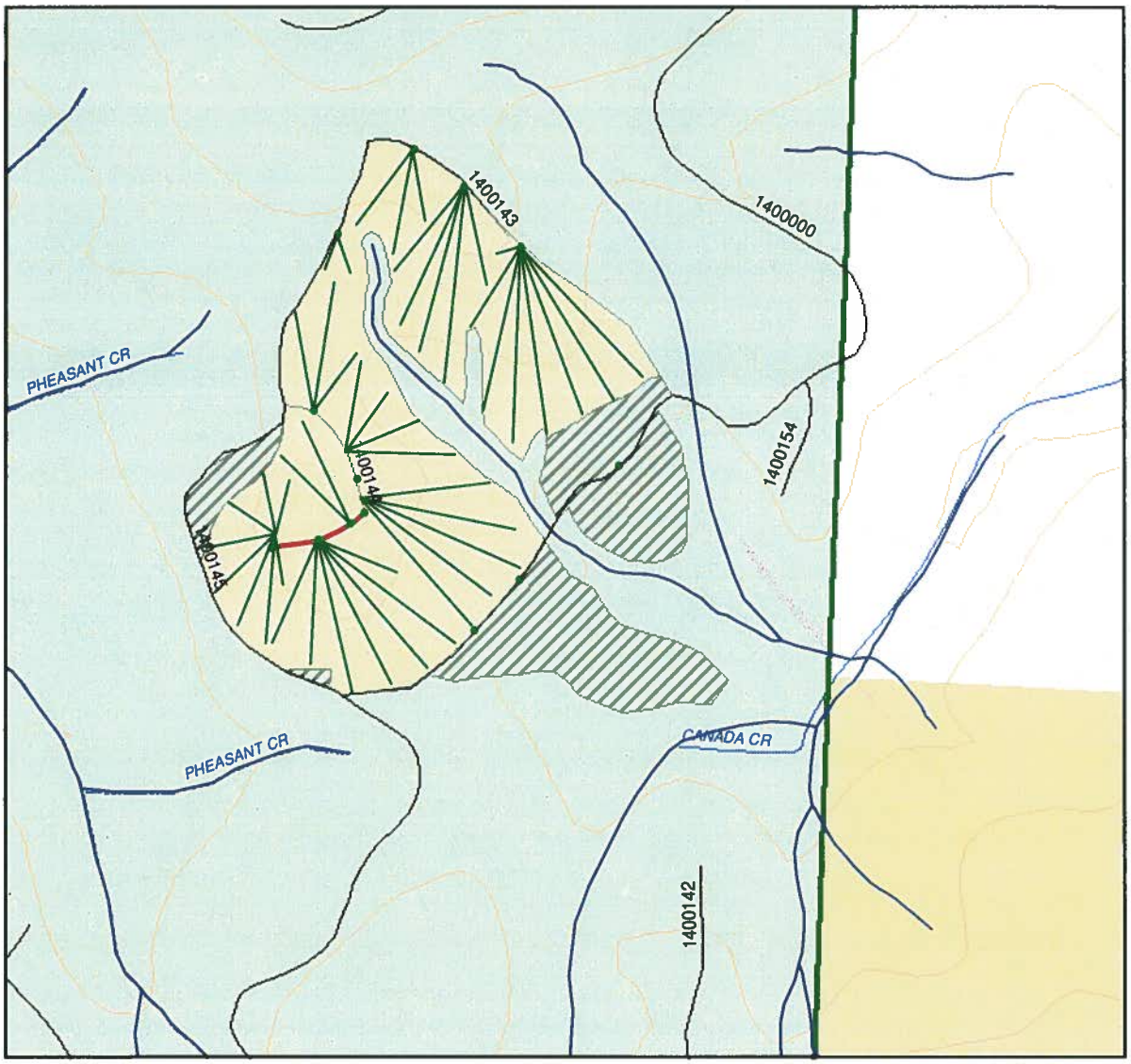

Legend

- Landings
- Corridors
- Existing Roads
- Temp Roads
- Groundbase
- Skyline
- Road

0 250 500 1,000 1,500 2,000 Feet