Mars Sale Area Map
Blue Mountain Ranger District
Malheur National Forest

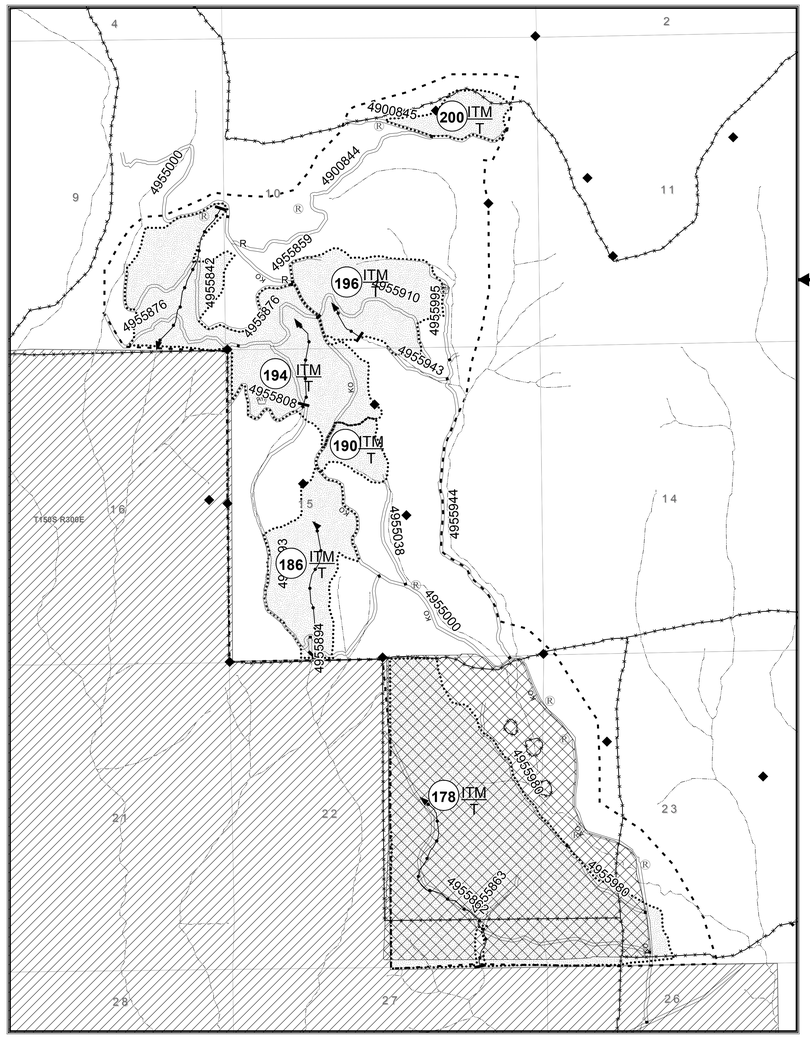

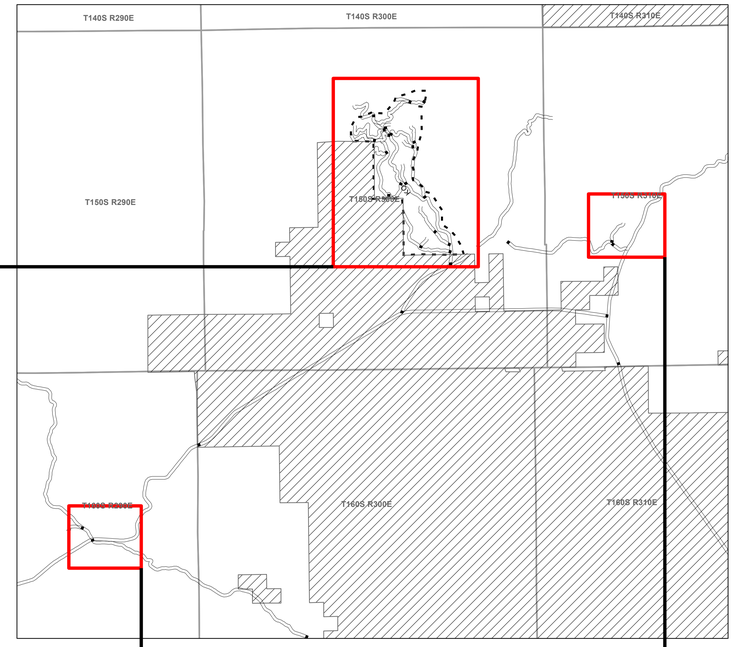

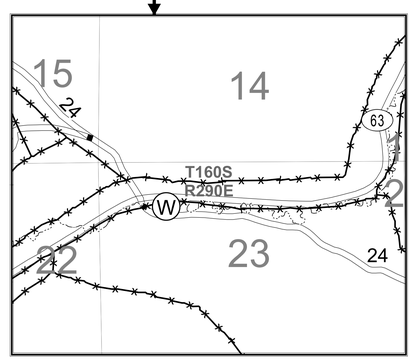

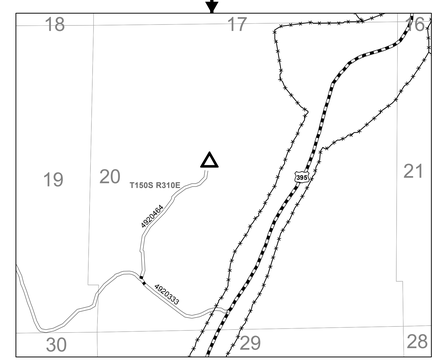

0 750 1,500 3,000 Feet

N

Date: 8/30/2012

Legend

- Protect Improvements - Fence, BT6.22
- Streams
- Protect Streamcourse - BT6.5
- Existing Road, CT5.31#
- Keep Road Open, BT6.22
- Cutting Unit Number, BT1.1, BT2.35, CT2.35#
- ITM Individual Tree Mark, BT2.35, CT2.35# (Option 1)
- T Tractor Yarding,BT6.42, CT6.42#
- Spring, BT6.5, BT6.61
- Water Source, CT5.31#
- Material Source, CT5.221#
- PI Protect Improvement, BT6.22
- Restricted Haul
- Protect Improvements-Cattle Guard, BT6.22
- Protect Known Survey Monument, BT6.23
- Genetic Reserve Tree, CT2.3
- Area to Protect (ATP), BT6.22, BT6.24
- Large Area to Protect (ATP)
- Forest Boundary
- Private/Other
- Sale Area Boundary, BT1.1
- Cutting Unit Boundary, BT1.1, BT2.3

Cutting Unit	Payment Unit	Acres	Logging System BT6.42, CT6.42#	Designation CT2.35# (Option 1)
178	1	326	T	ITM
186	3	70	T	ITM
190	3	19	T	ITM
194	2	162	T	ITM
196	1	74	T	ITM
200	2	24	T	ITM

NOTES

LANDLINES ARE APPROXIMATE.
CUTTING UNIT BOUNDARIES ARE DESIGNATED ON THE GROUND WITH BLUE BOUNDARY TAGS, ORANGE PAINT AND YELLOW FLAGGING.
RESERVE TREES SHALL NOT BE CUT OR DAMAGED. CT 2.3#, CT6.32#
MECHANICAL HARVESTING IS ALLOWED IN ALL UNITS CT6.41#
WHOLE TREE SKIDDING IS REQUIRED IN UNITS 178, 194, AND 196 CT6.42#
OVER SNOW HARVEST FOR RESOURCE PROTECTION IS REQUIRED IN UNITS 178 and 196. LANDING LOCATIONS WILL BE DESIGNATED AND APPROVED PRIOR TO SNOWFALL. CT6.42#
ALL SKID TRAILS, LANDINGS AND TEMPORARY ROADS SHALL BE APPROVED IN ADVANCE OF SKIDDING OPERATIONS. BT5.1, BT6.422, CT6.42#
SLASH TREATMENT SHALL BE ACCOMPLISHED IN ACCORDANCE WITH THE ENCLOSED SLASH DISPOSAL PLAN AND SPECIFICATIONS. CT6.74#
ALL TWO AND FOUR DIGIT ROADS WILL BE KEPT OPEN. BT6.22

File Path: Path: N:\NFS\Malheur\workspace\tcorningsevey\mars\Timber_Sale_Map_Tool.mxd Time: 3:24:25 PM