

| Trail Number | Trail Name      | Difficulty Rating | Length in Miles | Elevation Change in Feet |
|--------------|-----------------|-------------------|-----------------|--------------------------|
| 51           | Strip Mine      | Moderate          | 2.6             | 933                      |
| 72           | Sandia Man Cave | Easy              | .47             | 84                       |
| 82           | Tramway         | Moderate          | 2.6             | 929                      |
| 84           | Crest Spur      | Difficult         | .6              | 507                      |
| 130 N        | North Crest     | Difficult         | 10.57           | 4,118                    |
| 130 S        | South Crest     | Difficult         | 15.97           | 4,081                    |
| 135          | Piedra Lisa     | Difficult         | 5.82            | 2,099                    |
| 137          | La Luz          | Difficult         | 7.72            | 3,775                    |
| 140          | Pino            | Difficult         | 4.72            | 2,798                    |
| 147          | Tree Spring     | Moderate          | 1.97            | 1,039                    |
| 148          | Cienega         | Moderate          | 2.18            | 1,659                    |
| 150          | Canoncito       | Difficult         | 3.05            | 1,935                    |
| 192          | Embudito        | Difficult         | 5.55            | 3,039                    |
| 193          | Embudo          | Difficult         | 3.22            | 1,749                    |
| 194          | Three Gun       | Moderate          | 3.98            | 2,133                    |
| 195          | Faulty          | Moderate          | 8.98            | 808                      |
| 195 A        | Upper Faulty    | Moderate          | 1.32            | 48                       |
| 196          | Bill Spring     | Easy              | .7              | 231                      |
| 200          | 10K             | Moderate          | 4.88            | 572                      |
| 201          | Osha Loop       | Moderate          | 2.65            | 246                      |
| 202          | Ellis           | Moderate          | 2.67            | 300                      |
| 215          | Hawk Watch      | Difficult         | 1.2             | 930                      |
| 225          | Barts           | Difficult         | 2.14            | 1,879                    |
| 230          | Domingo Baca    | Route             | 2.36            | 739                      |
| 247          | Osha Spring     | Difficult         | 4.5             | 2,708                    |
| 259          | Penasco Blanca  | Moderate          | 1.63            | 520                      |
| 264          | Tecolote        | Moderate          | 1.23            | 126                      |
| 265          | Oso Corredor    | Easy              | 2.72            | 701                      |
| 281          | Sulphur Canyon  | Easy              | .36             | 109                      |
| 365          | Foothills       | Easy              | 6.4             | 20                       |

Many trails in the Sandias are multiple use. Please practice trail courtesy. There are perennial and intermittent springs and streams on the mountain, but visitors should always carry their own water.

Every year the mountain exacts a toll of victims from the unwary, the unprepared, and the unfit. The chief hazards to be aware of are storms (always dress in layers), dehydration, heat exhaustion, heat stroke, falling trees, and getting lost.



#### Danger Tree Alert

Due to years of drought, disease and insect infestation, thousands of trees have died in recent years. Watch for falling trees. There is a risk of death or serious injury. Hazards increase during windy conditions. Recreate at your own risk. Danger trees are being removed from developed sites outside designated wilderness. In the Sandia Mountain Wilderness, danger trees will be left to fall naturally, in order to preserve and protect wilderness character as required by the Wilderness Act of 1964.

### Group Reservation Picnic Areas

| Name         | No. of Sites | Fee Required | Shelter Available |
|--------------|--------------|--------------|-------------------|
| Balsam Glade | 1            | Yes          | Yes               |
| Capulin      | 1            | Yes          | Yes               |
| Cienega      | 1            | Yes          | No                |
| Doc Long     | 2            | Yes          | Yes               |
| Las Huertas  | 1            | Yes          | Yes               |
| Nine Mile    | 1            | Yes          | No                |

Additional group reservation picnic areas are available south of Interstate 40. For more information or reservations on all group sites, contact [www.recreation.gov](http://www.recreation.gov) or call 1-877-444-6777.

The U.S. Department of Agriculture (USDA) prohibits discrimination in all its programs and activities on the basis of race, color, national origin, age, disability, and where applicable, sex, marital status, familial status, parental status, religion, sexual orientation, genetic information, political beliefs, reprisal, or because all or part of an individual's income is derived from any public assistance program. (Not all prohibited bases apply to all programs.) Persons with disabilities who require alternative means for communication of program information (Braille, large print, audiotape, etc.) should contact USDA's TARGET Center at (202) 720-2600 (voice and TTY). To file a complaint of discrimination, write to USDA, Director, Office of Civil Rights, 1400 Independence Avenue, SW, Washington, DC 20250-9410 or call (800) 795-3272 (voice) or (202) 720-6382 (TTY). USDA is an equal opportunity provider and employer.

#### For More Information, Contact:

Cibola National Forest  
2113 Osuna Road NE  
Albuquerque, NM 87113-1001  
Voice & TTY: (505) 346-3900

Sandia Ranger District  
11776 Hwy. 337  
Tijeras, NM 87059  
Voice: (505) 281-3304



United States Department of Agriculture

Forest Service

Southwestern Region

RG-R3-03-5














## Sandia Mountain Trails


Cibola National Forest



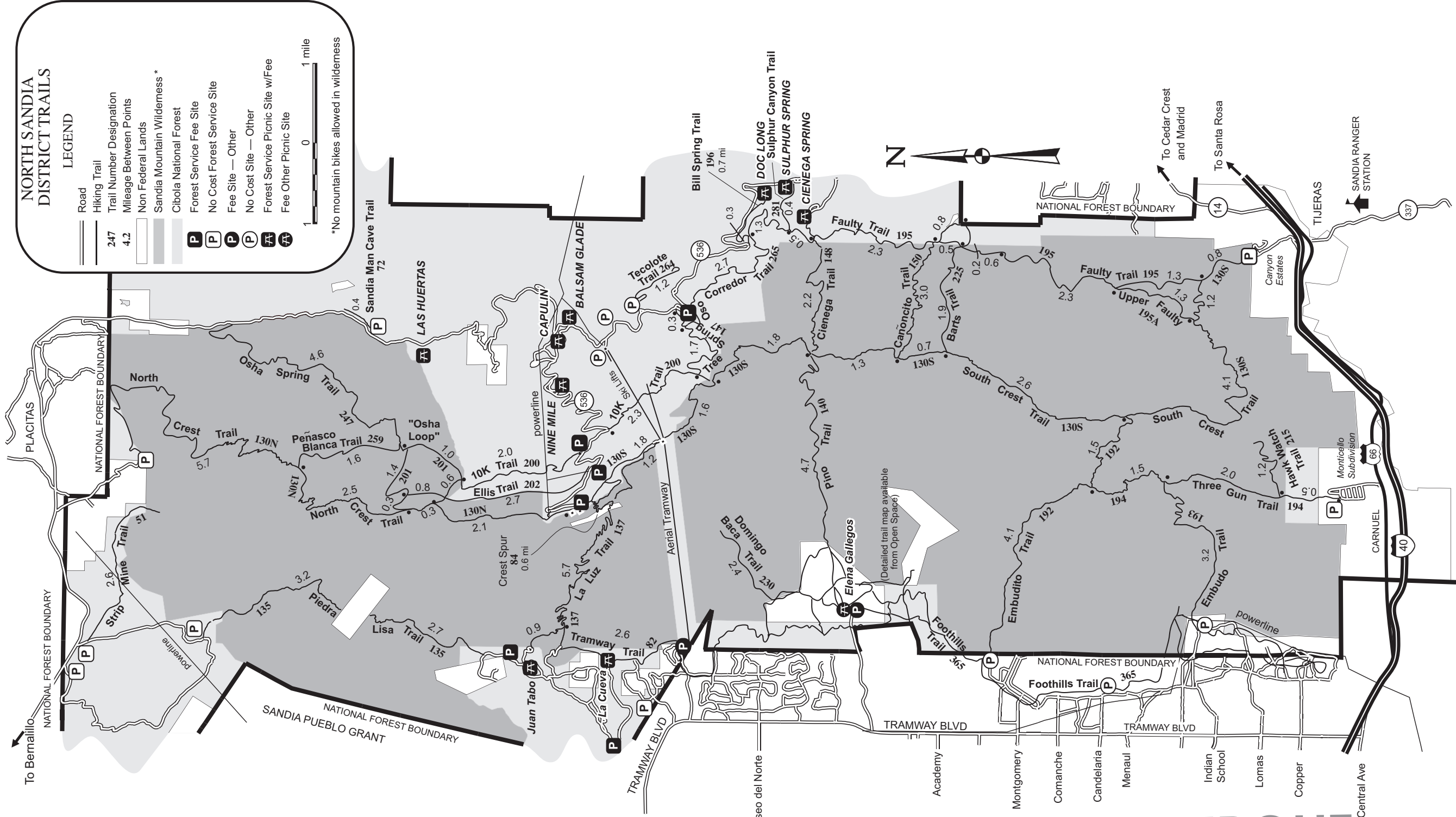
# NORTH SANDIA DISTRICT TRAILS

## LEGEND

-  Road
-  Hiking Trail
-  Trail Number Designation
-  Mileage Between Points
-  Non Federal Lands
-  Sandia Mountain Wilderness \*
-  Cibola National Forest
-  Forest Service Fee Site
-  No Cost Forest Service Site
-  Fee Site — Other
-  No Cost Site — Other
-  Forest Service Picnic Site w/Fee
-  Fee Other Picnic Site



\*No mountain bikes allowed in wilderness



# ALBUQUERQUE

## Danger Tree Alert

Due to years of drought, disease and insect infestation, thousands of trees have died in recent years. Watch for falling trees. There is a risk of death or serious injury. Hazards increase during windy conditions. Recreate at your own risk. Danger trees are being removed from developed sites outside designated wilderness. In the Sandia Mountain Wilderness, danger trees will be left to fall naturally, in order to preserve and protect wilderness character as required by the Wilderness Act of 1964.