



UNITED STATES
DEPARTMENT
OF
AGRICULTURE

BEACHES AND PICNIC AREAS

LAKE TAHOE BASIN MANAGEMENT UNIT



Updated July 2012

Lake Tahoe Basin boasts not only of mountain grandeur but also of its many beaches and picnic areas tucked into pristine blue coves and along stretches of sandy shoreline. Generally, the beaches and picnic areas open Memorial Day weekend and close near the end of October. The length of season depends on the previous winters snowfall conditions and may vary from year to year. Due to water quality issues dogs are not permitted on most public beaches, although there are several that allow for your pet to accompany you. Please pick up after you pet. Many are free though some of the beaches and picnic areas charge a vehicle parking fee, although if you walk, bike, or use public transportation these beaches will be fee free. Revenue collected in the form of parking fees and concessionaire contracts provides additional revenue to take care of annual maintenance, restrooms, litter and trash removal, other maintenance as needed (e.g. graffiti removal and repair of vandalism) and capital improvement projects at our beaches and parks. Please note that this is a reference guide and any further inquiry may be directed to the:

United States Forest Service

Lake Tahoe Basin Management Unit Forest Supervisor's Office

35 College Drive, South Lake Tahoe, CA 96150

Phone: (530) 543-2600 TTY: (530)543-0956








ACRONYM	DEFINITION
FS/CLM	Beach and picnic areas are on Forest Service Land, however they are operated by California Land Management. Interagency Senior and Access cards offer 50% discount on entrance fees
CTC	California Tahoe Conservancy
SLT	City of South Lake Tahoe
FS/SUP	Beach and picnic areas are on Forest Service Land, however they are operated by a concessionaire through a Special Use Permit.
CSP, NSP	California State Parks, Nevada State Parks
TCPUD, NTPUD	Tahoe City Public Utility District, North Tahoe Public Utility District
IVGID	Incline Village General Improvement District








UNITED STATES
FOREST
SERVICE

PACIFIC
NORTHWEST
REGION

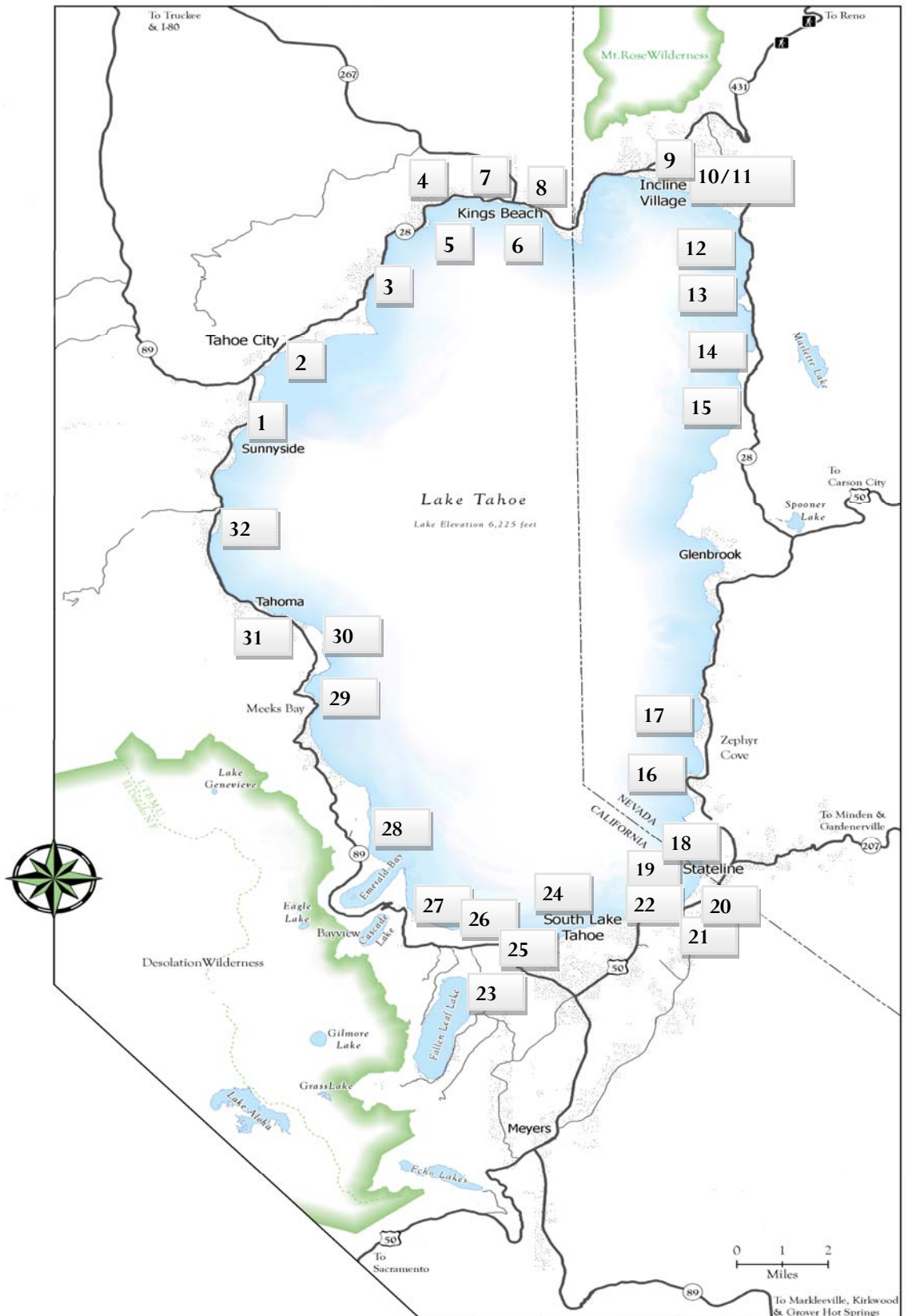
LAKE TAHOE
BASIN
MANAGEMENT
UNIT



#	BEACH/PICNIC AREA	PARK OPERATOR							
NORTH SHORE									
1	William Kent Beach (530) 583-3642	FS	•		•	•			
2	Commons Beach (530) 581-2991	TCPUD	•			•	•		•
3	Patton Landing	CTC	•	•	•	•		•	
4	Tahoe Vista Recreation Area (530) 546-4212	NTPUD	•	•	•				Launch Fee
5	Moon Dunes Beach (530) 546-4212	NTPUD CTC	•		•				
6	Sandy Beach (530) 546-4212	NTPUD CTC	•						
7	North Tahoe Beach (530) 546-4212	NTPUD CTC	•	•	•	•	•		Pavilion Fee
8	Kings Beach (530) 546-4212	NTPUD	•	•	•	•	•	East of Coon Street Boat Launch	•
9	Burnt Cedar Beach (775) 832-1310	IVGID	•	•	•	•	•		•
10	Incline Beach (775) 832-1310	IVGID	•	•	•	•	•		•
11	Incline Ski Beach (775) 832-1310	IVGID	•	•	•	•		Seasonally	•
12	Hidden Beach (775) 831-0494	NSP	•					•	
13	Sand Harbor (775) 831-0494	NSP	•	•	•	•			•
14	Chimney Beach	FS	In Parking Area					•	
15	Secret Cove	FS	•					•	
16	Roundhill Pines Beach and Marina	FS SUP	•	At Boat Launch	•	•			•

#	BEACH/PICNIC AREA	PARK OPERATOR							
SOUTH SHORE									
17	Zephyr Cove (775) 589-4907	FS SUP	•		•	•			•
	Regan Beach (530) 542-6056	SLT	•				•		
	Connolly Beach (Timber Cove)	SLT							
	Cove East	CTC		•				•	
	El Dorado Beach at Lakeview Commons	SLT	•	•	•	•	•		
	Nevada Beach (775) 588-5562	FS CLM	•	•	•	•			•
	Fallen Leaf Lake (530) 544-0426	FS						•	
	Kiva Picnic Area (530) 541-5227	FS	•		•	•		•	
	Camp Richardson (800) 544-1801	FS CLM	•		•	•			•
	Pope Beach (530) 543-2674	FS CLM	•	•	•	•			•
	Baldwin Beach (530) 543-2674	FS CLM	•		•	•			•
WEST SHORE									
28	D.L Bliss (530) 525-7277	CSP	•		•	•			•
29	Meeks Bay (530) 583-3642	FS	•	•	•	•			•
30	Sugar Pine Point (530) 525-7982	CSP	•	•	•	•			•
31	Meeks Bay Resort (530) 525-6946	FS SUP	•		•	•			•
32	Kaspian (530) 583-3642	FS	•		•	•		•	

1. William Kent Beach
2. Commons Beach
3. Patton Landing
4. Tahoe Vista Recreation Area
5. Moon Dunes Beach
6. Secline Beach
7. North Tahoe Beach
8. Kings Beach
9. Burnt Cedar Beach
10. Incline Beach
11. Incline Ski Beach
12. Hidden Beach
13. Sand Harbor
14. Chimney Beach
15. Secret Cove
16. Roundhill Pines Beach and Marina
17. Zephyr Cove
18. Nevada Beach
19. Connolly Beach (Timber Cove)
20. Cove East
21. El Dorado Beach at Lakeview Commons
22. Nevada Beach
23. Fallen Leaf Lake
24. Kiva Picnic Area
25. Camp Richardson
26. Pope Beach
27. Baldwin Beach
28. D.L Bliss
29. Meeks Bay
30. Sugar Pine Point
31. Meeks Bay Resort
32. Kaspian



The U.S. Department of Agriculture (USDA) prohibits discrimination in all its programs and activities on the basis of race, color, national origin, age, disability, and where applicable, sex, marital status, familial status, parental status, religion, sexual orientation, genetic information, political beliefs, reprisal, or because all or part of an individual's income is derived from any public assistance program. (Not all prohibited bases apply to all programs.) Persons with disabilities who require alternative means for communication of program information (Braille, large print, audiotope, etc.) should contact USDA's TARGET Center at (202) 720-2600 (voice and TDD). To file a complaint of discrimination, write to USDA, Director, Office of Civil Rights, 1400 Independence Avenue, S.W., Washington, D.C. 20250-9410, or call (800) 795-3272 (voice) or (202) 720-6382 (TDD). USDA is an equal opportunity provider and employer.