Motor Vehicle Use Map 2012

George Washington and Jefferson National Forests

America's Great Outdoors

VIRGINIA / WEST VIRGINIA - 2012

Forest Service
United States Department of Agriculture

FS-873-808

Motor Vehicle Use Map 2012

THE PURPOSE AND CONTENTS OF THIS MAP

This map dated 01/01/2012 shows the National Forest System roads, National Forest System trails, and the areas on National Forest System lands in the George Washington and Jefferson National Forests that are designated for motor vehicle use pursuant to 36 CFR 212.51. The map contains a list of those designated roads, trails, and areas that enumerates the types of vehicles allowed on each route and in each area and any seasonal restrictions that apply on those routes and in those areas.

Designation of a road, trail, or area for motor vehicle use by a particular class of vehicle under 36 CFR 212.51 should not be interpreted as encouraging or inviting use, or to imply that the road, trail, or area is passable, actively maintained, or safe for travel. Motor vehicle designations include parking along designated routes and at facilities associated with designated routes when it is safe to do so and when not causing damage to National Forest System resources. Seasonal weather conditions and natural events may render designated roads and trails impassable for extended periods. Designated areas may contain dangerous or impassable terrain. Many designated roads and trails may be passable only by high-clearance vehicles or four-wheel drive vehicles. Maintenance of designated roads and trails will depend on available resources, and many may receive little maintenance.

This motor vehicle use map identifies those roads, trails, and areas designated for the motor vehicle use under 36 CFR 212.51 for the purpose of enforcing the prohibition at 36 CFR 261.13. This is a limited purpose. The other public roads are shown for information and navigation purposes only and are not subject to designation under the Forest Service travel management regulation.

These designations apply only to National Forest System roads, National Forest System trails, and areas on National Forest System lands.

PROHIBITIONS

It is prohibited to possess or operate a motor vehicle on National Forest System lands on the George Washington and Jefferson National Forests other than in accordance with these designations (36 CFR 261.13).

Violations of 36 CFR 261.13 are subject to a fine of up to $5,000 or imprisonment for up to 6 months or both (18 U.S.C. 3571(e)). This prohibition applies regardless of the presence or absence of signs.

This map does not display nonmotorized uses, over-snow uses, or other facilities and attractions on the George Washington and Jefferson National Forests. Obtain a forest visitor map for more

Designated roads, trails, and areas may also be subject to temporary, emergency closures, and visitors must comply with signs notifying them of such restrictions. A national forest may issue an order to close a road, trail, or area on a temporary basis to protect the life, health, or safety of forest visitors or the natural or cultural resources in these areas. Such temporary and/or emergency closures are consistent with the Travel Management Rule (36 CFR 212.52 (b); 36 CFR 261 subpart B).

The designation "road or trail open to all motor vehicles" does not supersede vehicle size or weight limits imposed through State traffic law.

CONTACT INFORMATION

George Washington and Jefferson National Forests
5162 Valleypointe Parkway
Roanoke, Virginia 24019-3050
Phone: (540) 265-5100
Toll Free: 1-888-265-0019

OPERATOR RESPONSIBILITIES

Operating a motor vehicle on National Forest System roads, National Forest System trails, and in areas on National Forest System lands carries a greater responsibility than operating that vehicle in a city or other developed setting. Not only must the motor vehicle operators know and follow all applicable traffic laws, but they also need to show concern for the environment as well as other forest users. The misuse of motor vehicles can lead to the temporary or permanent closure of any designated road, trail, or area. Operators of motor vehicles are subject to State traffic law, including State requirements for licensing, registration, and operation of the vehicle in question.

Motor vehicle use, especially off-highway vehicle use, involves inherent risks that may cause property damage, serious injury, and possibly death to participants. Riders should drive cautiously and anticipate rough surfaces and features such as snow, mud, vegetation, and water crossings common to remote driving conditions. Participants voluntarily assume full responsibility for these damages, risks, and dangers. Motor vehicle operators should take care at all times to protect themselves and those under their responsibility.

Much of the George Washington and Jefferson National Forests is remote, and medical assistance may not be readily available. Cellular telephones do not work in many areas of the George Washington and Jefferson National Forests. Operators should take adequate food, water, first aid supplies, and other equipment appropriate for the conditions and expected weather.

ALWAYS REMEMBER TO RESPECT PRIVATE LAND! PROTECT YOUR PRIVILEGE. STAY ON DESIGNATED ROADS, TRAILS, AND IN DESIGNATED AREAS.

Read and understand this map in its entirety. If you have questions, please contact the George Washington and Jefferson National Forests for clarification.

Road, trail, and area users must comply with this map, as well as all Federal, State, and local laws and regulations. Compliance with these rules is the responsibility of the user.

The U.S. Department of Agriculture (USDA) prohibits discrimination in all its programs and activities on the basis of race, color, national origin, age, disability, and where applicable, sex, marital status, familial status, parental status, religion, sexual orientation, genetic information, political beliefs, reprisal, or because all or part of an individual's income is derived from any public assistance program. (Not all prohibited bases apply to all programs.) Persons with disabilities who require alternative means for communication of program information (Braille, large print, audiotape, etc.) should contact USDA's TARGET Center at (202) 720-2600 (voice and TDD). To file a complaint of discrimination, write to USDA, Director, Office of Civil Rights, 1400 Independence Avenue, S.W., Washington, D.C. 20250-9410, or call (800) 795-3272 (voice) or (202) 720-6382 (TDD). USDA is an equal opportunity provider and employer.

EXPLANATION OF LEGEND ITEMS

Roads Open to Highway Legal Vehicles Only:

These roads are open only to motor vehicles licensed under State law for general operation on all public roads within the State.

Roads Open to All Vehicles:

These roads are open to all motor vehicles, including smaller off highway vehicles that may not be licensed for highway use (but not to oversize or overweight vehicles under state traffic law).

Trails Open to All Vehicles:

These trails are open to all motor vehicles, including both highway legal and non highway legal vehicles.

Trails Open to Vehicles 50" or Less in Width:

These trails are open only to motor vehicles less than 50 inches in width at the widest point on the vehicle.

Trails Open to Motorcycles Only:

These trails are open only to motorcycles. Sidecars are not permitted.

Special Vehicle Designation:

This symbol indicates that the road or trail is open to classes of vehicles other than those listed above. Refer to the Seasonal and Special Designation Table for further instructions.

Seasonal Designation:

This symbol, used in conjunction with one of the other road or trail symbols, indicates that the road or trail is open only during certain portions of the year. Refer to the Seasonal and Special Designation Table for further instructions.

Motorized Trail Access:

This symbol indicates a trail head for access to a motorized route. Not all motorized routes have trail heads and those that do may range from primitive to developed.

George Washington & Jefferson NF's

Supervisor's Office
5162 Valleypointe Parkway
Roanoke, VA 24019-3050
(540) 265-5100

Clinch Ranger District
9416 Darden Drive
Wise, VA 24293
(276) 328-2931

Eastern Divide Ranger District (HQ)
110 Southpark Drive
Blacksburg, VA 24060
(540) 552-4641

Eastern Divide Ranger District (New Castle)
P. O. Box 246
New Castle, VA 24127
(540) 864-5195

Flatwoods Civilian Conservation Center
Route 1, Box 211
Coeburn, VA 24230
(276) 395-3384

Glenwood/Pedlar Ranger District
27 Ranger Lane
Natural Bridge Station, VA 24579
(540) 291-2188

James River Ranger District
810A Madison Ave.
Covington, VA 24426
(540) 962-2214

Lee Ranger District
95 Railroad Avenue
Edinburg, VA 22824
(540) 984-4101

Mount Rogers National Recreation Area
3714 Highway 16
Marion, VA 24354
(276) 783-5196

North River Ranger District
401 Oakwood Drive
Harrisonburg, VA 22801
(540) 432-0187

Warm Springs Ranger District
422 Forestry Road
Hot Springs, VA 24445
(540) 839-2521

Virginia Co. Sheriff's Offices

Alleghany County
268 West Main Street
Covington, Virginia 24426
(540) 965-1770

Amherst County
115 Taylor Street
Amherst, Virginia 24521
(434) 946-9385

Augusta County
127 Lee Highway
Verona, Virginia 24482
(540) 245-5015

Bath County
Post Office Box 218
Warm Springs, Virginia 24484
(540) 839-2331

Bedford County
1345 Falling Creek Road
Bedford, Virginia 24523
(540) 586-4800

Bland County
612 Main Street
Bland, Virginia 24315
(276) 688-6150

Botetourt County
205 North Roanoke Street
Fincastle, Virginia 24090
(540) 473-8230

Carroll County
605 Pine Street
Hillsville, Virginia 24343
(276) 730-3020

Craig County
Post Office Box 266
New Castle, Virginia 24127
(540) 864-5127

Dickenson County
Post Office Box 339
Clintwood, Virginia 24228
(276) 926-1603

Frederick County
1080 Coverstone Drive
Winchester, VA 22602
(540) 662-6168

Giles County
503 Wenonah Avenue
Pearisburg, Virginia 24134
(540) 921-3842

Grayson County
122 Davis Street
Independence, Virginia 24348
(276) 773-3241

Highland County
Post Office Box 485
Monterey, Virginia 24465
(540) 468-2210

Lee County
Hwy 58 & Hill Street
Jonesville, Virginia 24263
(276) 346-1131

Montgomery County
16 South Franklin Street
Christiansburg, Virginia 24073
(540) 382-2951

Nelson County
94 Courthouse Square
Lovingston, Virginia 22949
(434) 263-7050

Page County
108 South Court Street
Luray, Virginia 22835
(540) 743-6571

Pulaski County
86 E. Main Street
Pulaski, Virginia 24301
(540) 980-7800

Roanoke County
401 East Main Street
Salem, Virginia 24153
(540) 387-6140

Rockbridge County
258 Greenhouse Road
Lexington, Virginia 24450
(540) 463-7328

Rockingham County
25 South Liberty Street
Harrisonburg, Virginia 22801
(540) 564-3800

Russell County
53 East Main Street
Lebanon, Virginia 24266
(276) 889-8286

Scott County
Post Office Box 369
Gate City, Virginia 24251
(276) 386-7679

Shenandoah County
109 W. Court Street
Woodstock, Virginia 22664
(540) 459-6100

Smyth County
111 West Court Street
Marion, Virginia 24354
(276) 782-4056

Tazewell County
104 Court Street
Tazewell, Virginia 24651
(276) 988-5966

Warren County
23 East Jackson Street
Front Royal, VA 22630
(540) 635-7243

Washington County
20281 Rustic Lane
Abingdon, Virginia 24210
(276) 676-6000

Wise County
224 Water Street
Wise, Virginia 24293
(276) 328-9647

Wythe County
245 South 4th Street
Wytheville, Virginia 24382
(276) 223-6001

Kentucky Co. Sheriff's Offices

Letcher County
156 Main Street
Whitesburg, Kentucky 41858
(606) 633-2293

Pike County
25320 US Hwy 119 North
Belfry, Kentucky 41514
(606) 353-7551

West Virginia Co. Sheriff's Offices

Hampshire County
66 North High Street, Room 2
Romney, WV 26757
(304) 822-3894

Hardy County
204 Washington Street
Moorefield, West Virginia 26836
(304) 530-0222

Monroe County
216 Main Street
Union, West Virginia 24983
(304) 772-3018

Pendleton County
100 South Main Street
Franklin, West Virginia 26807
(304) 358-2214

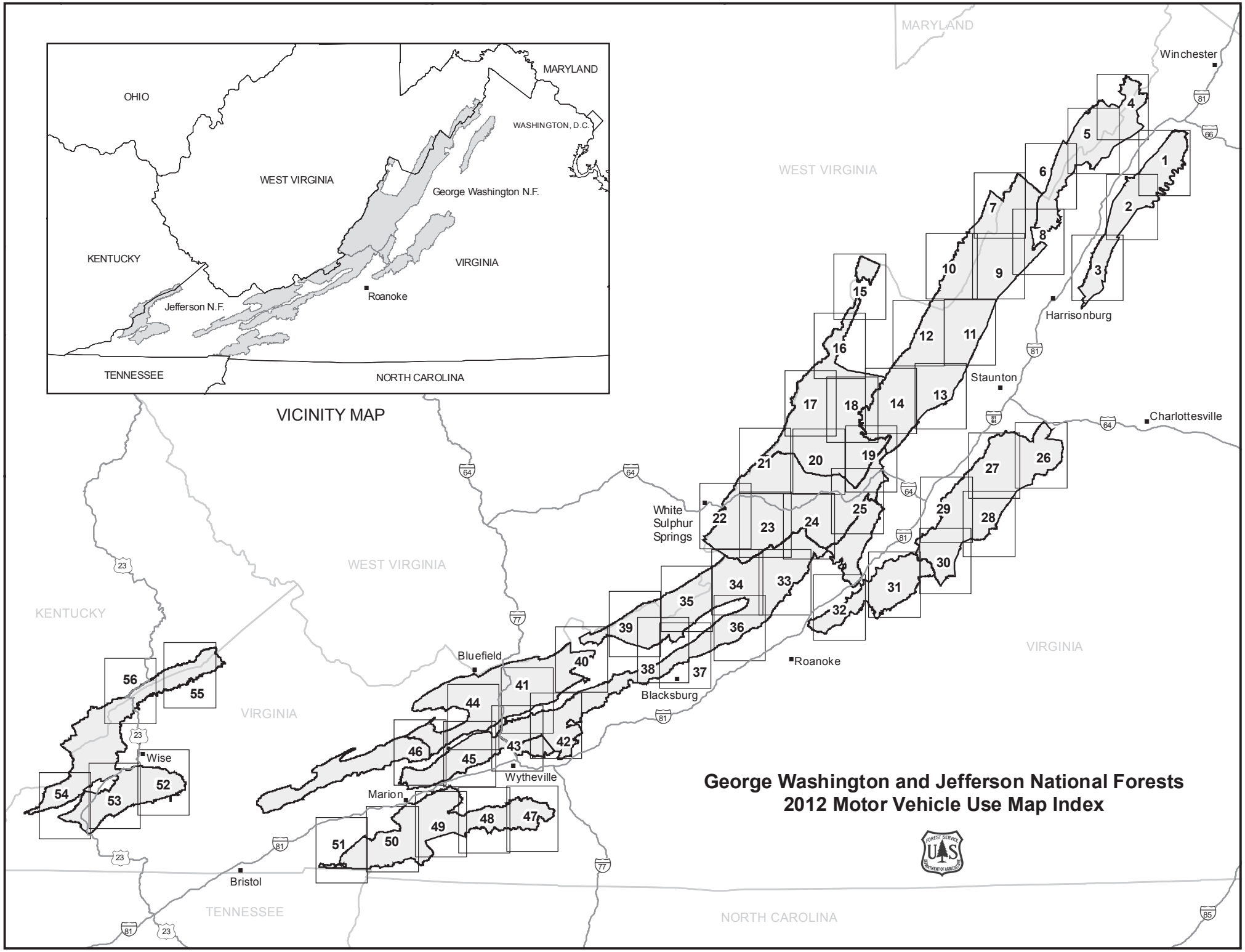
VICINITY MAP
OHIO
MARYLAND
WASHINGTON, D.C.
WEST VIRGINIA
George Washington N.F.
KENTUCKY
VIRGINIA
Roanoke
Jefferson N.F.
TENNESSEE
NORTH CAROLINA
MARYLAND
Winchester
WEST VIRGINIA
Harrisonburg
Staunton
Charlottesville
White Sulphur Springs
WEST VIRGINIA
KENTUCKY
VIRGINIA
Bluefield
Roanoke
Blacksburg
VIRGINIA
Wise
Wytheville
Marion
Bristol
TENNESSEE
NORTH CAROLINA
George Washington and Jefferson National Forests
2012 Motor Vehicle Use Map Index

Map 1

Motor Vehicle Use Map 2012

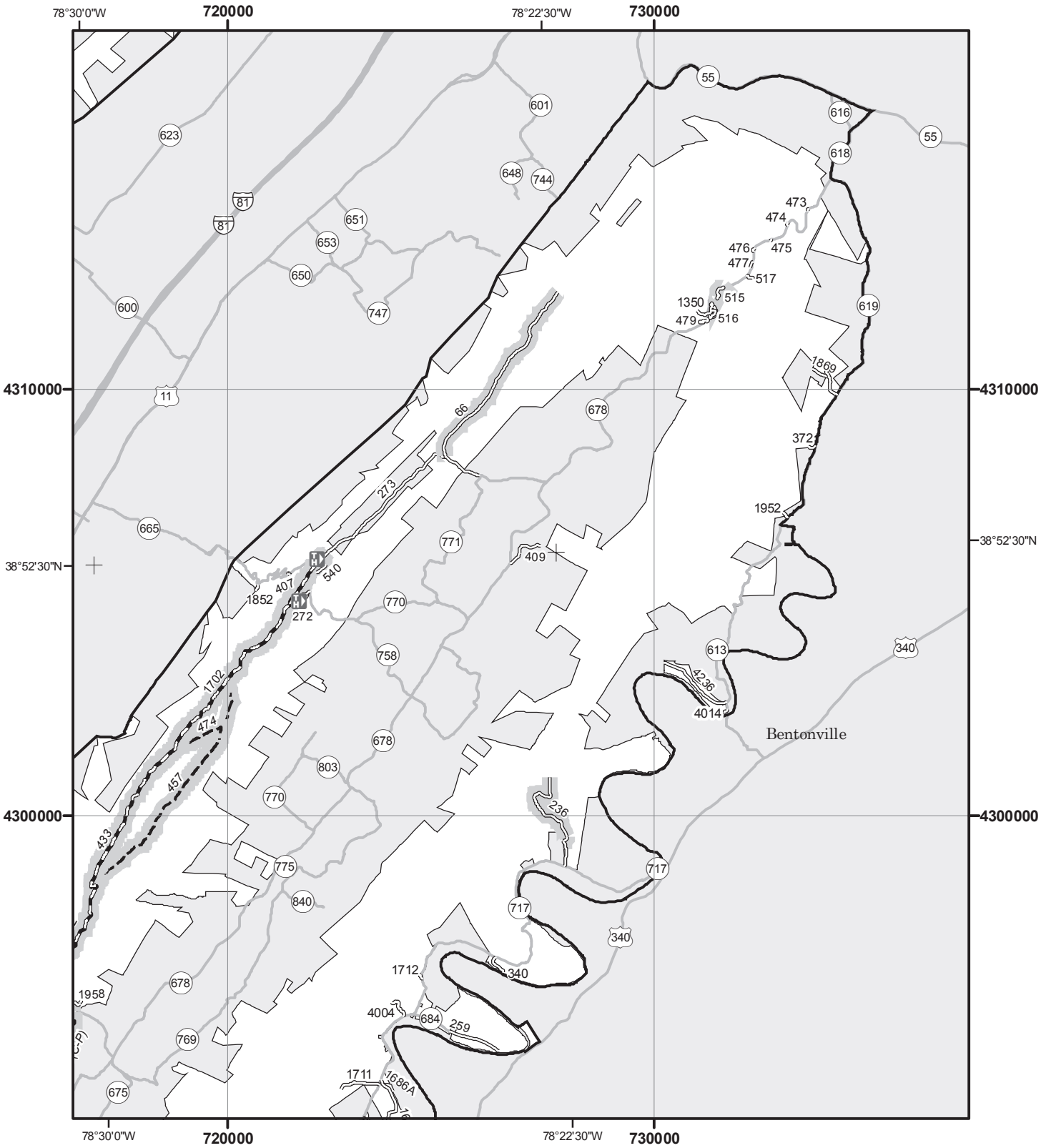

LEGEND

- Roads Open to Highway Legal Vehicles Only
- Roads Open to All Vehicles
- Trails Open to Vehicles 50" or Less in Width
- Trails Open to Motorcycles Only
- Special Vehicle Designation (See Table)
- Seasonal Designation (See Table) {Used along with road or trail listed above}
- Interstate
- Other Public Roads
- Motorized Trail Access
- Forest or Unit Boundary
- Non-National Forest System Lands
- Wilderness
- Lakes

N

North American Datum 1983 (NAD 83)
Projection and 10,000-meter grid: UTM Zone 17

0 1 2 3 4 Miles

Important

The forest visitor should read and understand this map in its entirety. If you have questions please contact this National Forest Unit for clarification. This map takes precedence over any on the ground signs. Road, trail and area users must comply with this map as well as all federal, state, and local laws and regulations. Compliance with these rules are the responsibility of the user. These designations apply to National Forest Lands and National Forest roads, trails and areas under National Forest jurisdiction.

Map 2

Motor Vehicle Use Map 2012

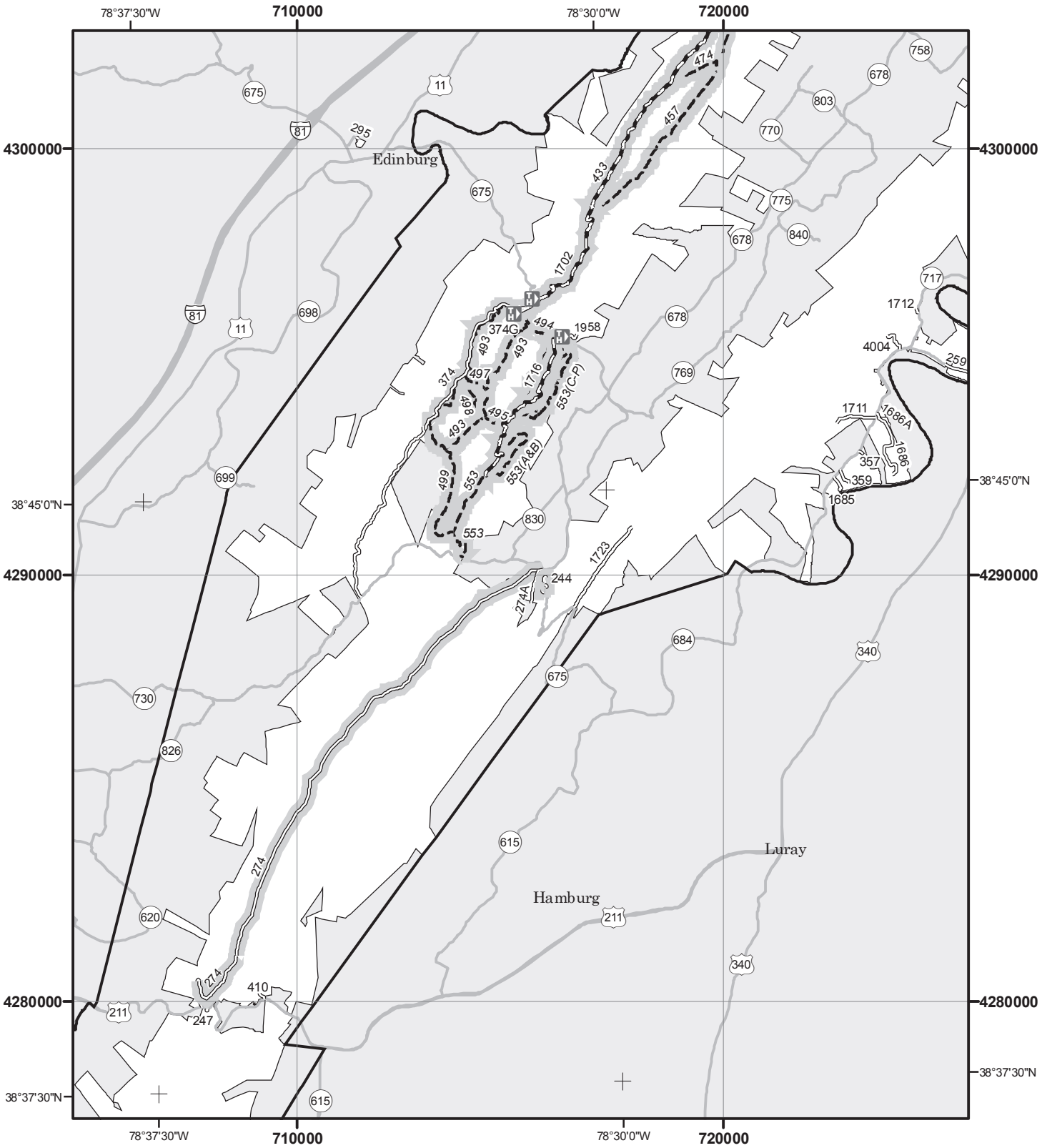

North American Datum 1983 (NAD 83)
Projection and 10,000-meter grid: UTM Zone 17

0 1 2 3 4 Miles

LEGEND

- Roads Open to Highway Legal Vehicles Only
- Roads Open to All Vehicles
- Trails Open to Vehicles 50" or Less in Width
- Trails Open to Motorcycles Only
- Special Vehicle Designation (See Table)
- Seasonal Designation (See Table) {Used along with road or trail listed above}
- Interstate
- Other Public Roads
- Motorized Trail Access
- Forest or Unit Boundary
- Non-National Forest System Lands
- Wilderness
- Lakes

N

Important

The forest visitor should read and understand this map in its entirety. If you have questions please contact this National Forest Unit for clarification. This map takes precedence over any on the ground signs. Road, trail and area users must comply with this map as well as all federal, state, and local laws and regulations. Compliance with these rules are the responsibility of the user. These designations apply to National Forest Lands and National Forest roads, trails and areas under National Forest jurisdiction.

Map 3

Motor Vehicle Use Map 2012

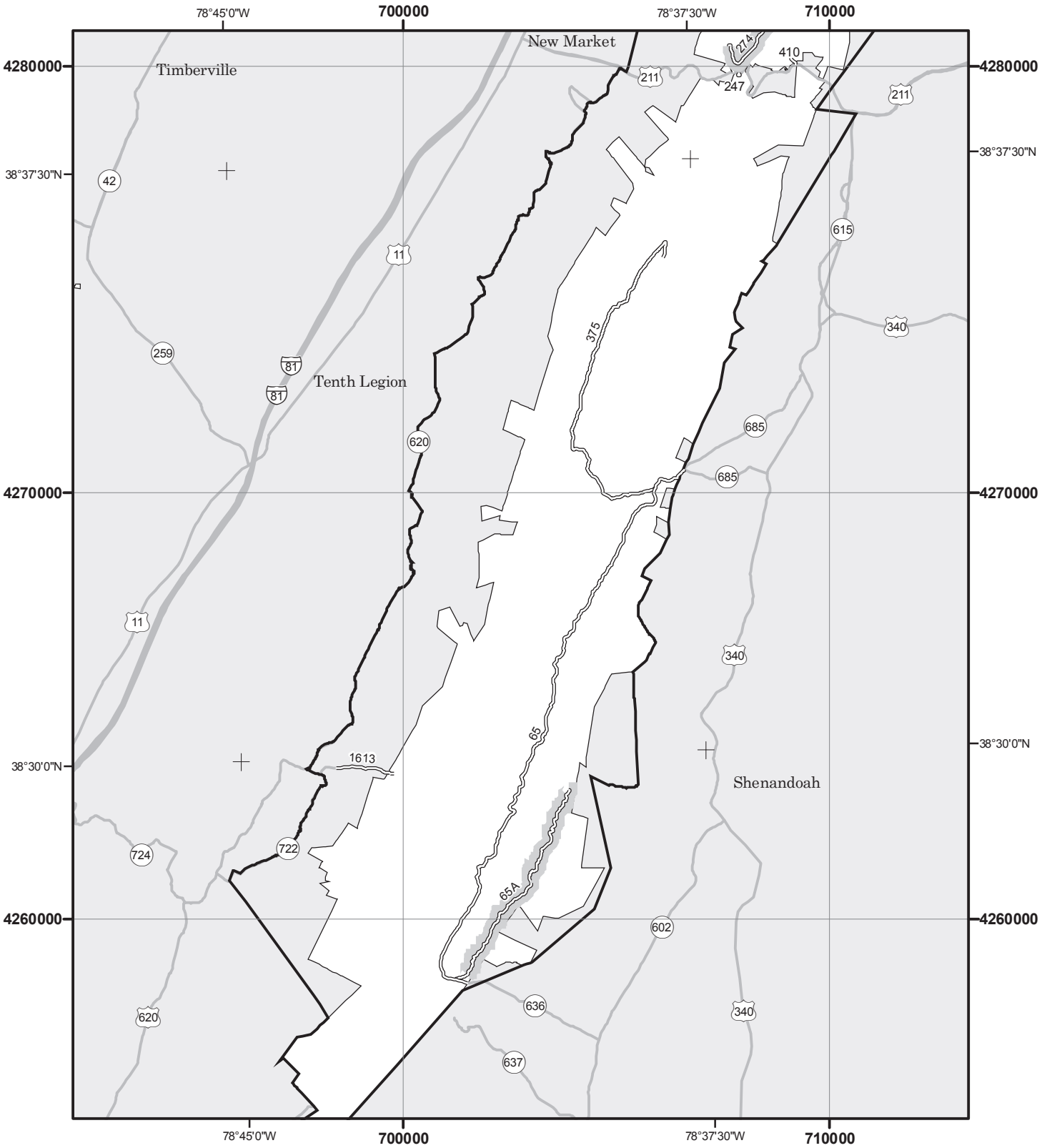

LEGEND

- Roads Open to Highway Legal Vehicles Only
- Roads Open to All Vehicles
- Trails Open to Vehicles 50" or Less in Width
- Trails Open to Motorcycles Only
- Special Vehicle Designation (See Table)
- Seasonal Designation (See Table) {Used along with road or trail listed above}
- Interstate
- Other Public Roads
- Motorized Trail Access
- Forest or Unit Boundary
- Non-National Forest System Lands
- Wilderness
- Lakes

N

North American Datum 1983 (NAD 83)
Projection and 10,000-meter grid: UTM Zone 17

0 1 2 3 4 Miles

Important

The forest visitor should read and understand this map in its entirety. If you have questions please contact this National Forest Unit for clarification. This map takes precedence over any on the ground signs. Road, trail and area users must comply with this map as well as all federal, state, and local laws and regulations. Compliance with these rules are the responsibility of the user. These designations apply to National Forest Lands and National Forest roads, trails and areas under National Forest jurisdiction.

Map 4

Motor Vehicle Use Map 2012

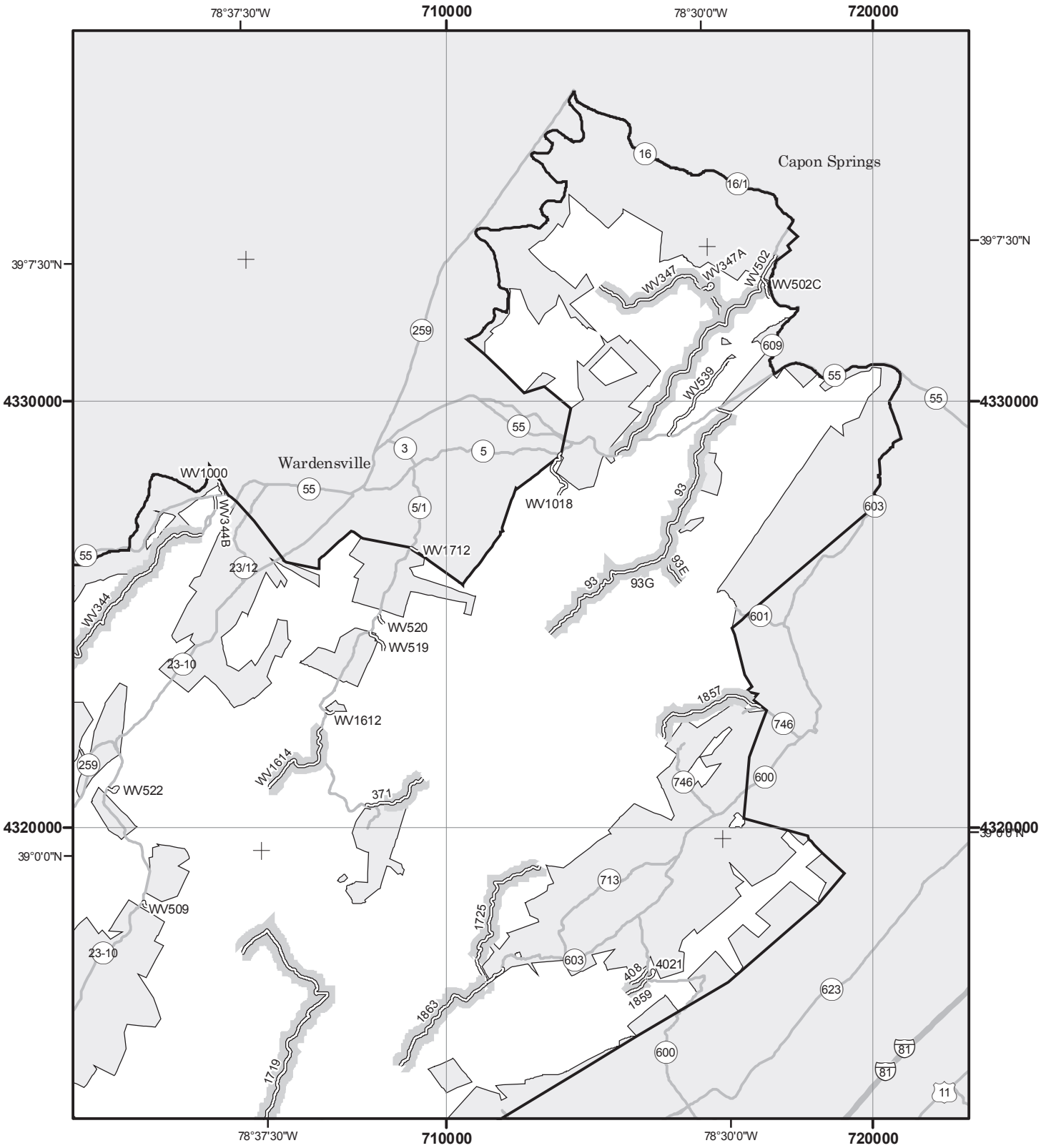

LEGEND

- Roads Open to Highway Legal Vehicles Only
- Roads Open to All Vehicles
- Trails Open to Vehicles 50" or Less in Width
- Trails Open to Motorcycles Only
- Special Vehicle Designation (See Table)
- Seasonal Designation (See Table) {Used along with road or trail listed above}
- Interstate
- Other Public Roads
- Motorized Trail Access
- Forest or Unit Boundary
- Non-National Forest System Lands
- Wilderness
- Lakes

N

North American Datum 1983 (NAD 83)
Projection and 10,000-meter grid: UTM Zone 17

0 1 2 3 4 Miles

Important

The forest visitor should read and understand this map in its entirety. If you have questions please contact this National Forest Unit for clarification. This map takes precedence over any on the ground signs. Road, trail and area users must comply with this map as well as all federal, state, and local laws and regulations. Compliance with these rules are the responsibility of the user. These designations apply to National Forest Lands and National Forest roads, trails and areas under National Forest jurisdiction.

Map 5

Motor Vehicle Use Map 2012

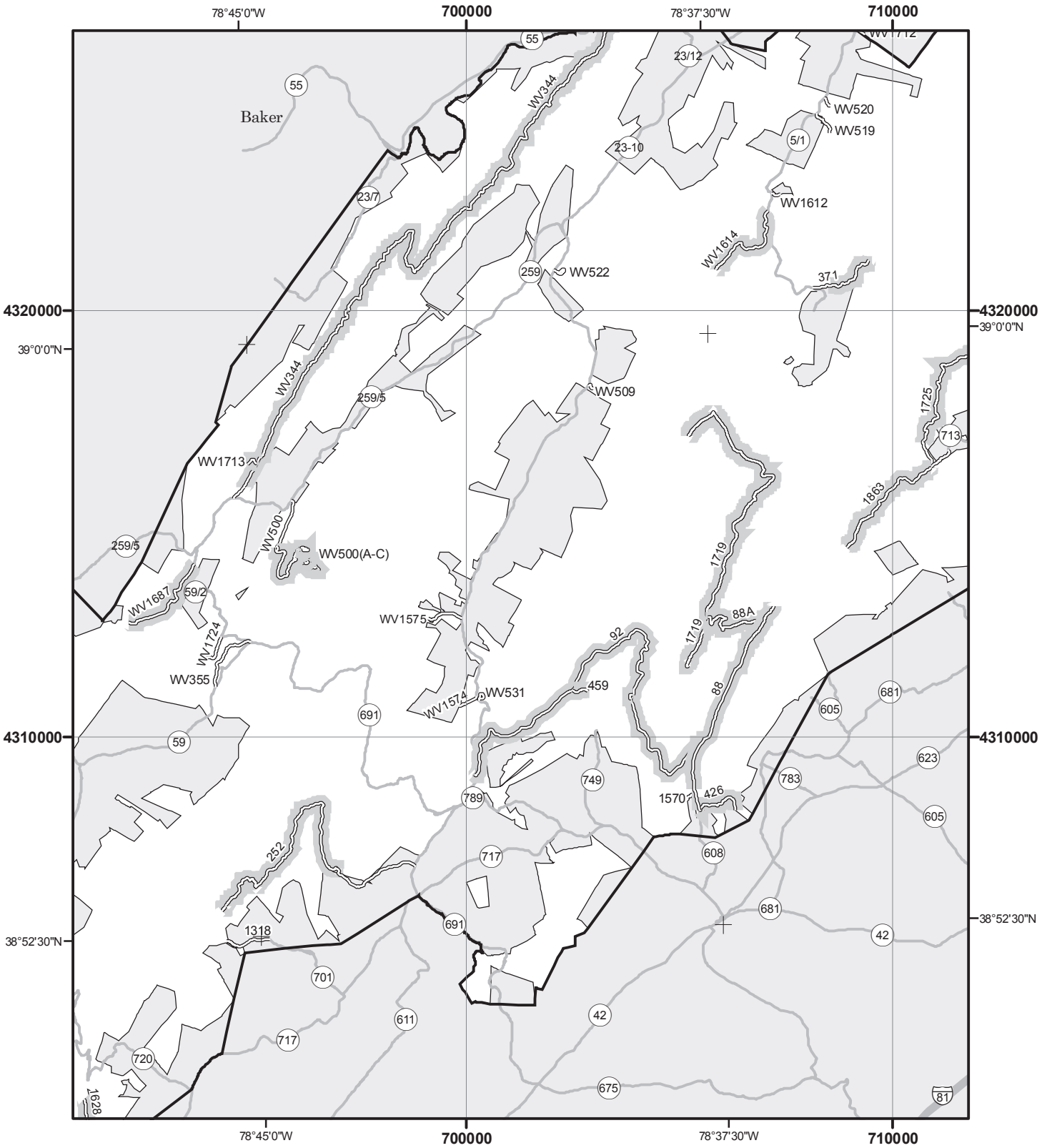

LEGEND

- Roads Open to Highway Legal Vehicles Only
- Roads Open to All Vehicles
- Trails Open to Vehicles 50" or Less in Width
- Trails Open to Motorcycles Only
- Special Vehicle Designation (See Table)
- Seasonal Designation (See Table) {Used along with road or trail listed above}
- Interstate
- Other Public Roads
- Motorized Trail Access
- Forest or Unit Boundary
- Non-National Forest System Lands
- Wilderness
- Lakes

N

North American Datum 1983 (NAD 83)
Projection and 10,000-meter grid: UTM Zone 17

0 1 2 3 4 Miles

Important

The forest visitor should read and understand this map in its entirety. If you have questions please contact this National Forest Unit for clarification. This map takes precedence over any on the ground signs. Road, trail and area users must comply with this map as well as all federal, state, and local laws and regulations. Compliance with these rules are the responsibility of the user. These designations apply to National Forest Lands and National Forest roads, trails and areas under National Forest jurisdiction.

Map 6

Motor Vehicle Use Map 2012

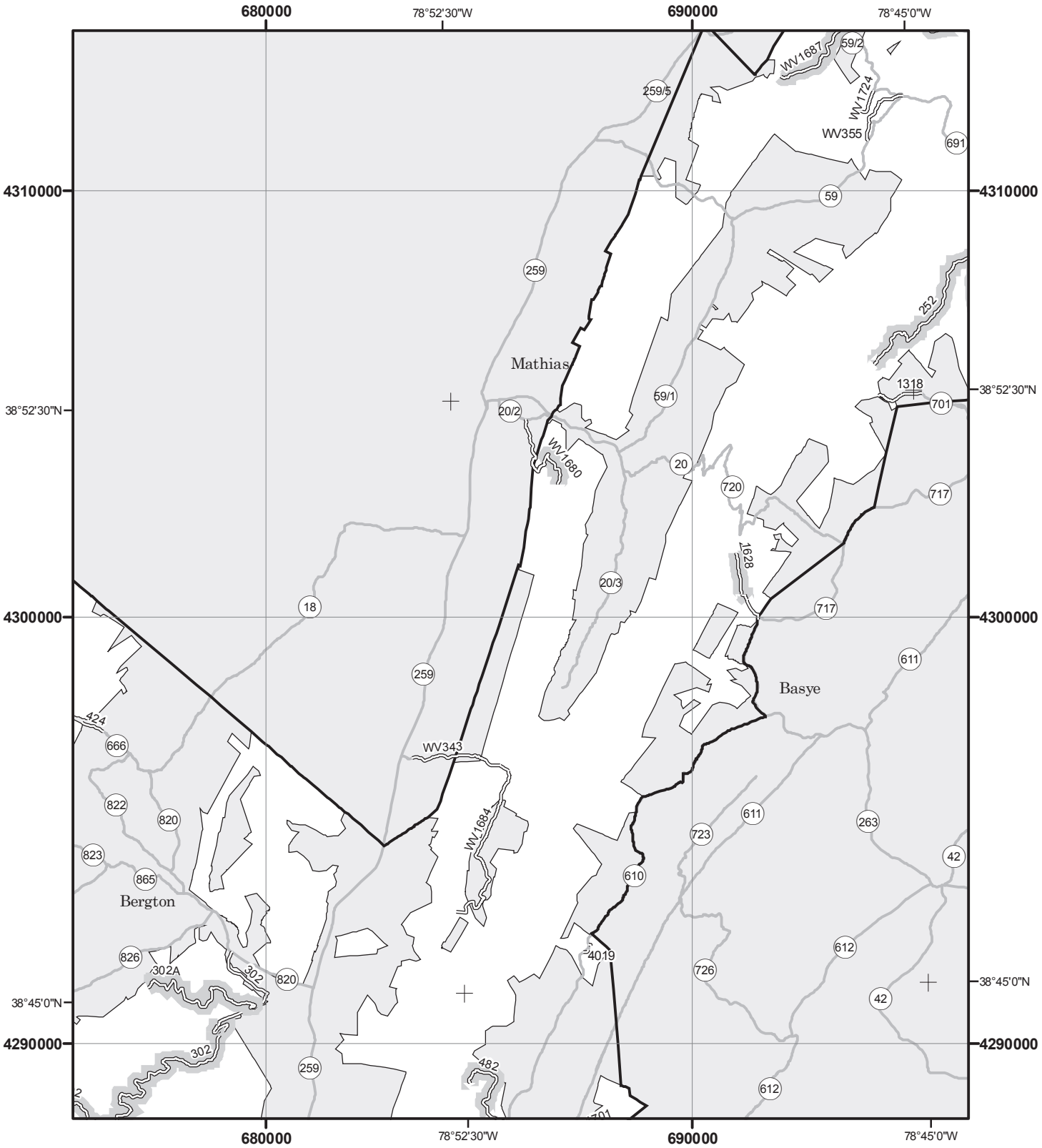

LEGEND

- Roads Open to Highway Legal Vehicles Only
- Roads Open to All Vehicles
- Trails Open to Vehicles 50" or Less in Width
- Trails Open to Motorcycles Only
- Special Vehicle Designation (See Table)
- Seasonal Designation (See Table) {Used along with road or trail listed above}
- Interstate
- Other Public Roads
- Motorized Trail Access
- Forest or Unit Boundary
- Non-National Forest System Lands
- Wilderness
- Lakes

N

North American Datum 1983 (NAD 83)
Projection and 10,000-meter grid: UTM Zone 17

0 1 2 3 4 Miles

Important

The forest visitor should read and understand this map in its entirety. If you have questions please contact this National Forest Unit for clarification. This map takes precedence over any on the ground signs. Road, trail and area users must comply with this map as well as all federal, state, and local laws and regulations. Compliance with these rules are the responsibility of the user. These designations apply to National Forest Lands and National Forest roads, trails and areas under National Forest jurisdiction.

Map 7

Motor Vehicle Use Map 2012

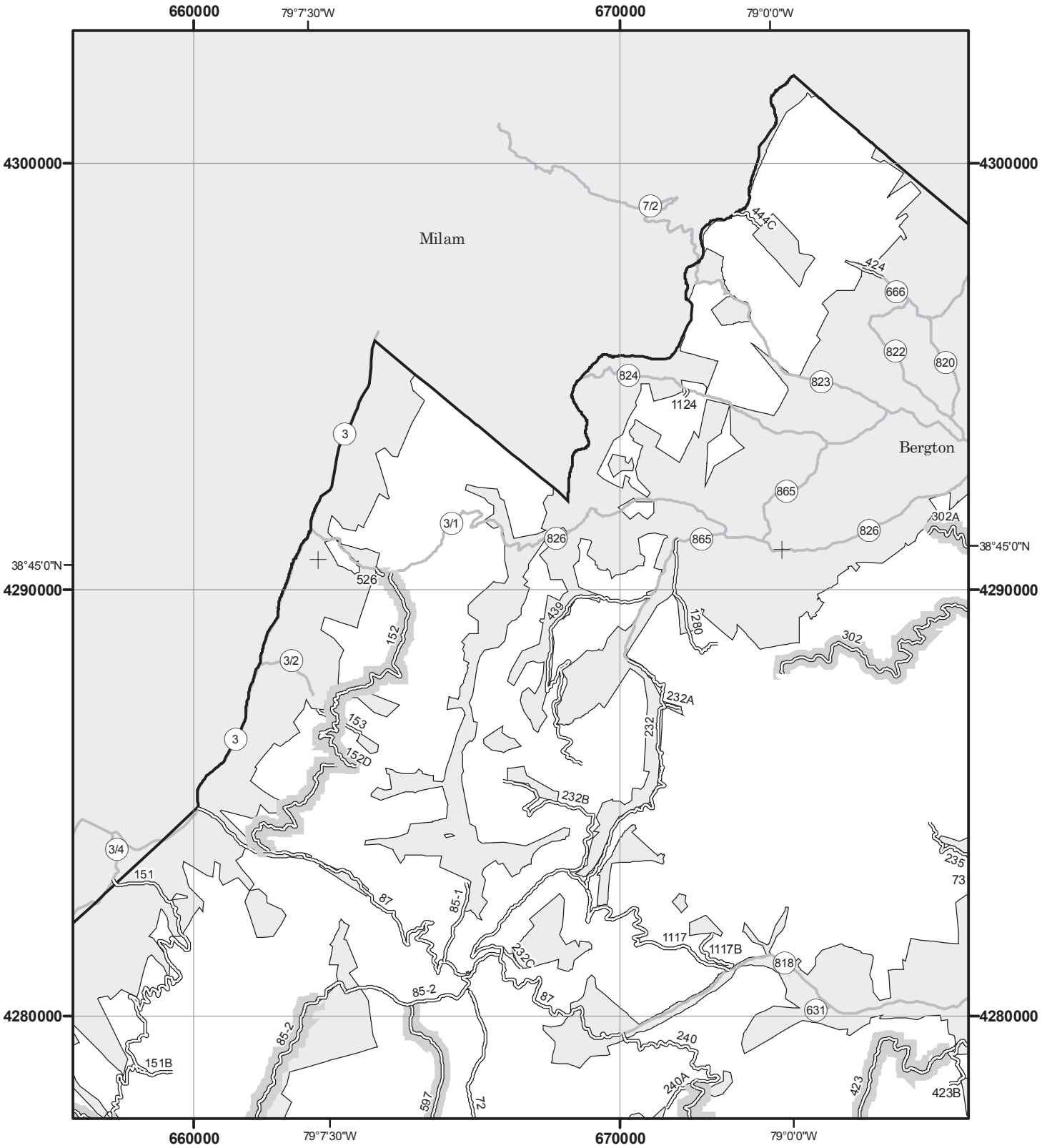

LEGEND

- Roads Open to Highway Legal Vehicles Only
- Roads Open to All Vehicles
- Trails Open to Vehicles 50" or Less in Width
- Trails Open to Motorcycles Only
- Special Vehicle Designation (See Table)
- Seasonal Designation (See Table) {Used along with road or trail listed above}
- Interstate
- Other Public Roads
- Motorized Trail Access
- Forest or Unit Boundary
- Non-National Forest System Lands
- Wilderness
- Lakes

N

North American Datum 1983 (NAD 83)
Projection and 10,000-meter grid: UTM Zone 17

0 1 2 3 4 Miles

Important

The forest visitor should read and understand this map in its entirety. If you have questions please contact this National Forest Unit for clarification. This map takes precedence over any on the ground signs. Road, trail and area users must comply with this map as well as all federal, state, and local laws and regulations. Compliance with these rules are the responsibility of the user. These designations apply to National Forest Lands and National Forest roads, trails and areas under National Forest jurisdiction.

Map 8

Motor Vehicle Use Map 2012

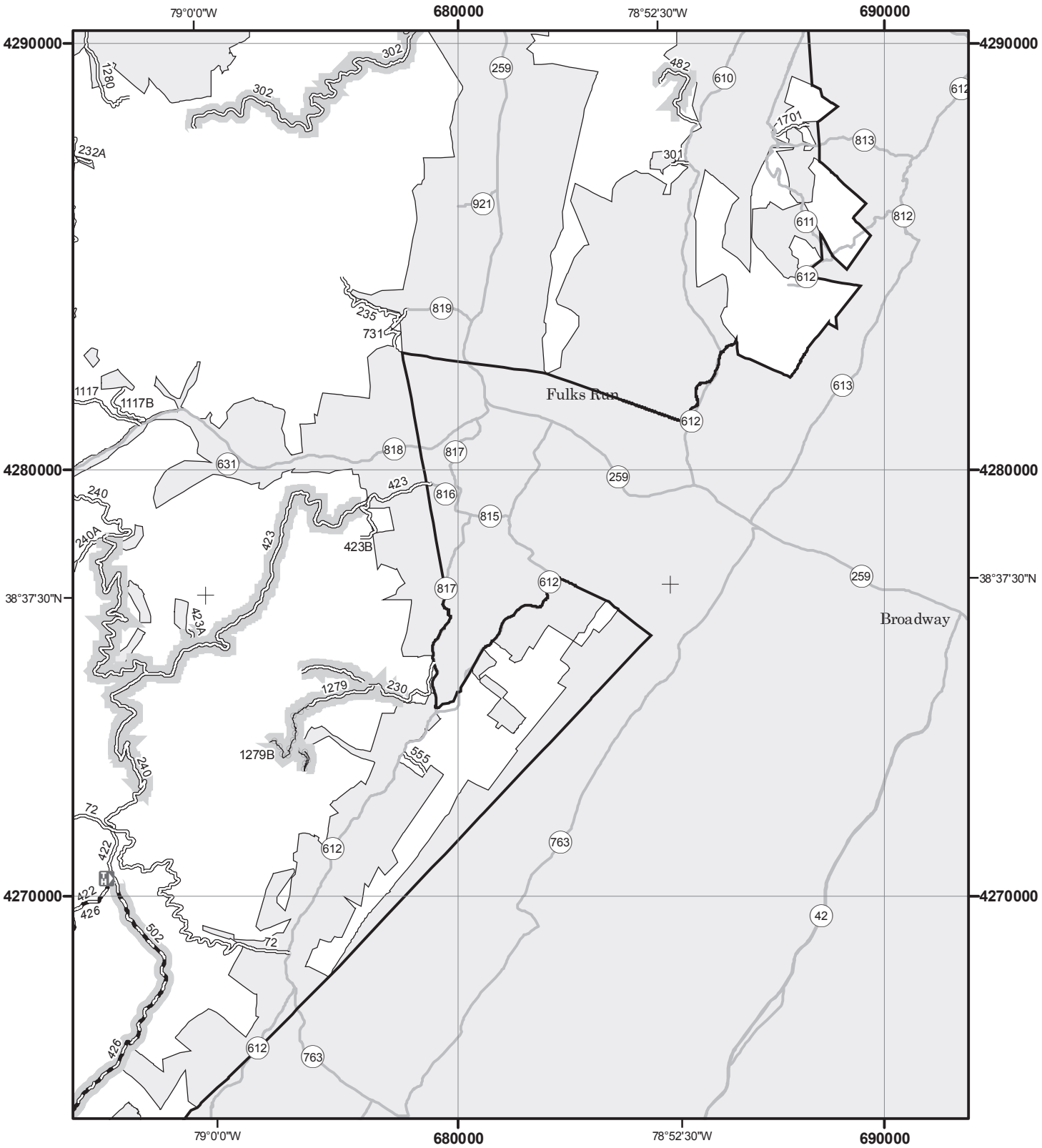

LEGEND

- Roads Open to Highway Legal Vehicles Only
- Roads Open to All Vehicles
- Trails Open to Vehicles 50" or Less in Width
- Trails Open to Motorcycles Only
- Special Vehicle Designation (See Table)
- Seasonal Designation (See Table) {Used along with road or trail listed above}
- Interstate
- Other Public Roads
- Motorized Trail Access
- Forest or Unit Boundary
- Non-National Forest System Lands
- Wilderness
- Lakes

N

North American Datum 1983 (NAD 83)
Projection and 10,000-meter grid: UTM Zone 17

0 1 2 3 4 Miles

Important

The forest visitor should read and understand this map in its entirety. If you have questions please contact this National Forest Unit for clarification. This map takes precedence over any on the ground signs. Road, trail and area users must comply with this map as well as all federal, state, and local laws and regulations. Compliance with these rules are the responsibility of the user. These designations apply to National Forest Lands and National Forest roads, trails and areas under National Forest jurisdiction.

Map 9

Motor Vehicle Use Map 2012

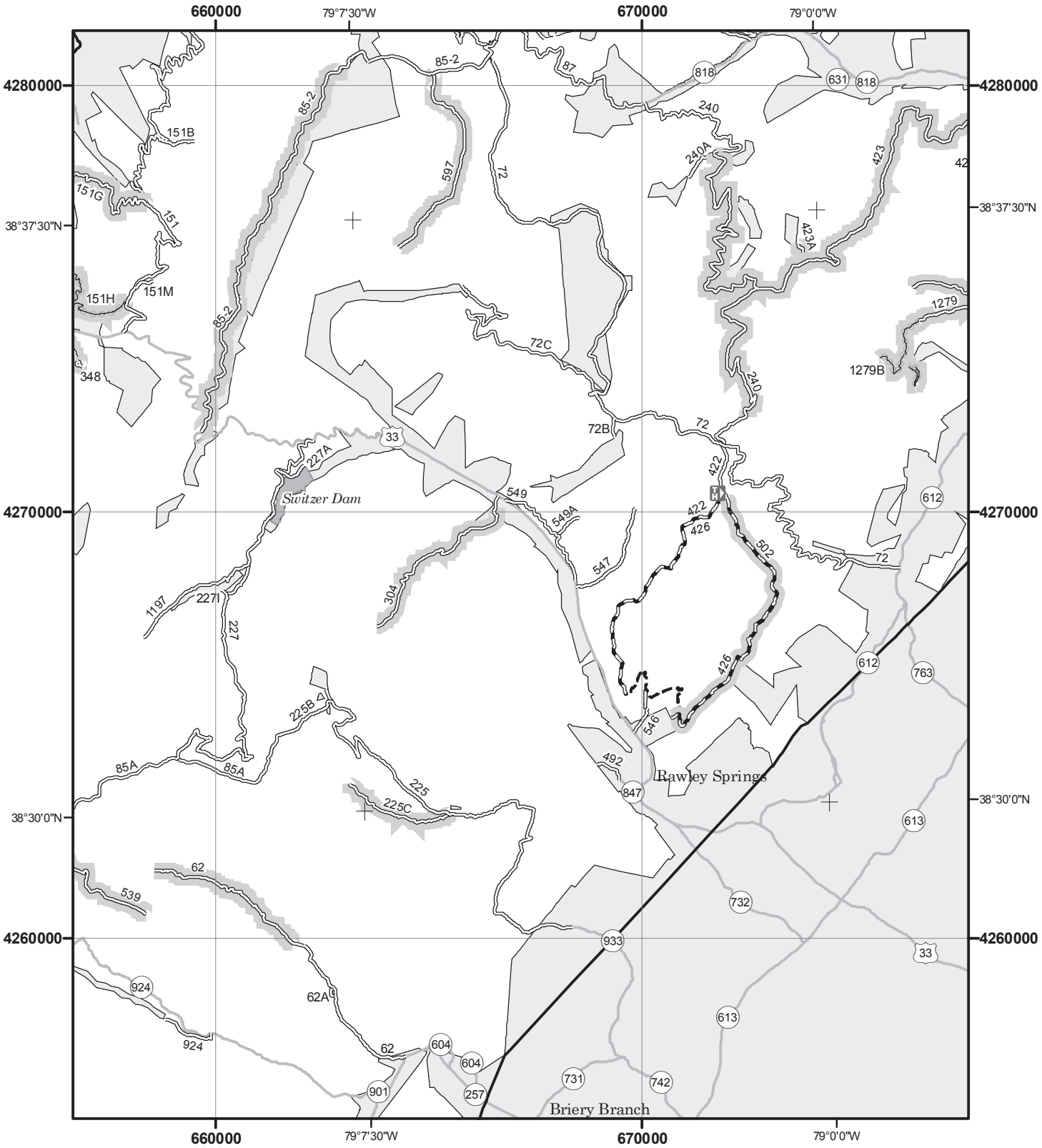

LEGEND

- Roads Open to Highway Legal Vehicles Only
- Roads Open to All Vehicles
- Trails Open to Vehicles 50" or Less in Width
- Trails Open to Motorcycles Only
- Special Vehicle Designation (See Table)
- Seasonal Designation (See Table) {Used along with road or trail listed above}
- Interstate
- Other Public Roads
- Motorized Trail Access
- Forest or Unit Boundary
- Non-National Forest System Lands
- Wilderness
- Lakes

N

North American Datum 1983 (NAD 83)
Projection and 10,000-meter grid: UTM Zone 17

0 1 2 3 4 Miles

Important

The forest visitor should read and understand this map in its entirety. If you have questions please contact this National Forest Unit for clarification. This map takes precedence over any on the ground signs. Road, trail and area users must comply with this map as well as all federal, state, and local laws and regulations. Compliance with these rules are the responsibility of the user. These designations apply to National Forest Lands and National Forest roads, trails and areas under National Forest jurisdiction.

Map 10

Motor Vehicle Use Map 2012

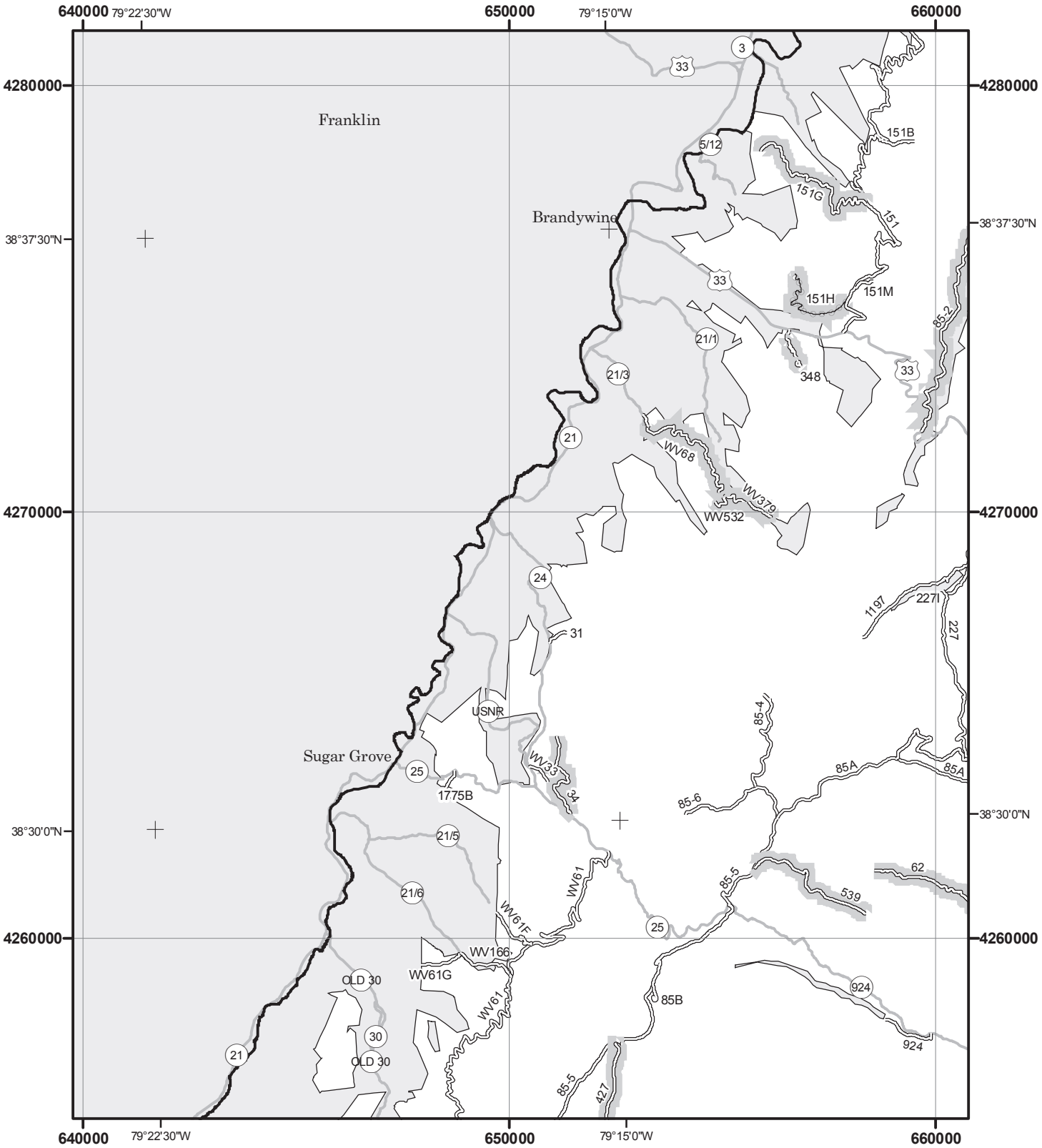

LEGEND

- Roads Open to Highway Legal Vehicles Only
- Roads Open to All Vehicles
- Trails Open to Vehicles 50" or Less in Width
- Trails Open to Motorcycles Only
- Special Vehicle Designation (See Table)
- Seasonal Designation (See Table) {Used along with road or trail listed above}
- Interstate
- Other Public Roads
- Motorized Trail Access
- Forest or Unit Boundary
- Non-National Forest System Lands
- Wilderness
- Lakes

N

North American Datum 1983 (NAD 83)
Projection and 10,000-meter grid: UTM Zone 17

0 1 2 3 4 Miles

Important

The forest visitor should read and understand this map in its entirety. If you have questions please contact this National Forest Unit for clarification. This map takes precedence over any on the ground signs. Road, trail and area users must comply with this map as well as all federal, state, and local laws and regulations. Compliance with these rules are the responsibility of the user. These designations apply to National Forest Lands and National Forest roads, trails and areas under National Forest jurisdiction.

Map 11

Motor Vehicle Use Map 2012

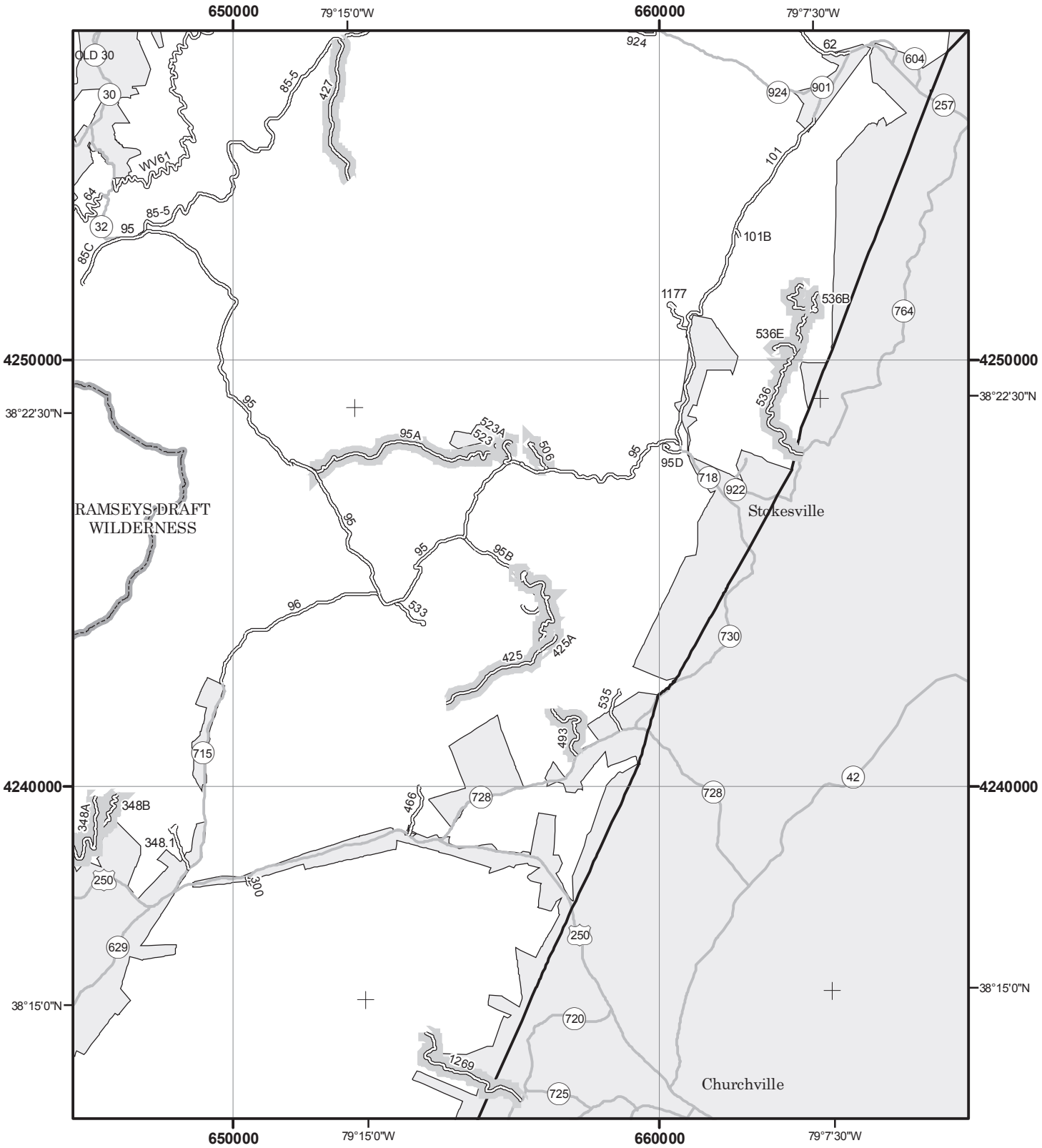

LEGEND

- Roads Open to Highway Legal Vehicles Only
- Roads Open to All Vehicles
- Trails Open to Vehicles 50" or Less in Width
- Trails Open to Motorcycles Only
- Special Vehicle Designation (See Table)
- Seasonal Designation (See Table) {Used along with road or trail listed above}
- Interstate
- Other Public Roads
- Motorized Trail Access
- Forest or Unit Boundary
- Non-National Forest System Lands
- Wilderness
- Lakes

N

North American Datum 1983 (NAD 83)
Projection and 10,000-meter grid: UTM Zone 17

0 1 2 3 4 Miles

Important

The forest visitor should read and understand this map in its entirety. If you have questions please contact this National Forest Unit for clarification. This map takes precedence over any on the ground signs. Road, trail and area users must comply with this map as well as all federal, state, and local laws and regulations. Compliance with these rules are the responsibility of the user. These designations apply to National Forest Lands and National Forest roads, trails and areas under National Forest jurisdiction.

Map 12

Motor Vehicle Use Map 2012

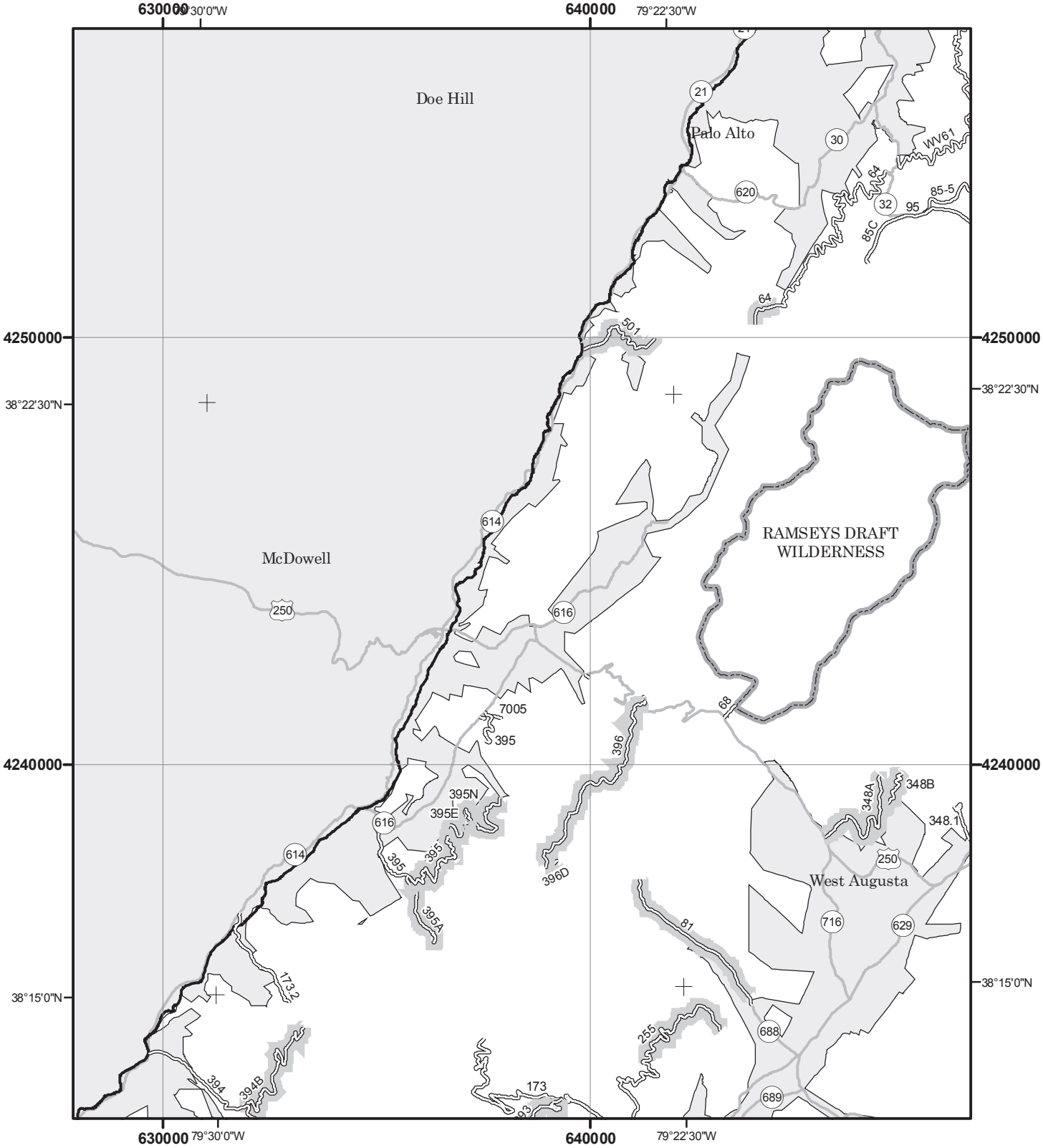

LEGEND

- Roads Open to Highway Legal Vehicles Only
- Roads Open to All Vehicles
- Trails Open to Vehicles 50" or Less in Width
- Trails Open to Motorcycles Only
- Special Vehicle Designation (See Table)
- Seasonal Designation (See Table) {Used along with road or trail listed above}
- Interstate
- Other Public Roads
- Motorized Trail Access
- Forest or Unit Boundary
- Non-National Forest System Lands
- Wilderness
- Lakes

N

North American Datum 1983 (NAD 83)
Projection and 10,000-meter grid: UTM Zone 17

0 1 2 3 4 Miles

Important

The forest visitor should read and understand this map in its entirety. If you have questions please contact this National Forest Unit for clarification. This map takes precedence over any on the ground signs. Road, trail and area users must comply with this map as well as all federal, state, and local laws and regulations. Compliance with these rules are the responsibility of the user. These designations apply to National Forest Lands and National Forest roads, trails and areas under National Forest jurisdiction.

Map 13

Motor Vehicle Use Map 2012

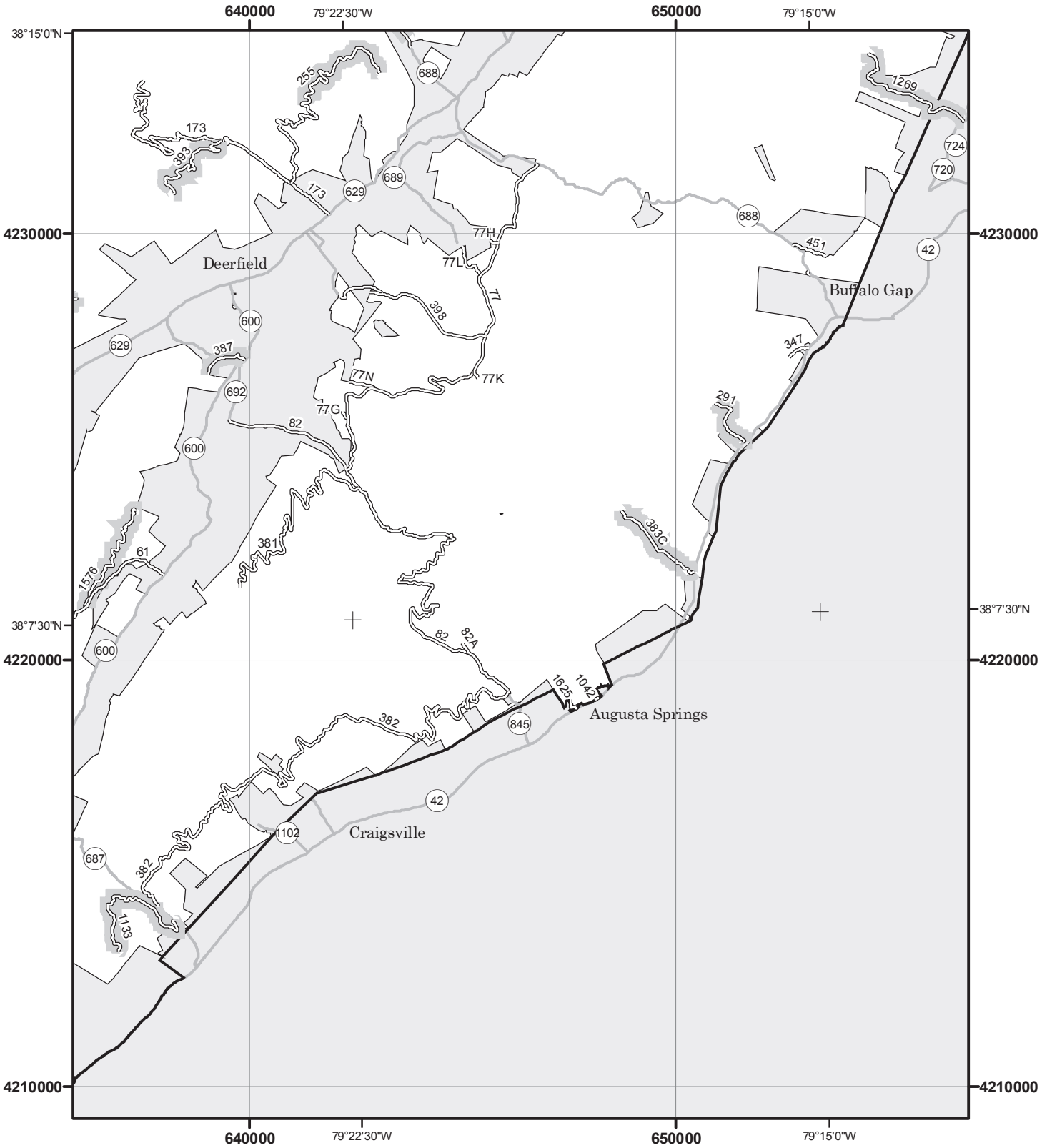

LEGEND

- Roads Open to Highway Legal Vehicles Only
- Roads Open to All Vehicles
- Trails Open to Vehicles 50" or Less in Width
- Trails Open to Motorcycles Only
- Special Vehicle Designation (See Table)
- Seasonal Designation (See Table) {Used along with road or trail listed above}
- Interstate
- Other Public Roads
- Motorized Trail Access
- Forest or Unit Boundary
- Non-National Forest System Lands
- Wilderness
- Lakes

N

North American Datum 1983 (NAD 83)
Projection and 10,000-meter grid: UTM Zone 17

0 1 2 3 4 Miles

Important

The forest visitor should read and understand this map in its entirety. If you have questions please contact this National Forest Unit for clarification. This map takes precedence over any on the ground signs. Road, trail and area users must comply with this map as well as all federal, state, and local laws and regulations. Compliance with these rules are the responsibility of the user. These designations apply to National Forest Lands and National Forest roads, trails and areas under National Forest jurisdiction.

Map 14

Motor Vehicle Use Map 2012

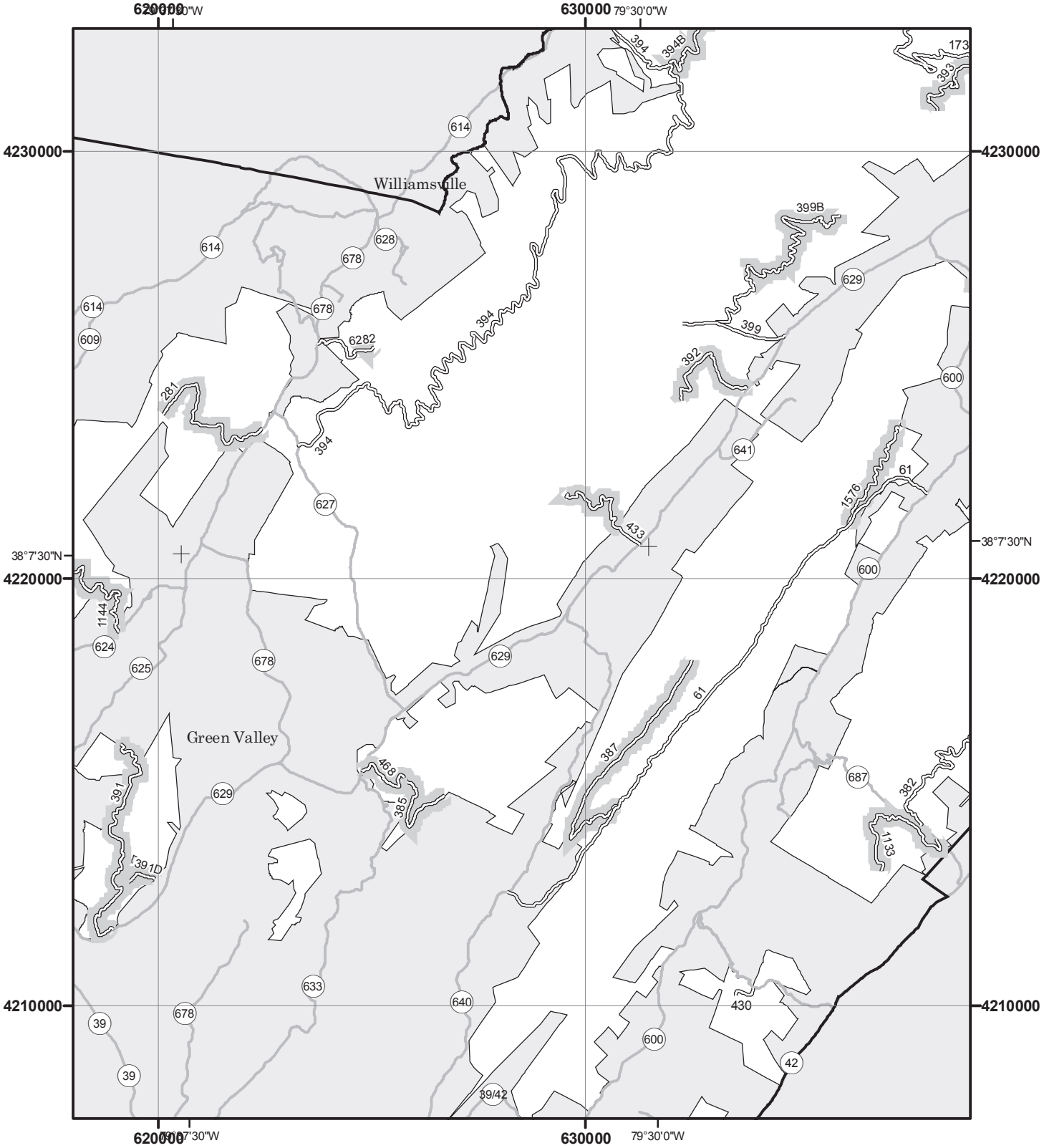

LEGEND

- Roads Open to Highway Legal Vehicles Only
- Roads Open to All Vehicles
- Trails Open to Vehicles 50" or Less in Width
- Trails Open to Motorcycles Only
- Special Vehicle Designation (See Table)
- Seasonal Designation (See Table) {Used along with road or trail listed above}
- Interstate
- Other Public Roads
- Motorized Trail Access
- Forest or Unit Boundary
- Non-National Forest System Lands
- Wilderness
- Lakes

N

North American Datum 1983 (NAD 83)
Projection and 10,000-meter grid: UTM Zone 17

0 1 2 3 4 Miles

Important

The forest visitor should read and understand this map in its entirety. If you have questions please contact this National Forest Unit for clarification. This map takes precedence over any on the ground signs. Road, trail and area users must comply with this map as well as all federal, state, and local laws and regulations. Compliance with these rules are the responsibility of the user. These designations apply to National Forest Lands and National Forest roads, trails and areas under National Forest jurisdiction.

Map 15

Motor Vehicle Use Map 2012

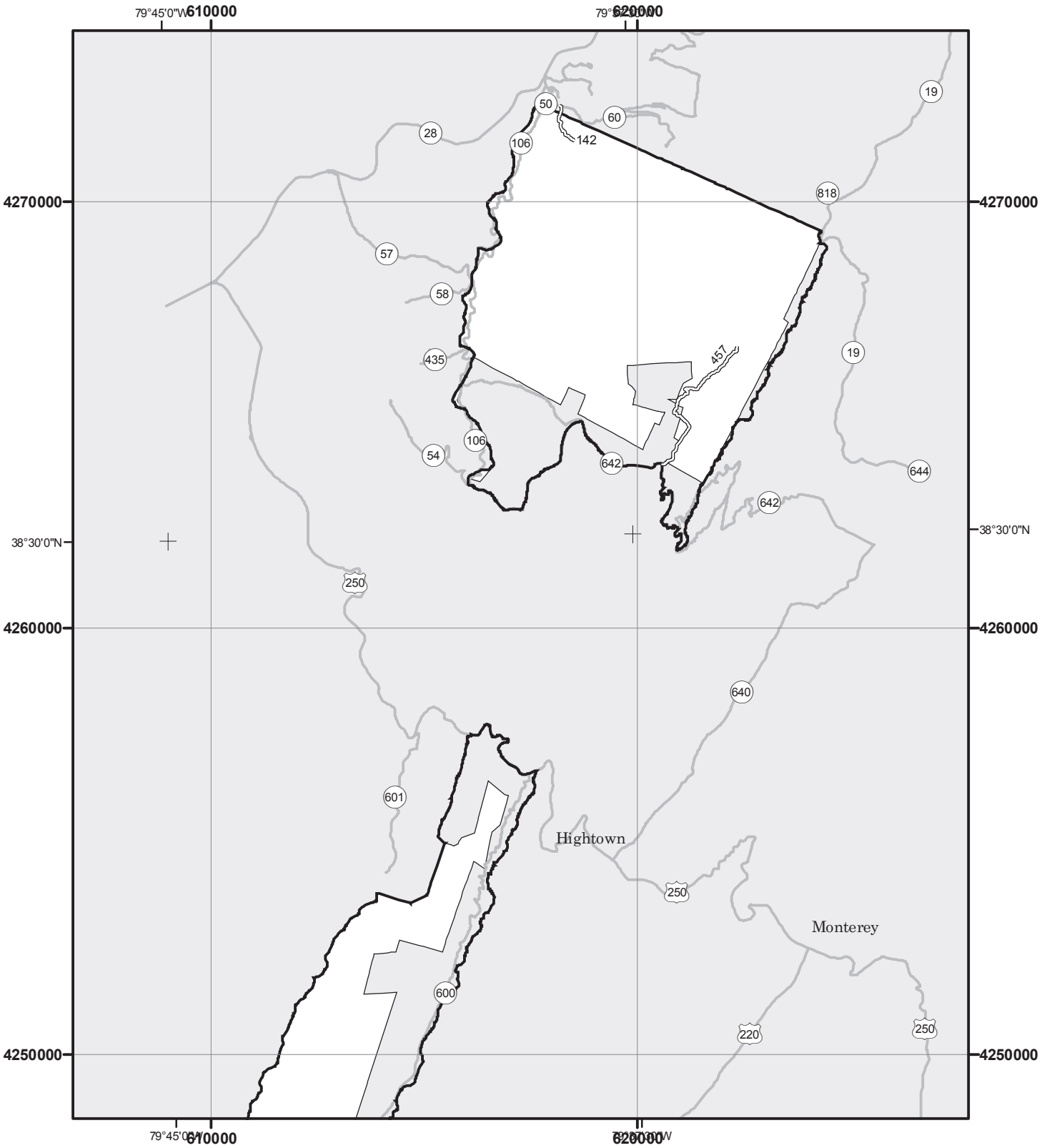

LEGEND

- Roads Open to Highway Legal Vehicles Only
- Roads Open to All Vehicles
- Trails Open to Vehicles 50" or Less in Width
- Trails Open to Motorcycles Only
- Special Vehicle Designation (See Table)
- Seasonal Designation (See Table) {Used along with road or trail listed above}
- Interstate
- Other Public Roads
- Motorized Trail Access
- Forest or Unit Boundary
- Non-National Forest System Lands
- Wilderness
- Lakes

N

North American Datum 1983 (NAD 83)
Projection and 10,000-meter grid: UTM Zone 17

0 1 2 3 4 Miles

Important

The forest visitor should read and understand this map in its entirety. If you have questions please contact this National Forest Unit for clarification. This map takes precedence over any on the ground signs. Road, trail and area users must comply with this map as well as all federal, state, and local laws and regulations. Compliance with these rules are the responsibility of the user. These designations apply to National Forest Lands and National Forest roads, trails and areas under National Forest jurisdiction.

Map 16

Motor Vehicle Use Map 2012

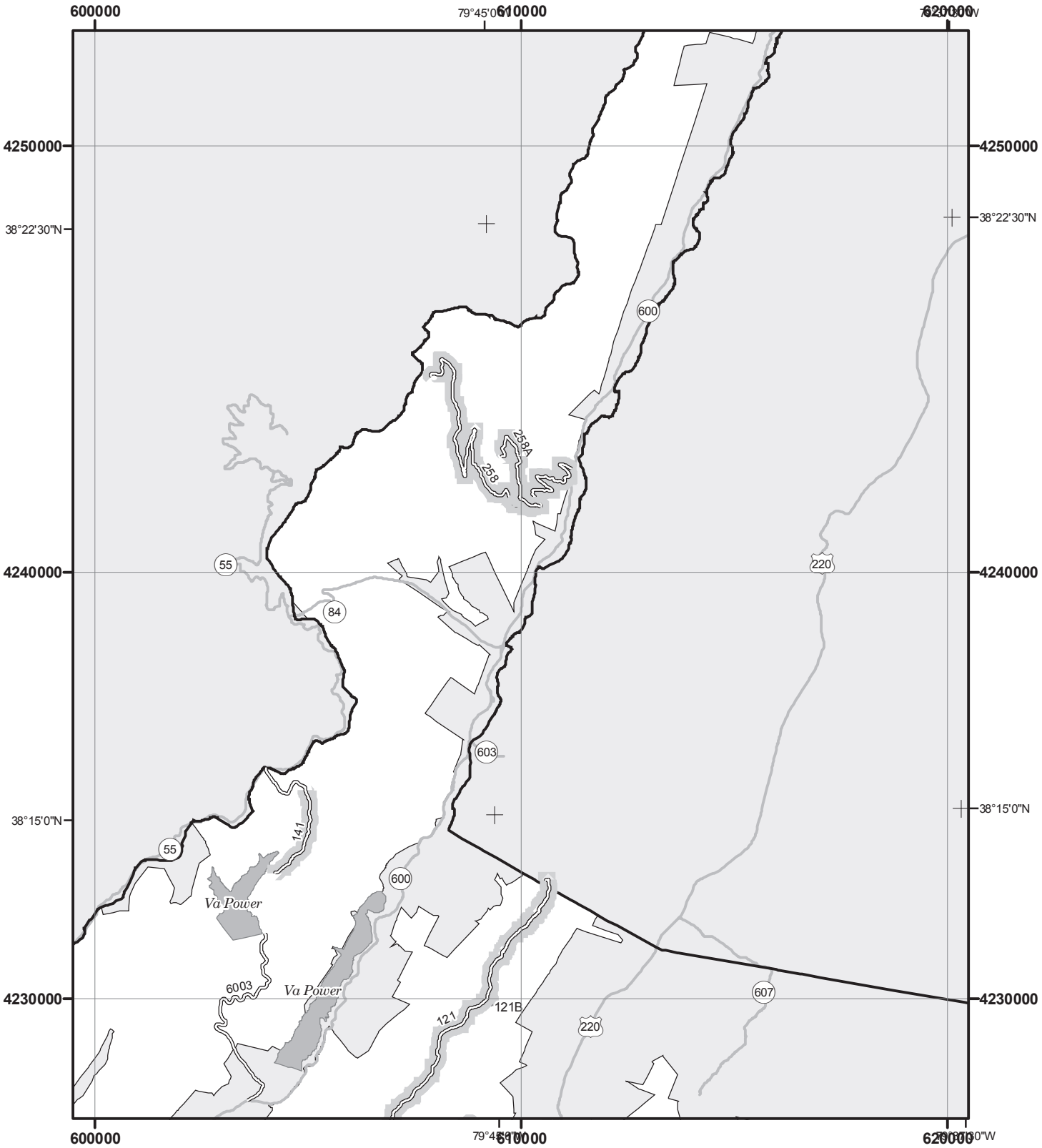

LEGEND

- Roads Open to Highway Legal Vehicles Only
- Roads Open to All Vehicles
- Trails Open to Vehicles 50" or Less in Width
- Trails Open to Motorcycles Only
- Special Vehicle Designation (See Table)
- Seasonal Designation (See Table) {Used along with road or trail listed above}
- Interstate
- Other Public Roads
- Motorized Trail Access
- Forest or Unit Boundary
- Non-National Forest System Lands
- Wilderness
- Lakes

N

North American Datum 1983 (NAD 83)
Projection and 10,000-meter grid: UTM Zone 17

0 1 2 3 4 Miles

Important

The forest visitor should read and understand this map in its entirety. If you have questions please contact this National Forest Unit for clarification. This map takes precedence over any on the ground signs. Road, trail and area users must comply with this map as well as all federal, state, and local laws and regulations. Compliance with these rules are the responsibility of the user. These designations apply to National Forest Lands and National Forest roads, trails and areas under National Forest jurisdiction.

Map 17

Motor Vehicle Use Map 2012

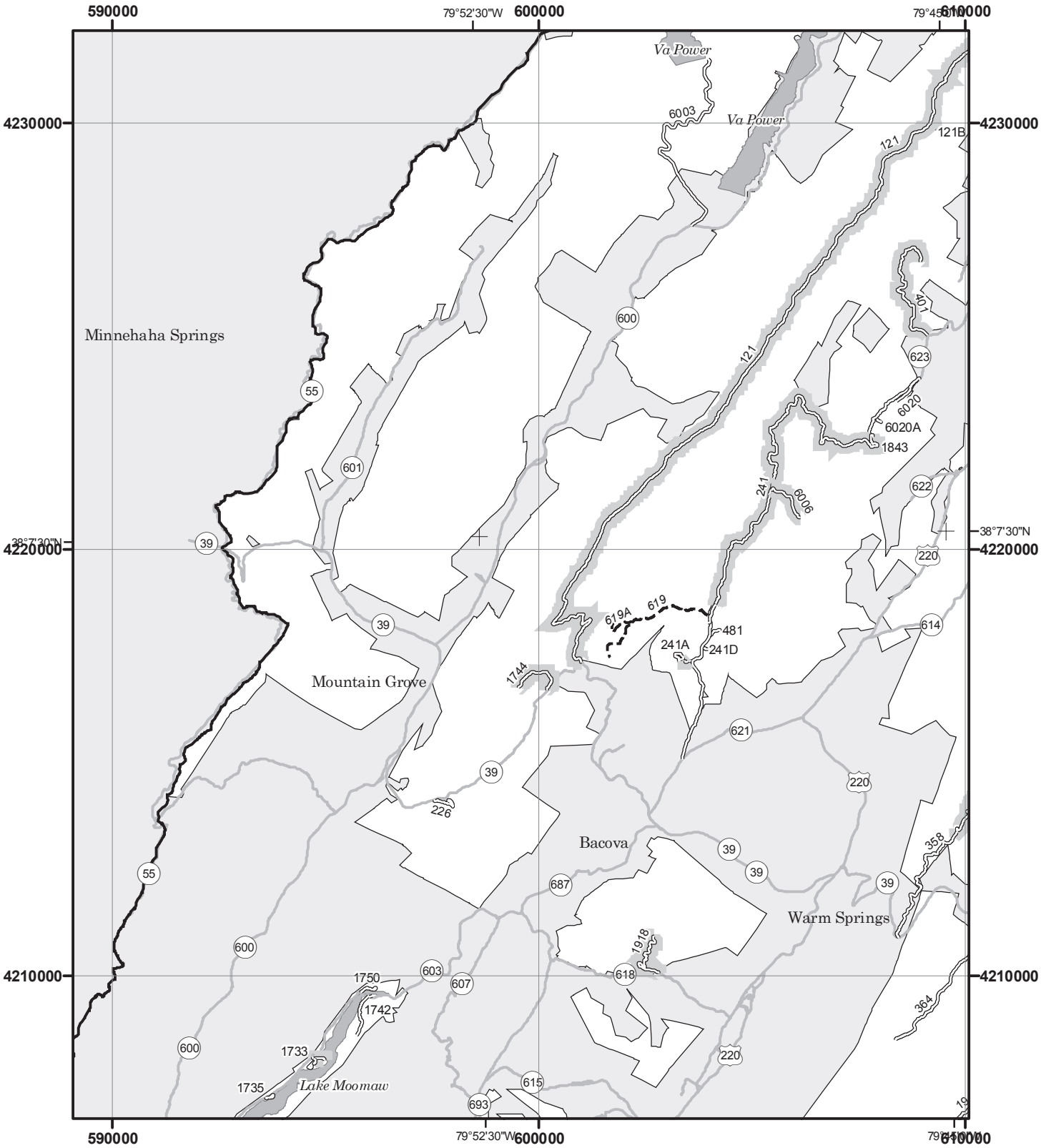

LEGEND

- Roads Open to Highway Legal Vehicles Only
- Roads Open to All Vehicles
- Trails Open to Vehicles 50" or Less in Width
- Trails Open to Motorcycles Only
- Special Vehicle Designation (See Table)
- Seasonal Designation (See Table) {Used along with road or trail listed above}
- Interstate
- Other Public Roads
- Motorized Trail Access
- Forest or Unit Boundary
- Non-National Forest System Lands
- Wilderness
- Lakes

N

North American Datum 1983 (NAD 83)
Projection and 10,000-meter grid: UTM Zone 17

0 1 2 3 4 Miles

Important

The forest visitor should read and understand this map in its entirety. If you have questions please contact this National Forest Unit for clarification. This map takes precedence over any on the ground signs. Road, trail and area users must comply with this map as well as all federal, state, and local laws and regulations. Compliance with these rules are the responsibility of the user. These designations apply to National Forest Lands and National Forest roads, trails and areas under National Forest jurisdiction.

Map 18

Motor Vehicle Use Map 2012

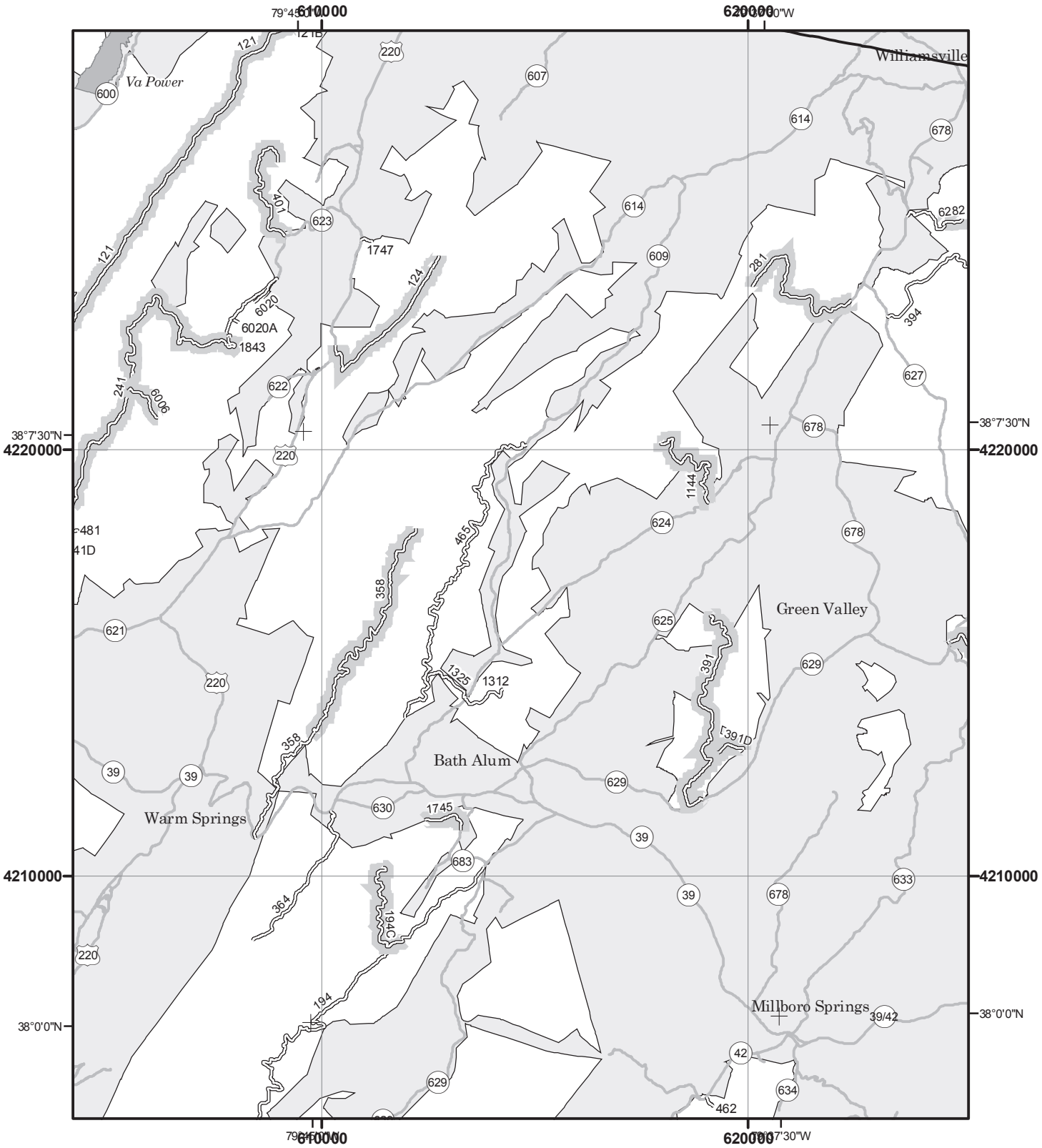

LEGEND

- Roads Open to Highway Legal Vehicles Only
- Roads Open to All Vehicles
- Trails Open to Vehicles 50" or Less in Width
- Trails Open to Motorcycles Only
- Special Vehicle Designation (See Table)
- Seasonal Designation (See Table) {Used along with road or trail listed above}
- Interstate
- Other Public Roads
- Motorized Trail Access
- Forest or Unit Boundary
- Non-National Forest System Lands
- Wilderness
- Lakes

N

North American Datum 1983 (NAD 83)
Projection and 10,000-meter grid: UTM Zone 17

0 1 2 3 4 Miles

Important

The forest visitor should read and understand this map in its entirety. If you have questions please contact this National Forest Unit for clarification. This map takes precedence over any on the ground signs. Road, trail and area users must comply with this map as well as all federal, state, and local laws and regulations. Compliance with these rules are the responsibility of the user. These designations apply to National Forest Lands and National Forest roads, trails and areas under National Forest jurisdiction.

Map 19

Motor Vehicle Use Map 2012

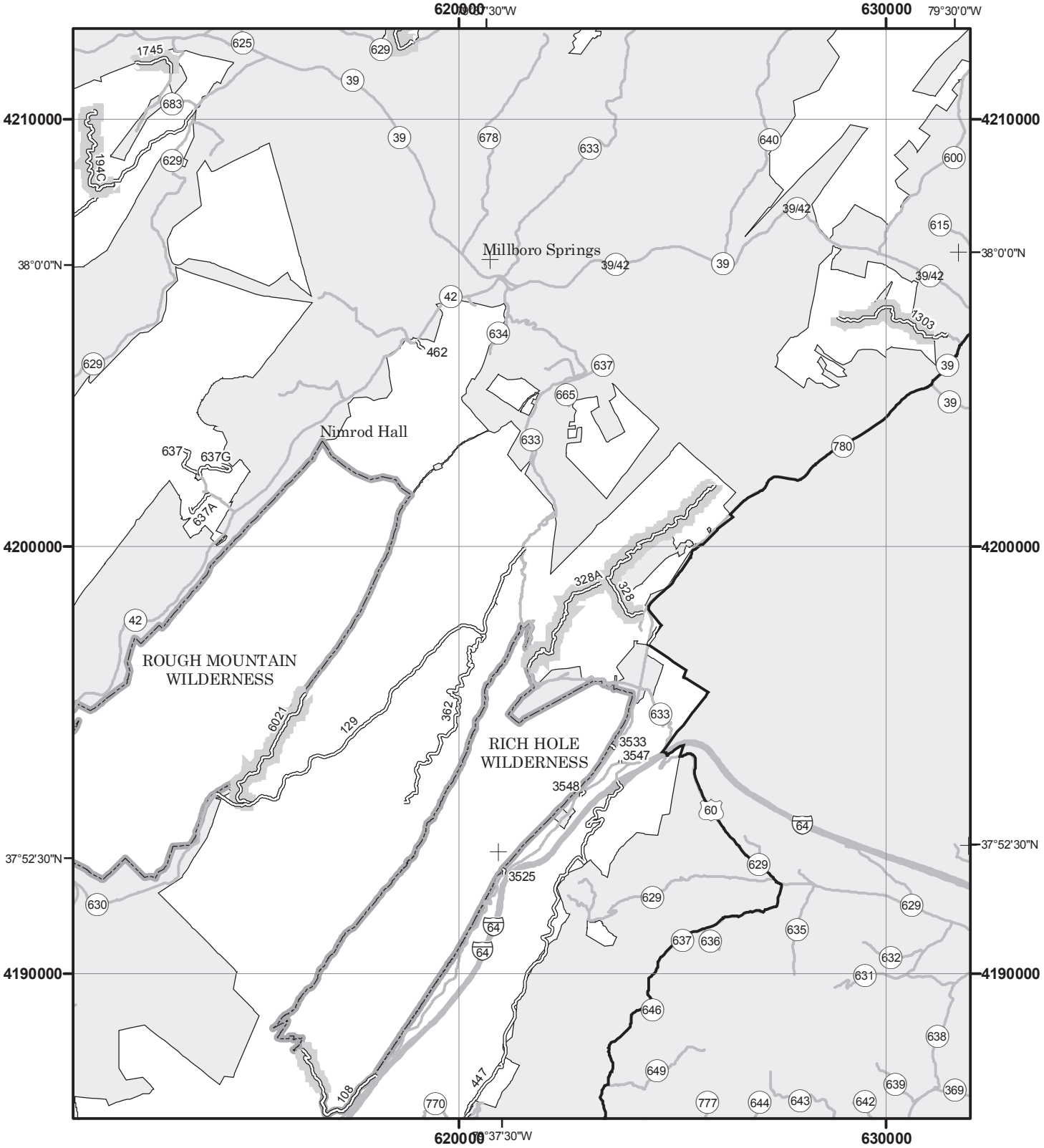

LEGEND

- Roads Open to Highway Legal Vehicles Only
- Roads Open to All Vehicles
- Trails Open to Vehicles 50" or Less in Width
- Trails Open to Motorcycles Only
- Special Vehicle Designation (See Table)
- Seasonal Designation (See Table) {Used along with road or trail listed above}
- Interstate
- Other Public Roads
- Motorized Trail Access
- Forest or Unit Boundary
- Non-National Forest System Lands
- Wilderness
- Lakes

N

North American Datum 1983 (NAD 83)
Projection and 10,000-meter grid: UTM Zone 17

0 1 2 3 4 Miles

Important

The forest visitor should read and understand this map in its entirety. If you have questions please contact this National Forest Unit for clarification. This map takes precedence over any on the ground signs. Road, trail and area users must comply with this map as well as all federal, state, and local laws and regulations. Compliance with these rules are the responsibility of the user. These designations apply to National Forest Lands and National Forest roads, trails and areas under National Forest jurisdiction.

Map 20

Motor Vehicle Use Map 2012

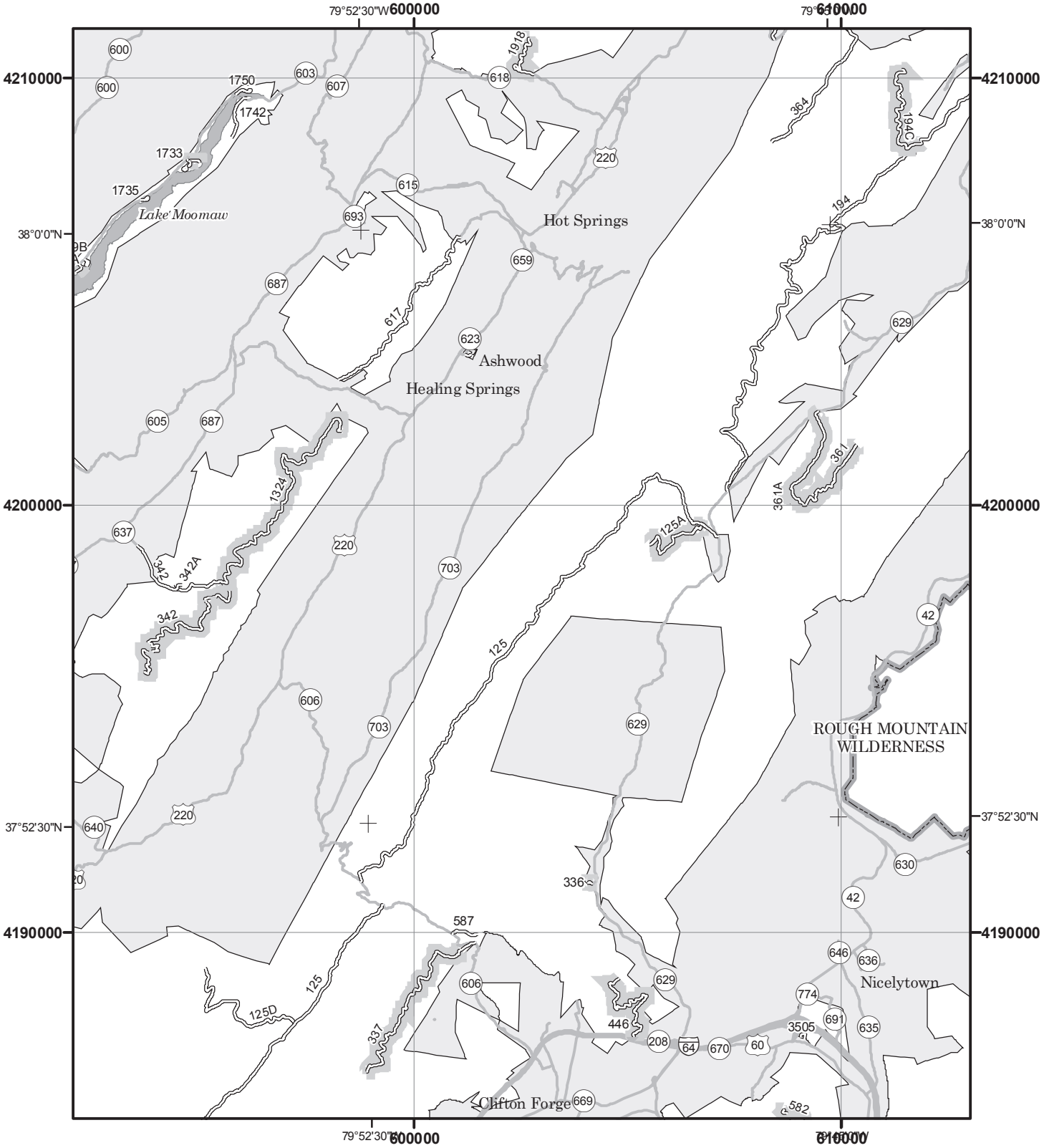

LEGEND

- Roads Open to Highway Legal Vehicles Only
- Roads Open to All Vehicles
- Trails Open to Vehicles 50" or Less in Width
- Trails Open to Motorcycles Only
- Special Vehicle Designation (See Table)
- Seasonal Designation (See Table) {Used along with road or trail listed above}
- Interstate
- Other Public Roads
- Motorized Trail Access
- Forest or Unit Boundary
- Non-National Forest System Lands
- Wilderness
- Lakes

N

North American Datum 1983 (NAD 83)
Projection and 10,000-meter grid: UTM Zone 17

0 1 2 3 4 Miles

Important

The forest visitor should read and understand this map in its entirety. If you have questions please contact this National Forest Unit for clarification. This map takes precedence over any on the ground signs. Road, trail and area users must comply with this map as well as all federal, state, and local laws and regulations. Compliance with these rules are the responsibility of the user. These designations apply to National Forest Lands and National Forest roads, trails and areas under National Forest jurisdiction.

Map 21

Motor Vehicle Use Map 2012

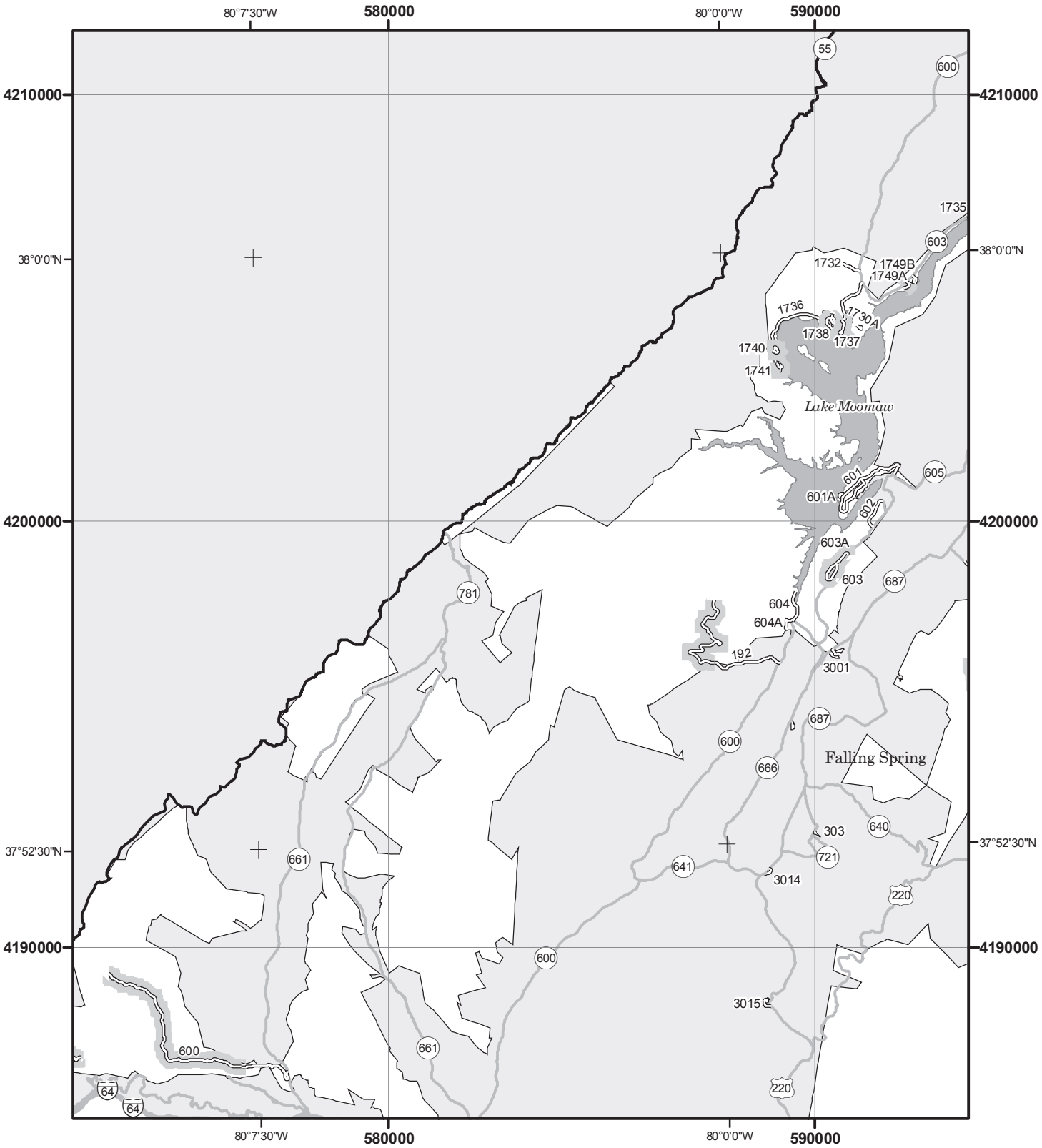

LEGEND

- Roads Open to Highway Legal Vehicles Only
- Roads Open to All Vehicles
- Trails Open to Vehicles 50" or Less in Width
- Trails Open to Motorcycles Only
- Special Vehicle Designation (See Table)
- Seasonal Designation (See Table) {Used along with road or trail listed above}
- Interstate
- Other Public Roads
- Motorized Trail Access
- Forest or Unit Boundary
- Non-National Forest System Lands
- Wilderness
- Lakes

N

North American Datum 1983 (NAD 83)
Projection and 10,000-meter grid: UTM Zone 17

0 1 2 3 4 Miles

Important

The forest visitor should read and understand this map in its entirety. If you have questions please contact this National Forest Unit for clarification. This map takes precedence over any on the ground signs. Road, trail and area users must comply with this map as well as all federal, state, and local laws and regulations. Compliance with these rules are the responsibility of the user. These designations apply to National Forest Lands and National Forest roads, trails and areas under National Forest jurisdiction.

Map 22

Motor Vehicle Use Map 2012

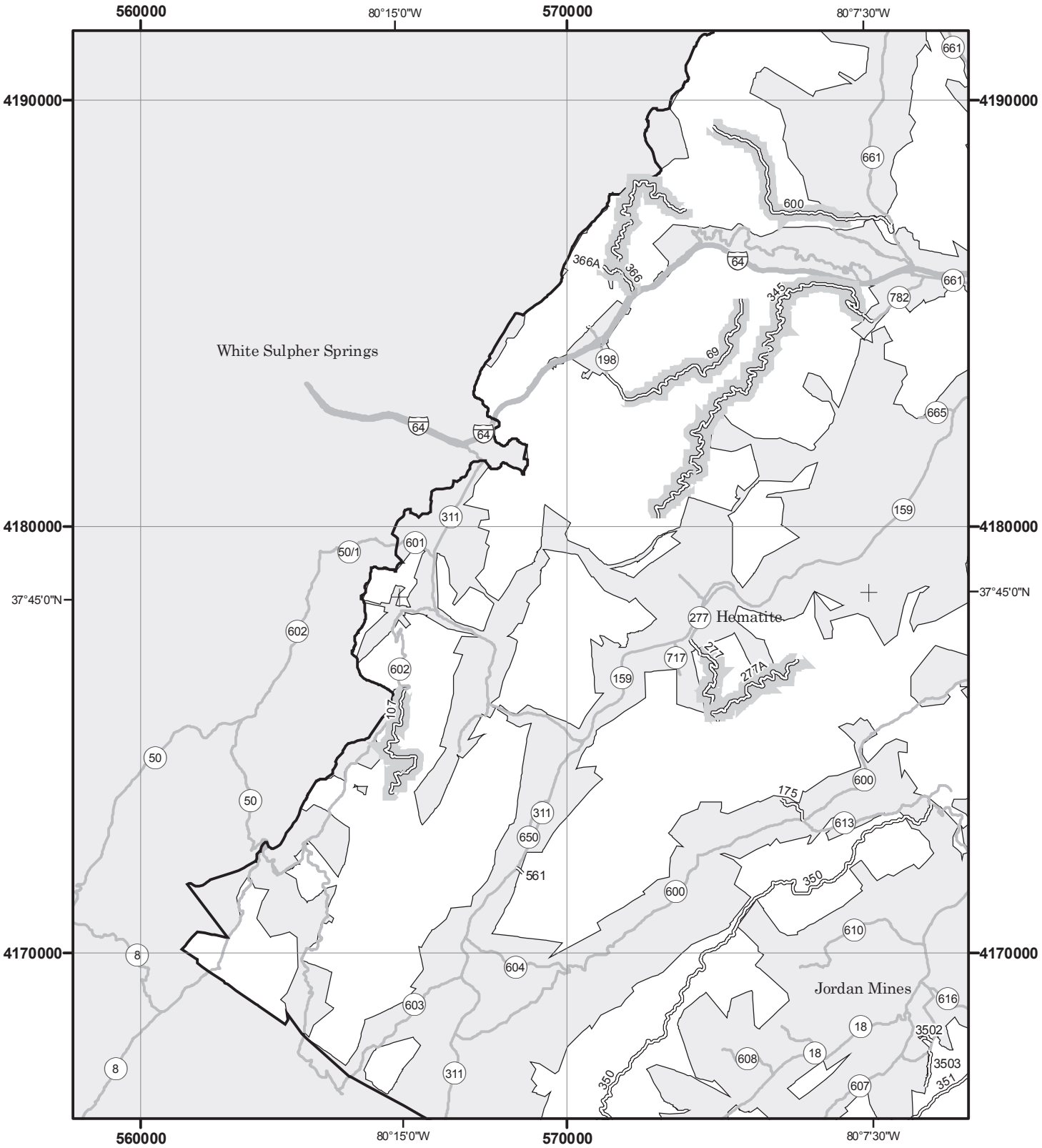

LEGEND

- Roads Open to Highway Legal Vehicles Only
- Roads Open to All Vehicles
- Trails Open to Vehicles 50" or Less in Width
- Trails Open to Motorcycles Only
- Special Vehicle Designation (See Table)
- Seasonal Designation (See Table) {Used along with road or trail listed above}
- Interstate
- Other Public Roads
- Motorized Trail Access
- Forest or Unit Boundary
- Non-National Forest System Lands
- Wilderness
- Lakes

N

North American Datum 1983 (NAD 83)
Projection and 10,000-meter grid: UTM Zone 17

0 1 2 3 4 Miles

Important

The forest visitor should read and understand this map in its entirety. If you have questions please contact this National Forest Unit for clarification. This map takes precedence over any on the ground signs. Road, trail and area users must comply with this map as well as all federal, state, and local laws and regulations. Compliance with these rules are the responsibility of the user. These designations apply to National Forest Lands and National Forest roads, trails and areas under National Forest jurisdiction.

Map 23

Motor Vehicle Use Map 2012

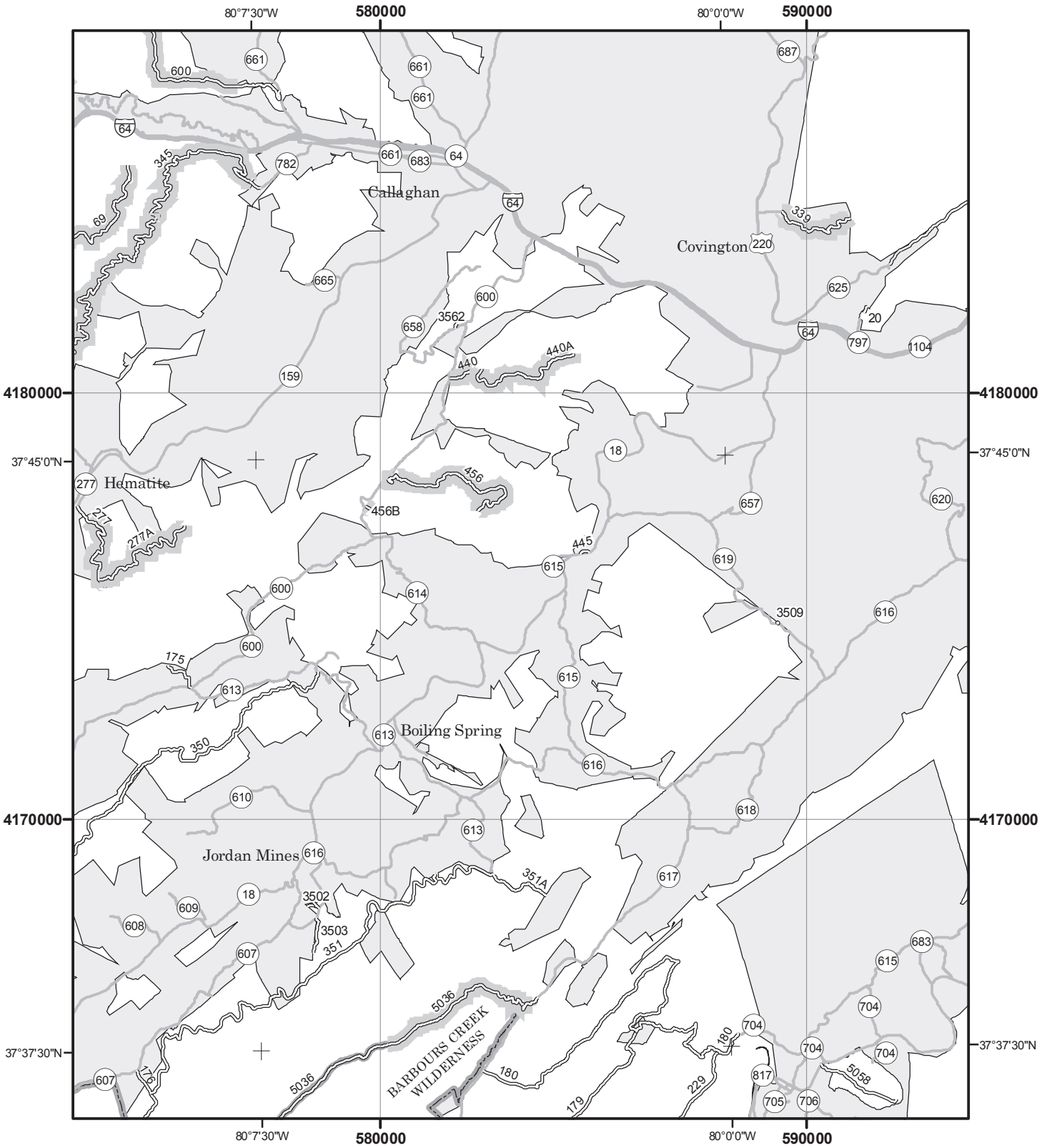

LEGEND

- Roads Open to Highway Legal Vehicles Only
- Roads Open to All Vehicles
- Trails Open to Vehicles 50" or Less in Width
- Trails Open to Motorcycles Only
- Special Vehicle Designation (See Table)
- Seasonal Designation (See Table) {Used along with road or trail listed above}
- Interstate
- Other Public Roads
- Motorized Trail Access
- Forest or Unit Boundary
- Non-National Forest System Lands
- Wilderness
- Lakes

N

North American Datum 1983 (NAD 83)
Projection and 10,000-meter grid: UTM Zone 17

0 1 2 3 4 Miles

Important

The forest visitor should read and understand this map in its entirety. If you have questions please contact this National Forest Unit for clarification. This map takes precedence over any on the ground signs. Road, trail and area users must comply with this map as well as all federal, state, and local laws and regulations. Compliance with these rules are the responsibility of the user. These designations apply to National Forest Lands and National Forest roads, trails and areas under National Forest jurisdiction.

Map 24

Motor Vehicle Use Map 2012

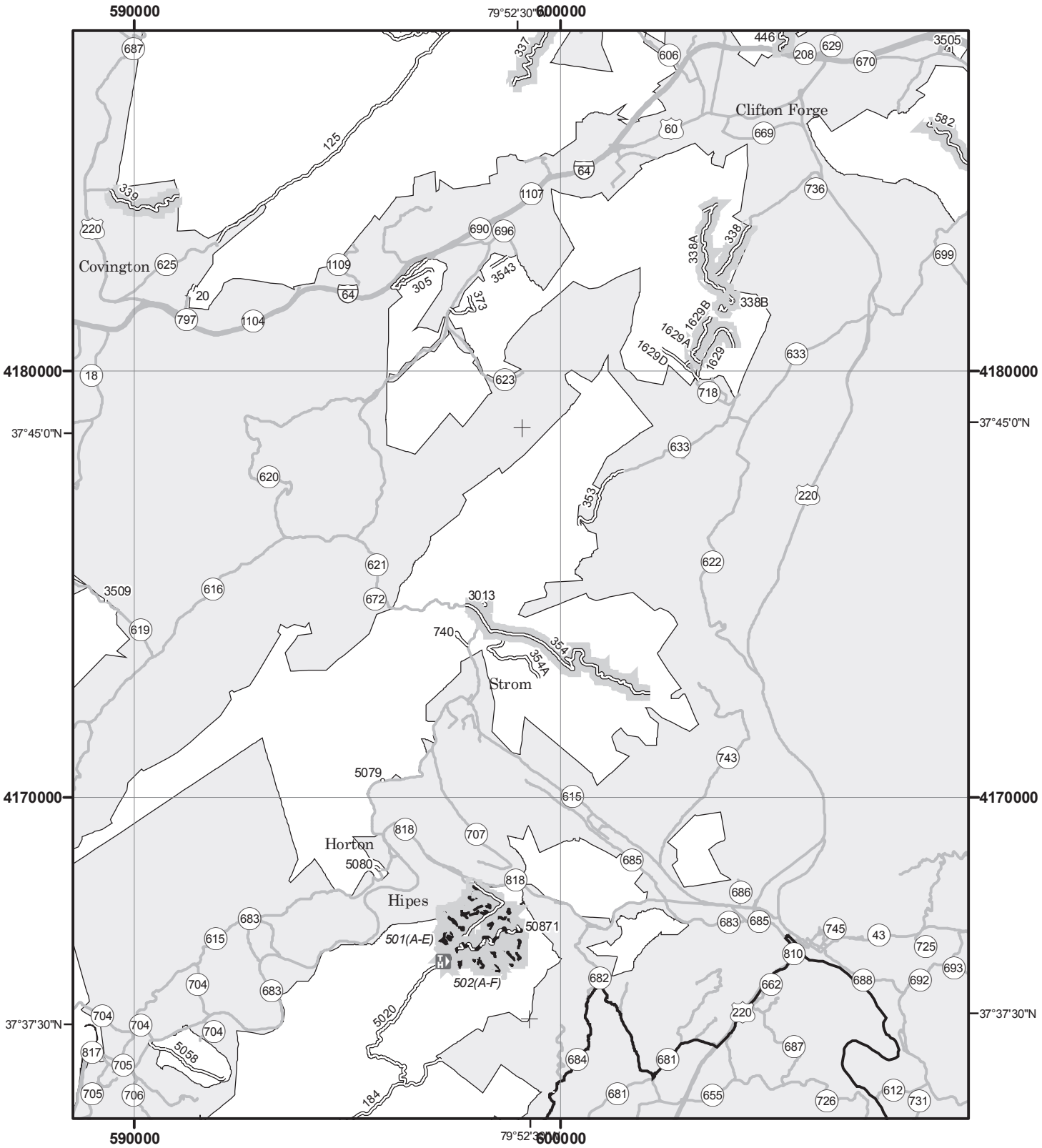

LEGEND

- Roads Open to Highway Legal Vehicles Only
- Roads Open to All Vehicles
- Trails Open to Vehicles 50" or Less in Width
- Trails Open to Motorcycles Only
- Special Vehicle Designation (See Table)
- Seasonal Designation (See Table) {Used along with road or trail listed above}
- Interstate
- Other Public Roads
- Motorized Trail Access
- Forest or Unit Boundary
- Non-National Forest System Lands
- Wilderness
- Lakes

N

North American Datum 1983 (NAD 83)
Projection and 10,000-meter grid: UTM Zone 17

0 1 2 3 4 Miles

Important

The forest visitor should read and understand this map in its entirety. If you have questions please contact this National Forest Unit for clarification. This map takes precedence over any on the ground signs. Road, trail and area users must comply with this map as well as all federal, state, and local laws and regulations. Compliance with these rules are the responsibility of the user. These designations apply to National Forest Lands and National Forest roads, trails and areas under National Forest jurisdiction.

Map 25

Motor Vehicle Use Map 2012

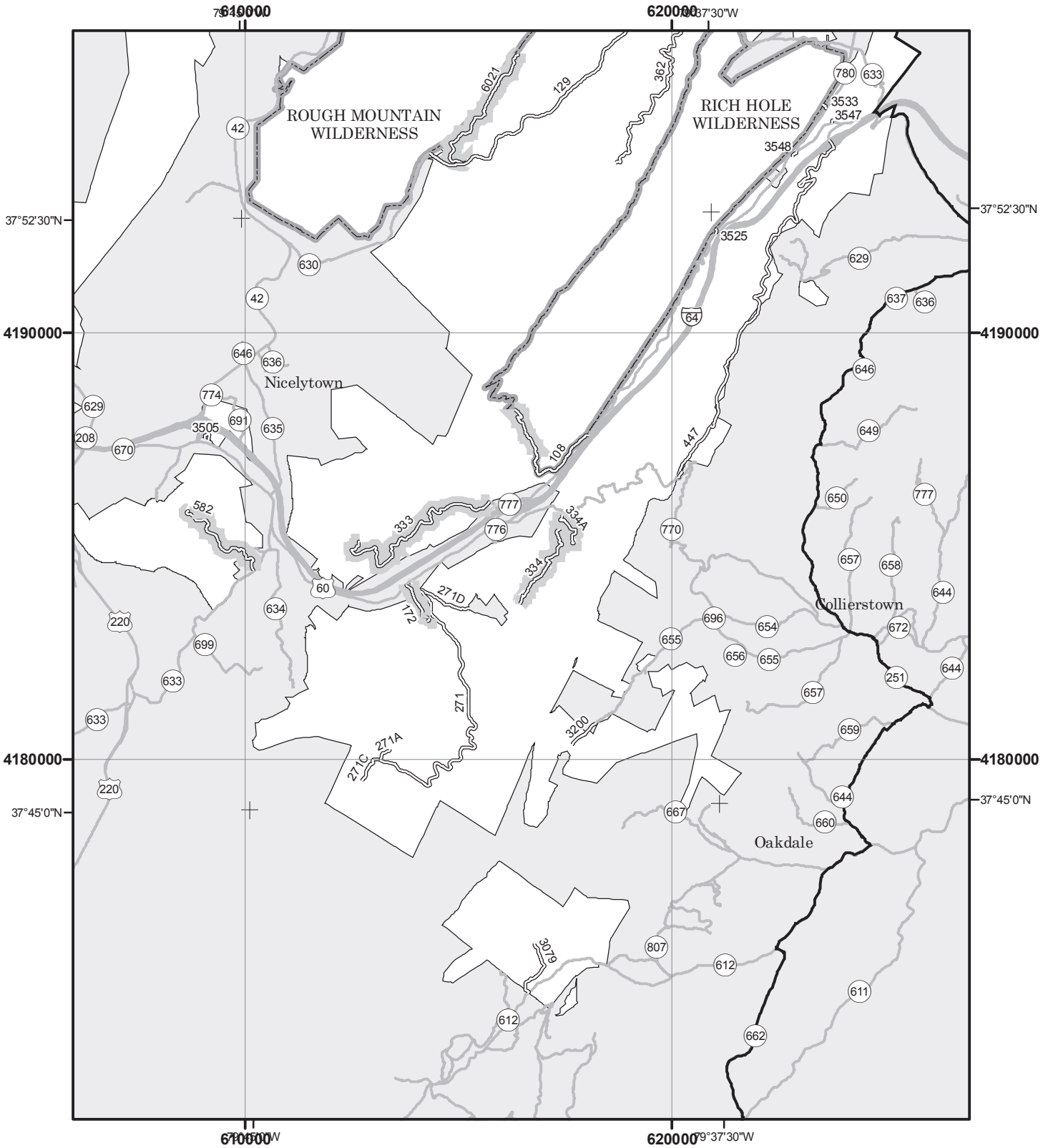

LEGEND

- Roads Open to Highway Legal Vehicles Only
- Roads Open to All Vehicles
- Trails Open to Vehicles 50" or Less in Width
- Trails Open to Motorcycles Only
- Special Vehicle Designation (See Table)
- Seasonal Designation (See Table) {Used along with road or trail listed above}
- Interstate
- Other Public Roads
- Motorized Trail Access
- Forest or Unit Boundary
- Non-National Forest System Lands
- Wilderness
- Lakes

N

North American Datum 1983 (NAD 83)
Projection and 10,000-meter grid: UTM Zone 17

0 1 2 3 4 Miles

Important

The forest visitor should read and understand this map in its entirety. If you have questions please contact this National Forest Unit for clarification. This map takes precedence over any on the ground signs. Road, trail and area users must comply with this map as well as all federal, state, and local laws and regulations. Compliance with these rules are the responsibility of the user. These designations apply to National Forest Lands and National Forest roads, trails and areas under National Forest jurisdiction.

Map 26

Motor Vehicle Use Map 2012

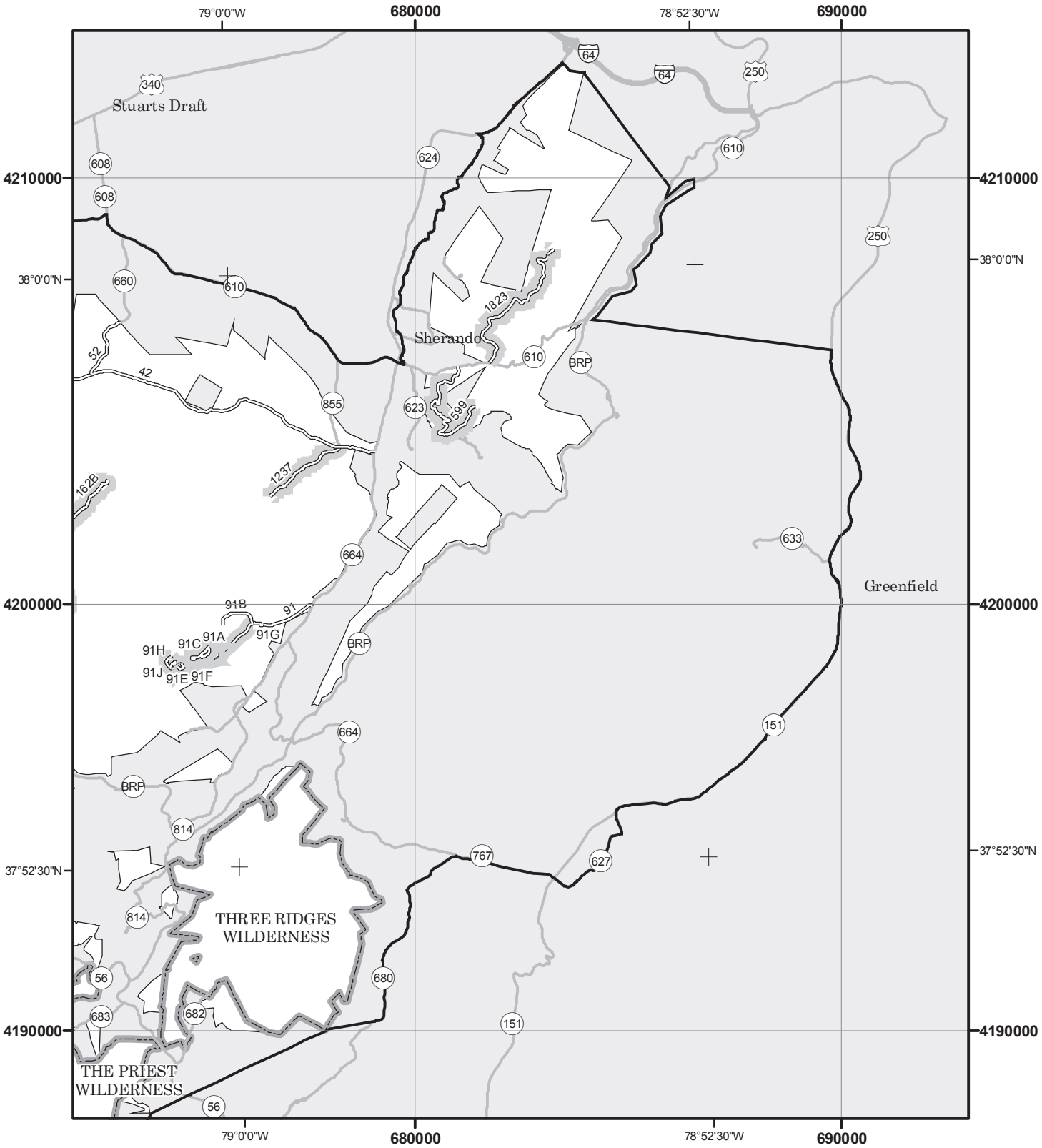

LEGEND

- Roads Open to Highway Legal Vehicles Only
- Roads Open to All Vehicles
- Trails Open to Vehicles 50" or Less in Width
- Trails Open to Motorcycles Only
- Special Vehicle Designation (See Table)
- Seasonal Designation (See Table) {Used along with road or trail listed above}
- Interstate
- Other Public Roads
- Motorized Trail Access
- Forest or Unit Boundary
- Non-National Forest System Lands
- Wilderness
- Lakes

N

North American Datum 1983 (NAD 83)
Projection and 10,000-meter grid: UTM Zone 17

0 1 2 3 4 Miles

Important

The forest visitor should read and understand this map in its entirety. If you have questions please contact this National Forest Unit for clarification. This map takes precedence over any on the ground signs. Road, trail and area users must comply with this map as well as all federal, state, and local laws and regulations. Compliance with these rules are the responsibility of the user. These designations apply to National Forest Lands and National Forest roads, trails and areas under National Forest jurisdiction.

Map 27

Motor Vehicle Use Map 2012

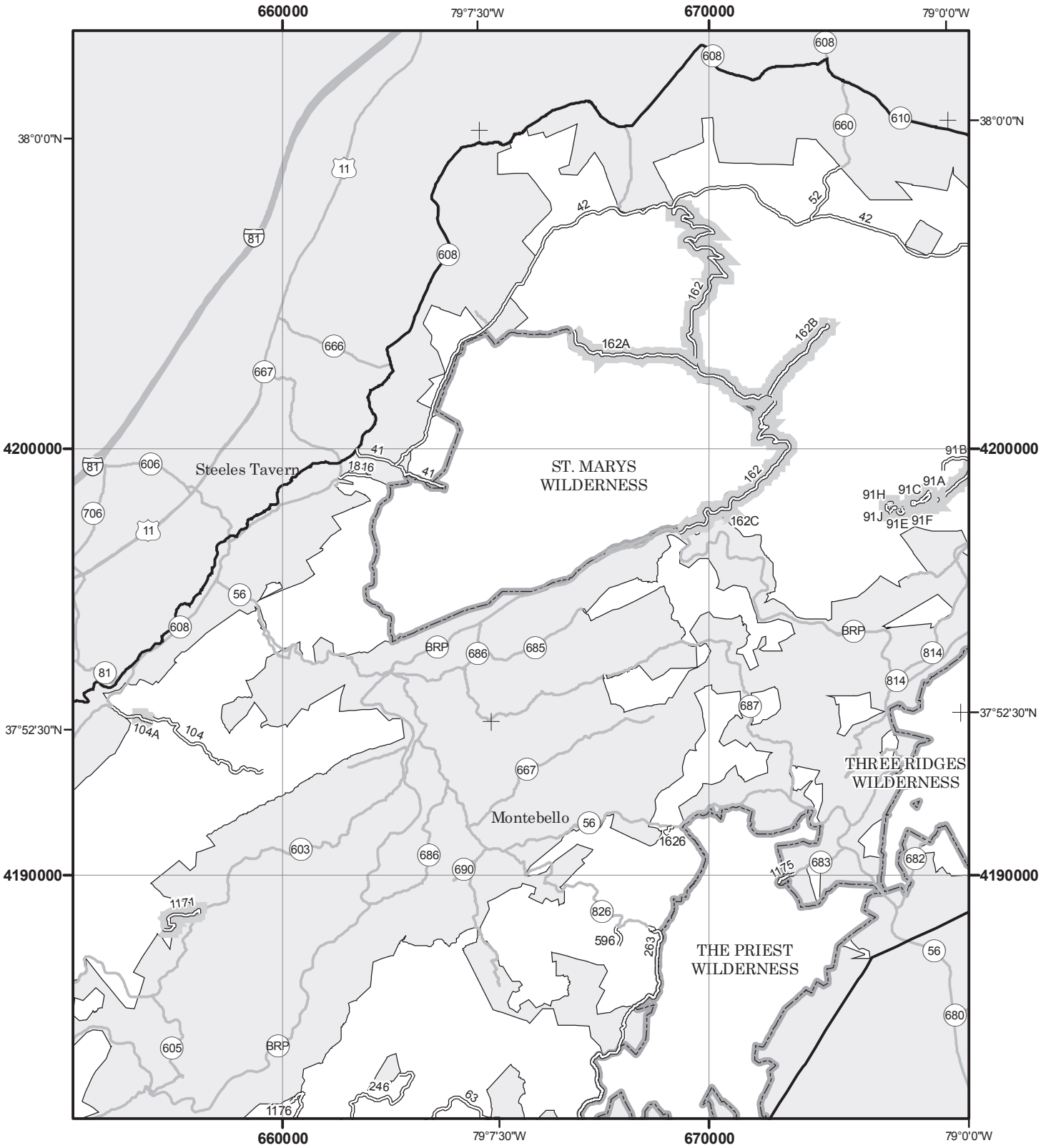

LEGEND

- Roads Open to Highway Legal Vehicles Only
- Roads Open to All Vehicles
- Trails Open to Vehicles 50" or Less in Width
- Trails Open to Motorcycles Only
- Special Vehicle Designation (See Table)
- Seasonal Designation (See Table) {Used along with road or trail listed above}
- Interstate
- Other Public Roads
- Motorized Trail Access
- Forest or Unit Boundary
- Non-National Forest System Lands
- Wilderness
- Lakes

N

North American Datum 1983 (NAD 83)
Projection and 10,000-meter grid: UTM Zone 17

0 1 2 3 4 Miles

Important

The forest visitor should read and understand this map in its entirety. If you have questions please contact this National Forest Unit for clarification. This map takes precedence over any on the ground signs. Road, trail and area users must comply with this map as well as all federal, state, and local laws and regulations. Compliance with these rules are the responsibility of the user. These designations apply to National Forest Lands and National Forest roads, trails and areas under National Forest jurisdiction.

Map 28

Motor Vehicle Use Map 2012

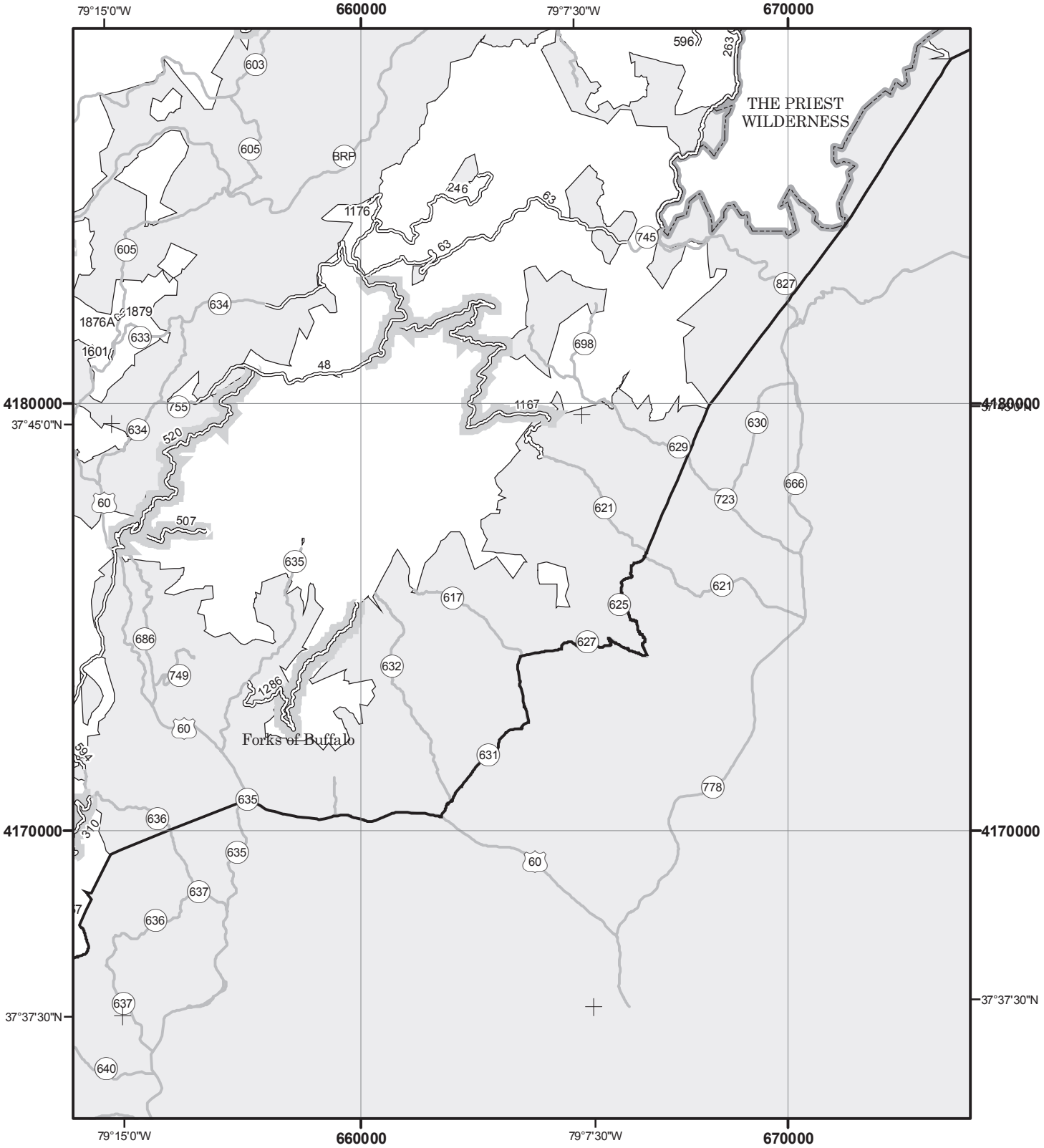

LEGEND

- Roads Open to Highway Legal Vehicles Only
- Roads Open to All Vehicles
- Trails Open to Vehicles 50" or Less in Width
- Trails Open to Motorcycles Only
- Special Vehicle Designation (See Table)
- Seasonal Designation (See Table) {Used along with road or trail listed above}
- Interstate
- Other Public Roads
- Motorized Trail Access
- Forest or Unit Boundary
- Non-National Forest System Lands
- Wilderness
- Lakes

N

North American Datum 1983 (NAD 83)
Projection and 10,000-meter grid: UTM Zone 17

0 1 2 3 4 Miles

Important

The forest visitor should read and understand this map in its entirety. If you have questions please contact this National Forest Unit for clarification. This map takes precedence over any on the ground signs. Road, trail and area users must comply with this map as well as all federal, state, and local laws and regulations. Compliance with these rules are the responsibility of the user. These designations apply to National Forest Lands and National Forest roads, trails and areas under National Forest jurisdiction.

Map 29

Motor Vehicle Use Map 2012

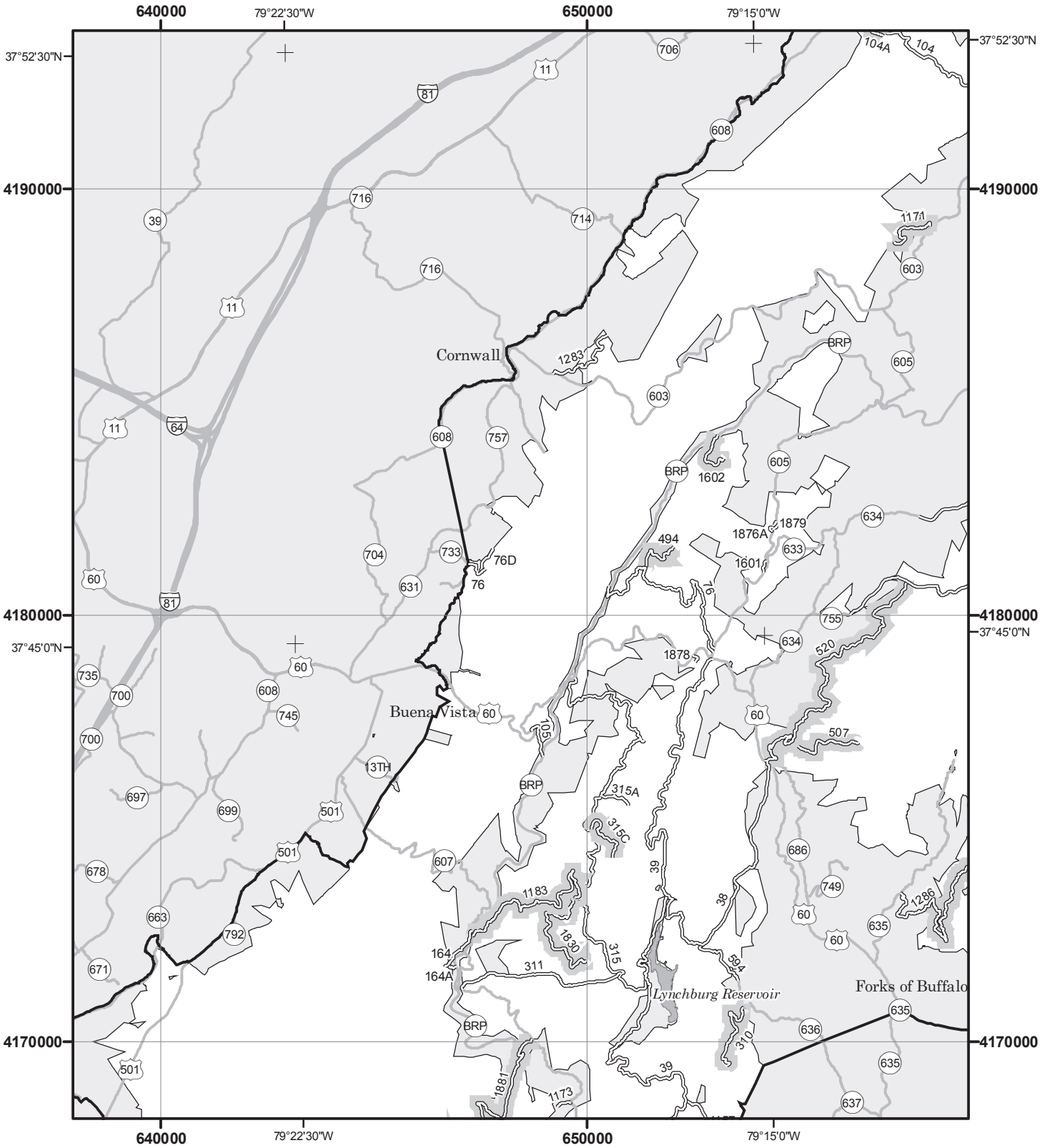

North American Datum 1983 (NAD 83)
Projection and 10,000-meter grid: UTM Zone 17

0 1 2 3 4 Miles

LEGEND

- Roads Open to Highway Legal Vehicles Only
- Roads Open to All Vehicles
- Trails Open to Vehicles 50" or Less in Width
- Trails Open to Motorcycles Only
- Special Vehicle Designation (See Table)
- Seasonal Designation (See Table) {Used along with road or trail listed above}
- Interstate
- Other Public Roads
- Motorized Trail Access
- Forest or Unit Boundary
- Non-National Forest System Lands
- Wilderness
- Lakes

N

Important

The forest visitor should read and understand this map in its entirety. If you have questions please contact this National Forest Unit for clarification. This map takes precedence over any on the ground signs. Road, trail and area users must comply with this map as well as all federal, state, and local laws and regulations. Compliance with these rules are the responsibility of the user. These designations apply to National Forest Lands and National Forest roads, trails and areas under National Forest jurisdiction.

Map 30

Motor Vehicle Use Map 2012

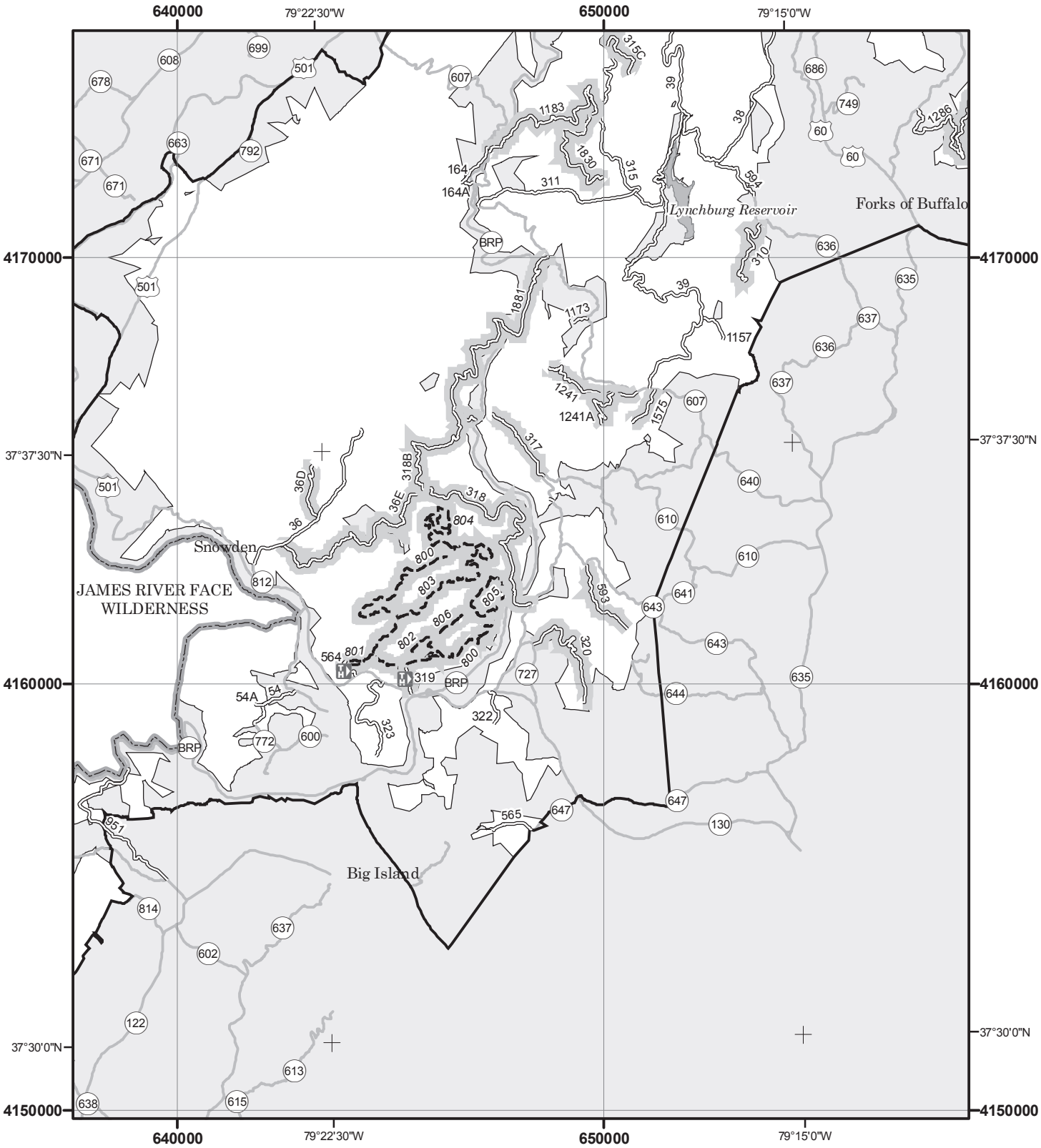

LEGEND

- Roads Open to Highway Legal Vehicles Only
- Roads Open to All Vehicles
- Trails Open to Vehicles 50" or Less in Width
- Trails Open to Motorcycles Only
- Special Vehicle Designation (See Table)
- Seasonal Designation (See Table) {Used along with road or trail listed above}
- Interstate
- Other Public Roads
- Motorized Trail Access
- Forest or Unit Boundary
- Non-National Forest System Lands
- Wilderness
- Lakes

N

North American Datum 1983 (NAD 83)
Projection and 10,000-meter grid: UTM Zone 17

0 1 2 3 4 Miles

Important

The forest visitor should read and understand this map in its entirety. If you have questions please contact this National Forest Unit for clarification. This map takes precedence over any on the ground signs. Road, trail and area users must comply with this map as well as all federal, state, and local laws and regulations. Compliance with these rules are the responsibility of the user. These designations apply to National Forest Lands and National Forest roads, trails and areas under National Forest jurisdiction.

Map 31

Motor Vehicle Use Map 2012

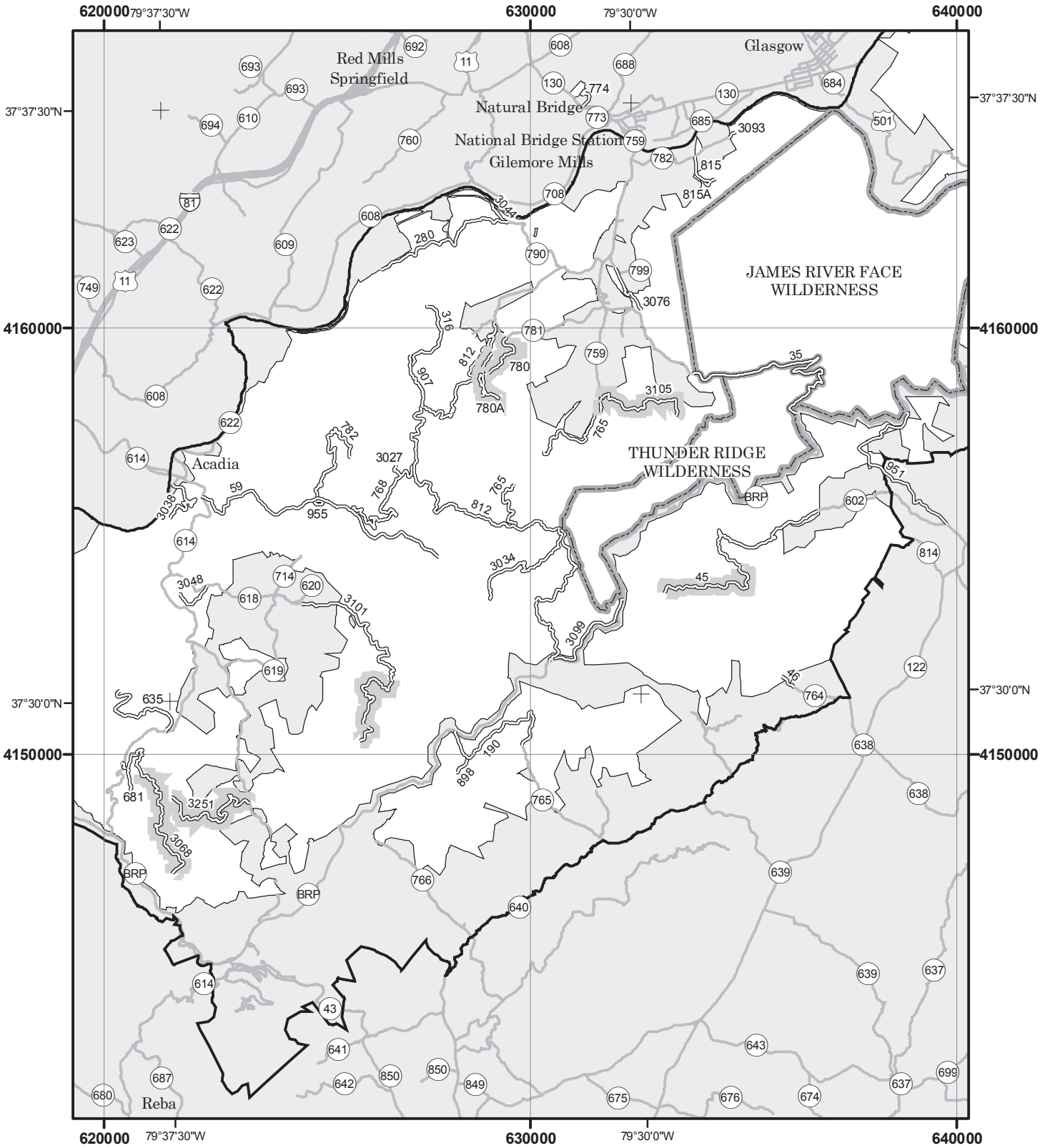

LEGEND

- Roads Open to Highway Legal Vehicles Only
- Roads Open to All Vehicles
- Trails Open to Vehicles 50" or Less in Width
- Trails Open to Motorcycles Only
- Special Vehicle Designation (See Table)
- Seasonal Designation (See Table) {Used along with road or trail listed above}
- Interstate
- Other Public Roads
- Motorized Trail Access
- Forest or Unit Boundary
- Non-National Forest System Lands
- Wilderness
- Lakes

N

North American Datum 1983 (NAD 83)
Projection and 10,000-meter grid: UTM Zone 17

0 1 2 3 4 Miles

Important

The forest visitor should read and understand this map in its entirety. If you have questions please contact this National Forest Unit for clarification. This map takes precedence over any on the ground signs. Road, trail and area users must comply with this map as well as all federal, state, and local laws and regulations. Compliance with these rules are the responsibility of the user. These designations apply to National Forest Lands and National Forest roads, trails and areas under National Forest jurisdiction.

Map 32

Motor Vehicle Use Map 2012

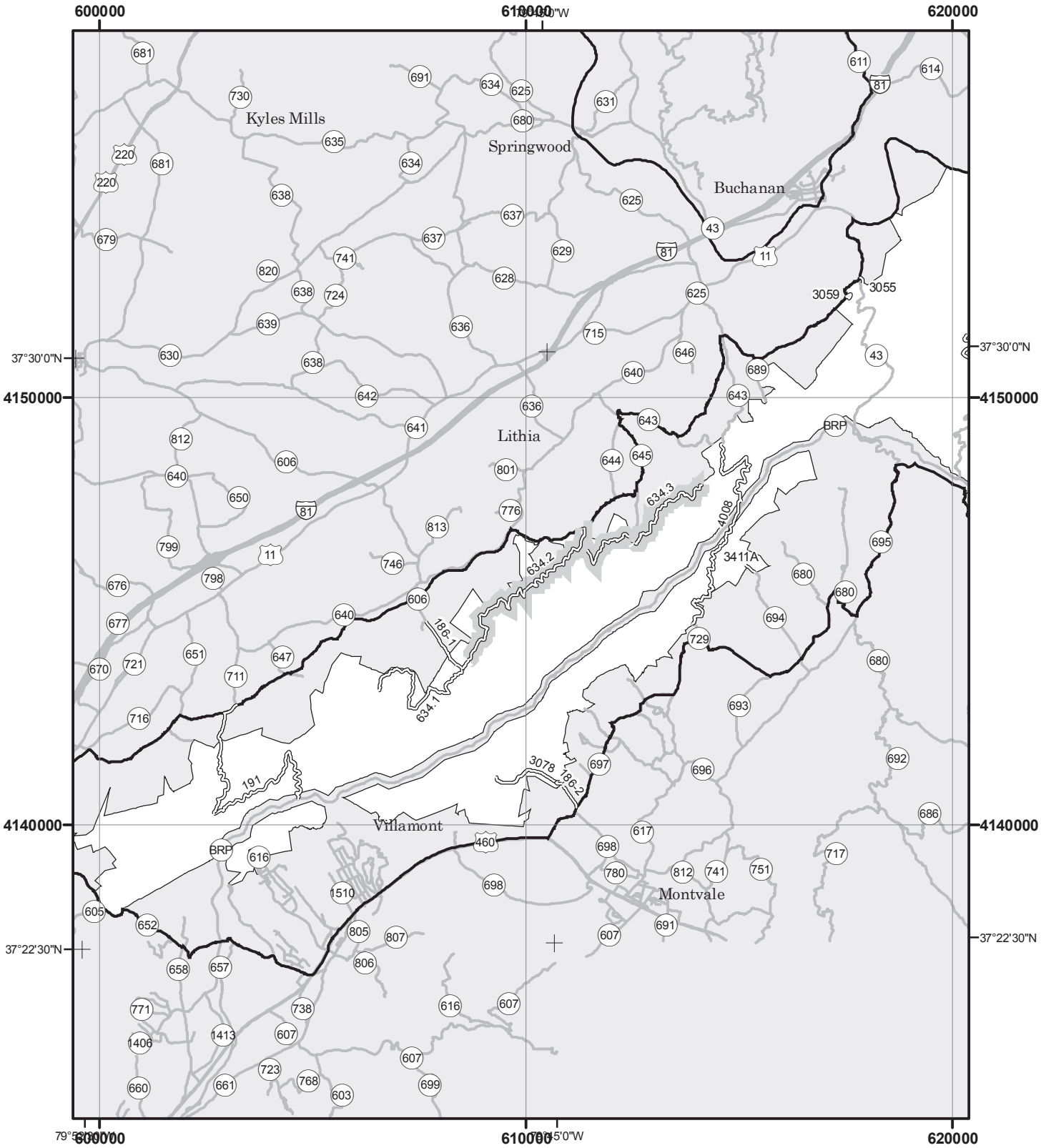

LEGEND

- Roads Open to Highway Legal Vehicles Only
- Roads Open to All Vehicles
- Trails Open to Vehicles 50" or Less in Width
- Trails Open to Motorcycles Only
- Special Vehicle Designation (See Table)
- Seasonal Designation (See Table) {Used along with road or trail listed above}
- Interstate
- Other Public Roads
- Motorized Trail Access
- Forest or Unit Boundary
- Non-National Forest System Lands
- Wilderness
- Lakes

N

North American Datum 1983 (NAD 83)
Projection and 10,000-meter grid: UTM Zone 17

0 1 2 3 4 Miles

Important

The forest visitor should read and understand this map in its entirety. If you have questions please contact this National Forest Unit for clarification. This map takes precedence over any on the ground signs. Road, trail and area users must comply with this map as well as all federal, state, and local laws and regulations. Compliance with these rules are the responsibility of the user. These designations apply to National Forest Lands and National Forest roads, trails and areas under National Forest jurisdiction.

Map 33

Motor Vehicle Use Map 2012

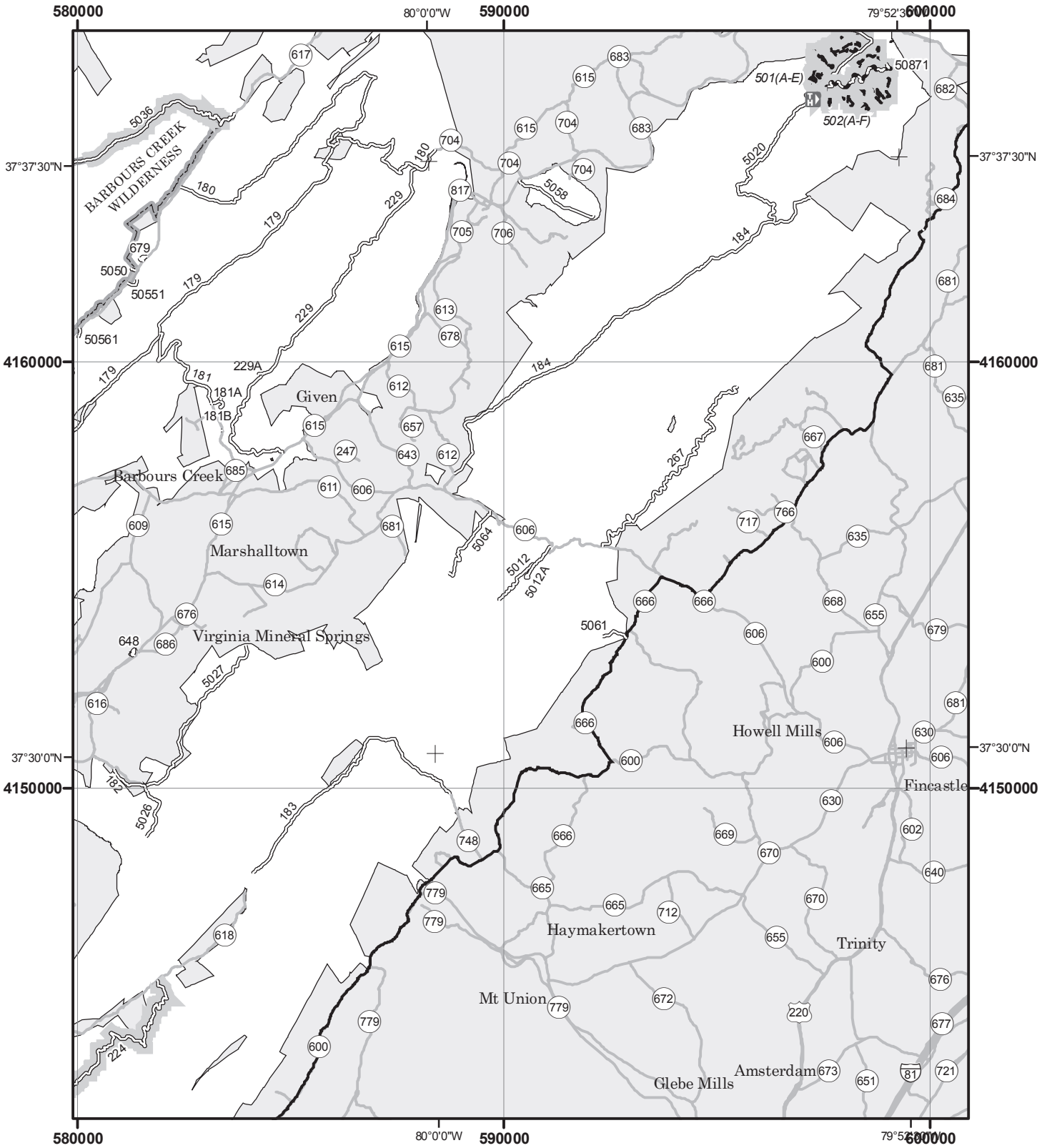

LEGEND

- Roads Open to Highway Legal Vehicles Only
- Roads Open to All Vehicles
- Trails Open to Vehicles 50" or Less in Width
- Trails Open to Motorcycles Only
- Special Vehicle Designation (See Table)
- Seasonal Designation (See Table) {Used along with road or trail listed above}
- Interstate
- Other Public Roads
- Motorized Trail Access
- Forest or Unit Boundary
- Non-National Forest System Lands
- Wilderness
- Lakes

N

North American Datum 1983 (NAD 83)
Projection and 10,000-meter grid: UTM Zone 17

0 1 2 3 4 Miles

Important

The forest visitor should read and understand this map in its entirety. If you have questions please contact this National Forest Unit for clarification. This map takes precedence over any on the ground signs. Road, trail and area users must comply with this map as well as all federal, state, and local laws and regulations. Compliance with these rules are the responsibility of the user. These designations apply to National Forest Lands and National Forest roads, trails and areas under National Forest jurisdiction.

Map 34

Motor Vehicle Use Map 2012

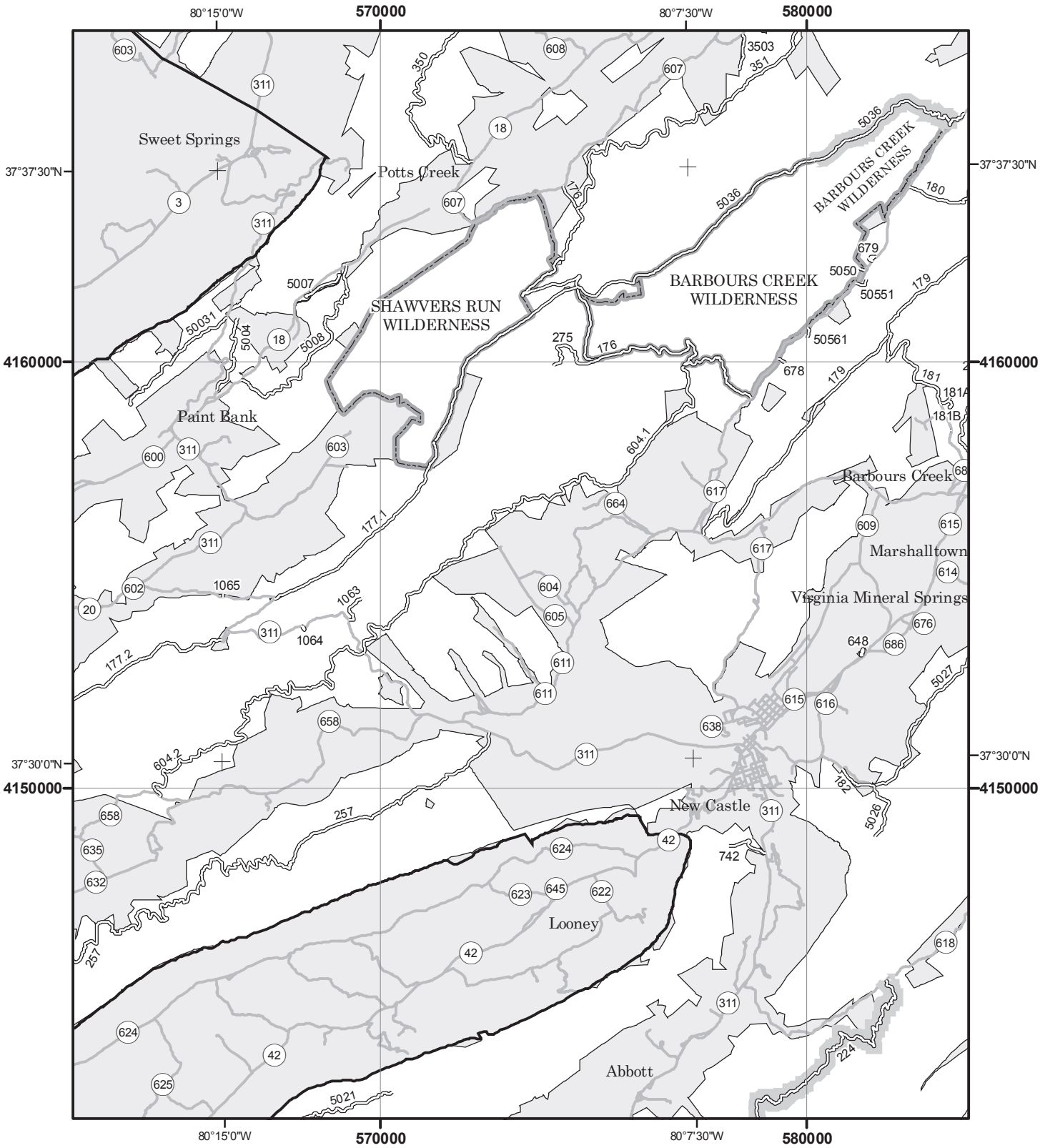

LEGEND

- Roads Open to Highway Legal Vehicles Only
- Roads Open to All Vehicles
- Trails Open to Vehicles 50" or Less in Width
- Trails Open to Motorcycles Only
- Special Vehicle Designation (See Table)
- Seasonal Designation (See Table) {Used along with road or trail listed above}
- Interstate
- Other Public Roads
- Motorized Trail Access
- Forest or Unit Boundary
- Non-National Forest System Lands
- Wilderness
- Lakes

N

North American Datum 1983 (NAD 83)
Projection and 10,000-meter grid: UTM Zone 17

0 1 2 3 4 Miles

Important

The forest visitor should read and understand this map in its entirety. If you have questions please contact this National Forest Unit for clarification. This map takes precedence over any on the ground signs. Road, trail and area users must comply with this map as well as all federal, state, and local laws and regulations. Compliance with these rules are the responsibility of the user. These designations apply to National Forest Lands and National Forest roads, trails and areas under National Forest jurisdiction.

Map 35

Motor Vehicle Use Map 2012

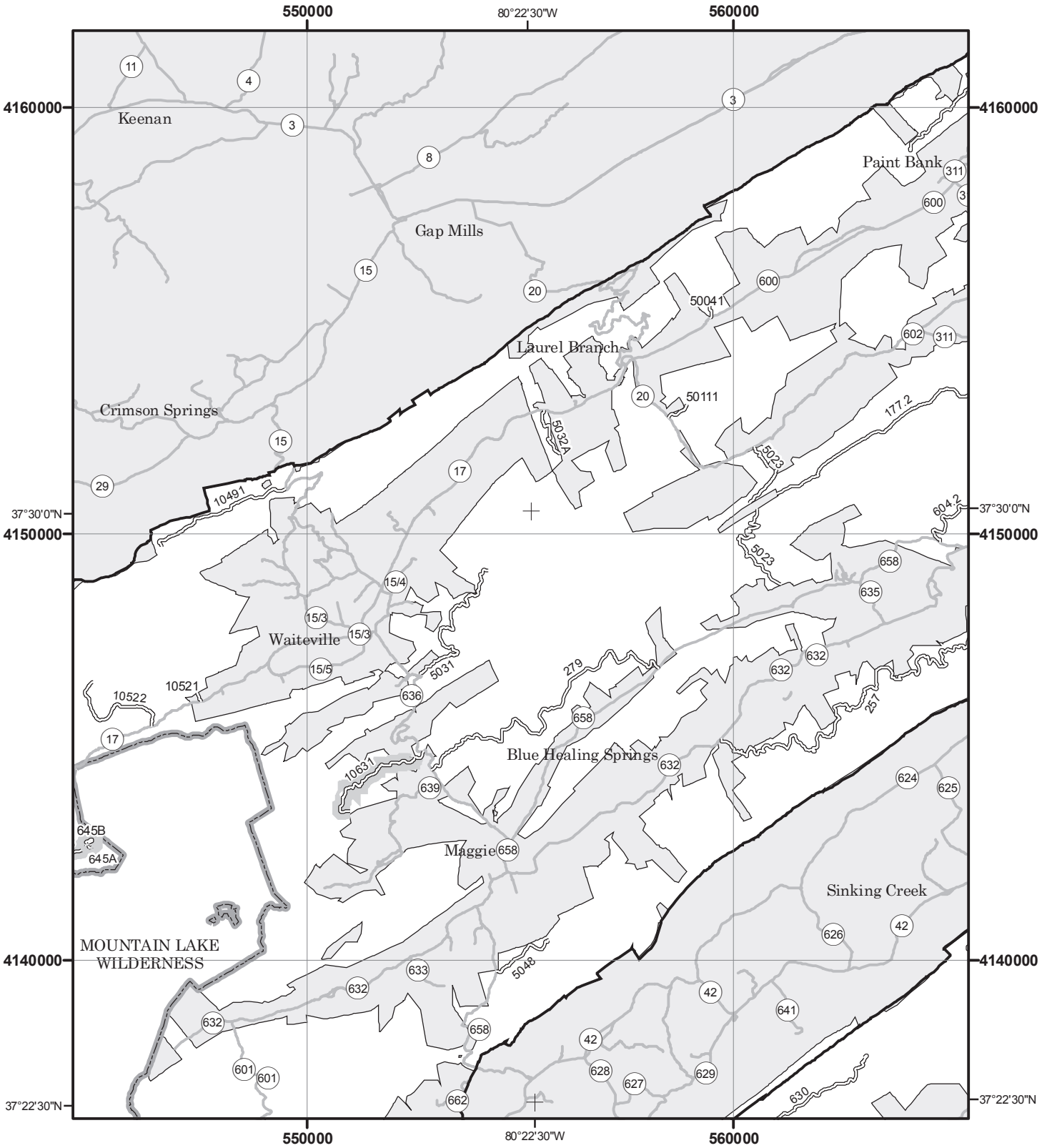

LEGEND

- Roads Open to Highway Legal Vehicles Only
- Roads Open to All Vehicles
- Trails Open to Vehicles 50" or Less in Width
- Trails Open to Motorcycles Only
- Special Vehicle Designation (See Table)
- Seasonal Designation (See Table) {Used along with road or trail listed above}
- Interstate
- Other Public Roads
- Motorized Trail Access
- Forest or Unit Boundary
- Non-National Forest System Lands
- Wilderness
- Lakes

N

North American Datum 1983 (NAD 83)
Projection and 10,000-meter grid: UTM Zone 17

0 1 2 3 4 Miles

Important

The forest visitor should read and understand this map in its entirety. If you have questions please contact this National Forest Unit for clarification. This map takes precedence over any on the ground signs. Road, trail and area users must comply with this map as well as all federal, state, and local laws and regulations. Compliance with these rules are the responsibility of the user. These designations apply to National Forest Lands and National Forest roads, trails and areas under National Forest jurisdiction.

Map 36

Motor Vehicle Use Map 2012

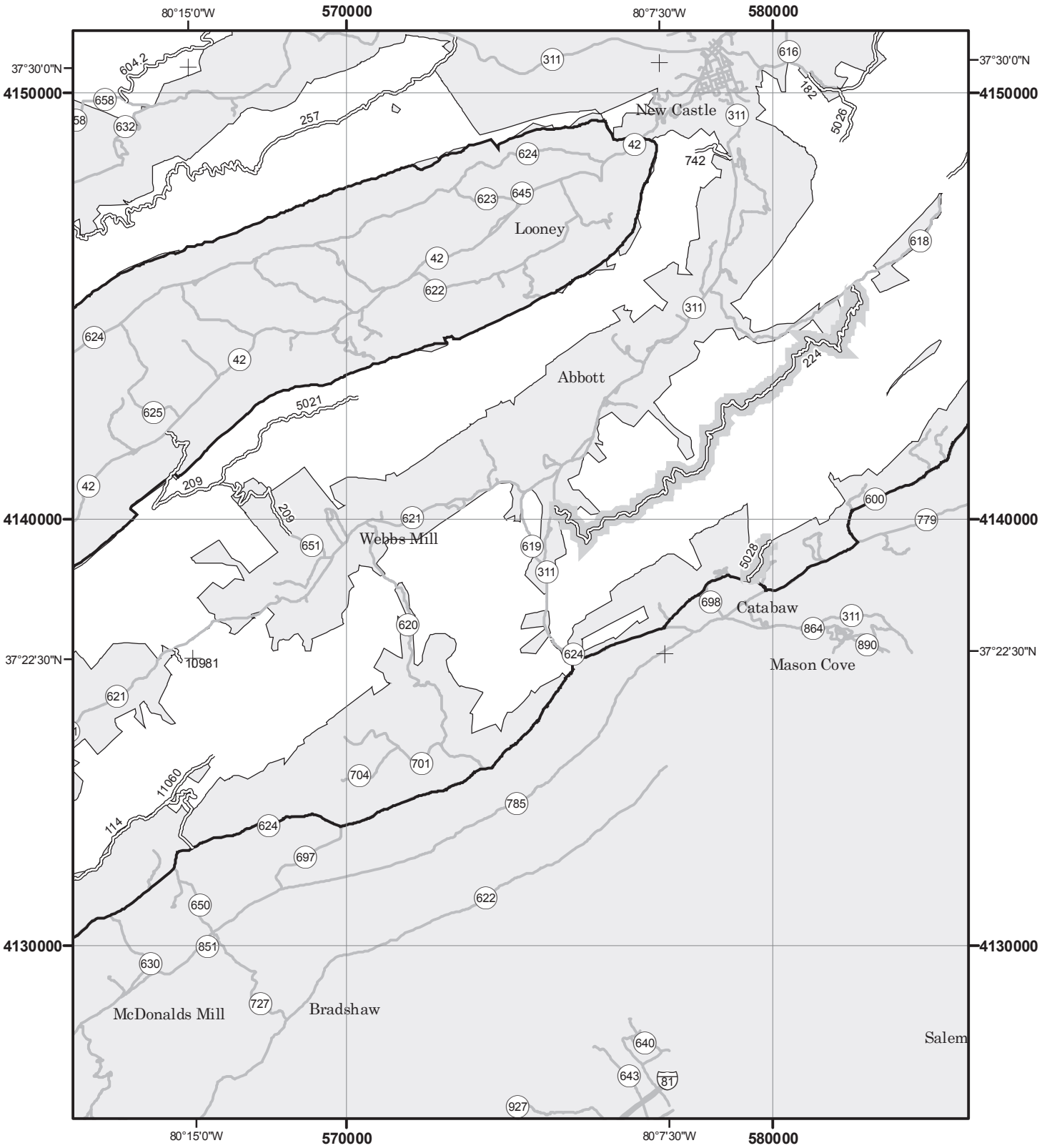

LEGEND

- Roads Open to Highway Legal Vehicles Only
- Roads Open to All Vehicles
- Trails Open to Vehicles 50" or Less in Width
- Trails Open to Motorcycles Only
- Special Vehicle Designation (See Table)
- Seasonal Designation (See Table) {Used along with road or trail listed above}
- Interstate
- Other Public Roads
- Motorized Trail Access
- Forest or Unit Boundary
- Non-National Forest System Lands
- Wilderness
- Lakes

N

North American Datum 1983 (NAD 83)
Projection and 10,000-meter grid: UTM Zone 17

0 1 2 3 4 Miles

Important

The forest visitor should read and understand this map in its entirety. If you have questions please contact this National Forest Unit for clarification. This map takes precedence over any on the ground signs. Road, trail and area users must comply with this map as well as all federal, state, and local laws and regulations. Compliance with these rules are the responsibility of the user. These designations apply to National Forest Lands and National Forest roads, trails and areas under National Forest jurisdiction.

Map 37

Motor Vehicle Use Map 2012

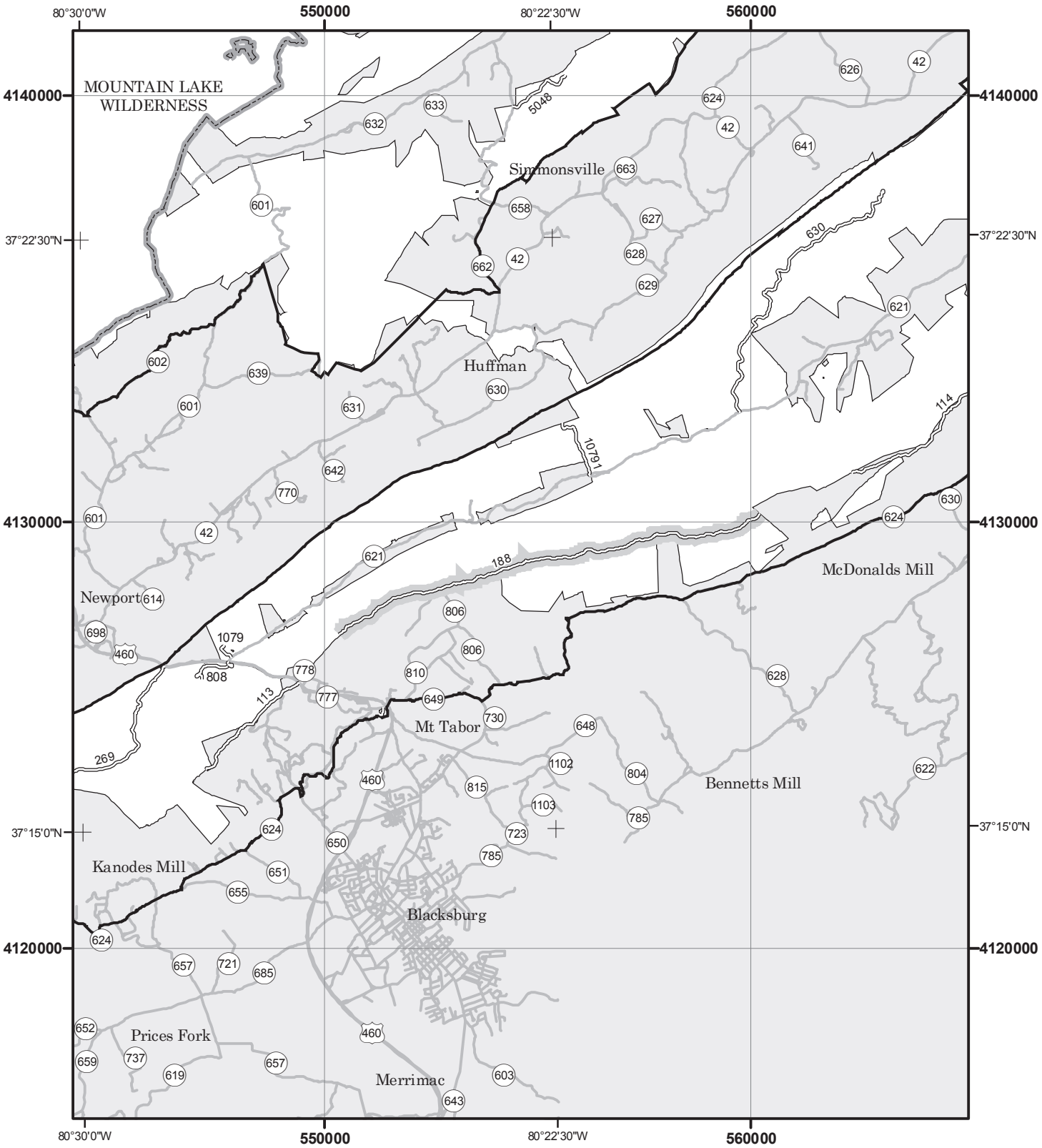

North American Datum 1983 (NAD 83)
Projection and 10,000-meter grid: UTM Zone 17

0 1 2 3 4 Miles

LEGEND

- Roads Open to Highway Legal Vehicles Only
- Roads Open to All Vehicles
- Trails Open to Vehicles 50" or Less in Width
- Trails Open to Motorcycles Only
- Special Vehicle Designation (See Table)
- Seasonal Designation (See Table) {Used along with road or trail listed above}
- Interstate
- Other Public Roads
- Motorized Trail Access
- Forest or Unit Boundary
- Non-National Forest System Lands
- Wilderness
- Lakes

N

Important

The forest visitor should read and understand this map in its entirety. If you have questions please contact this National Forest Unit for clarification. This map takes precedence over any on the ground signs. Road, trail and area users must comply with this map as well as all federal, state, and local laws and regulations. Compliance with these rules are the responsibility of the user. These designations apply to National Forest Lands and National Forest roads, trails and areas under National Forest jurisdiction.

Map 38

Motor Vehicle Use Map 2012

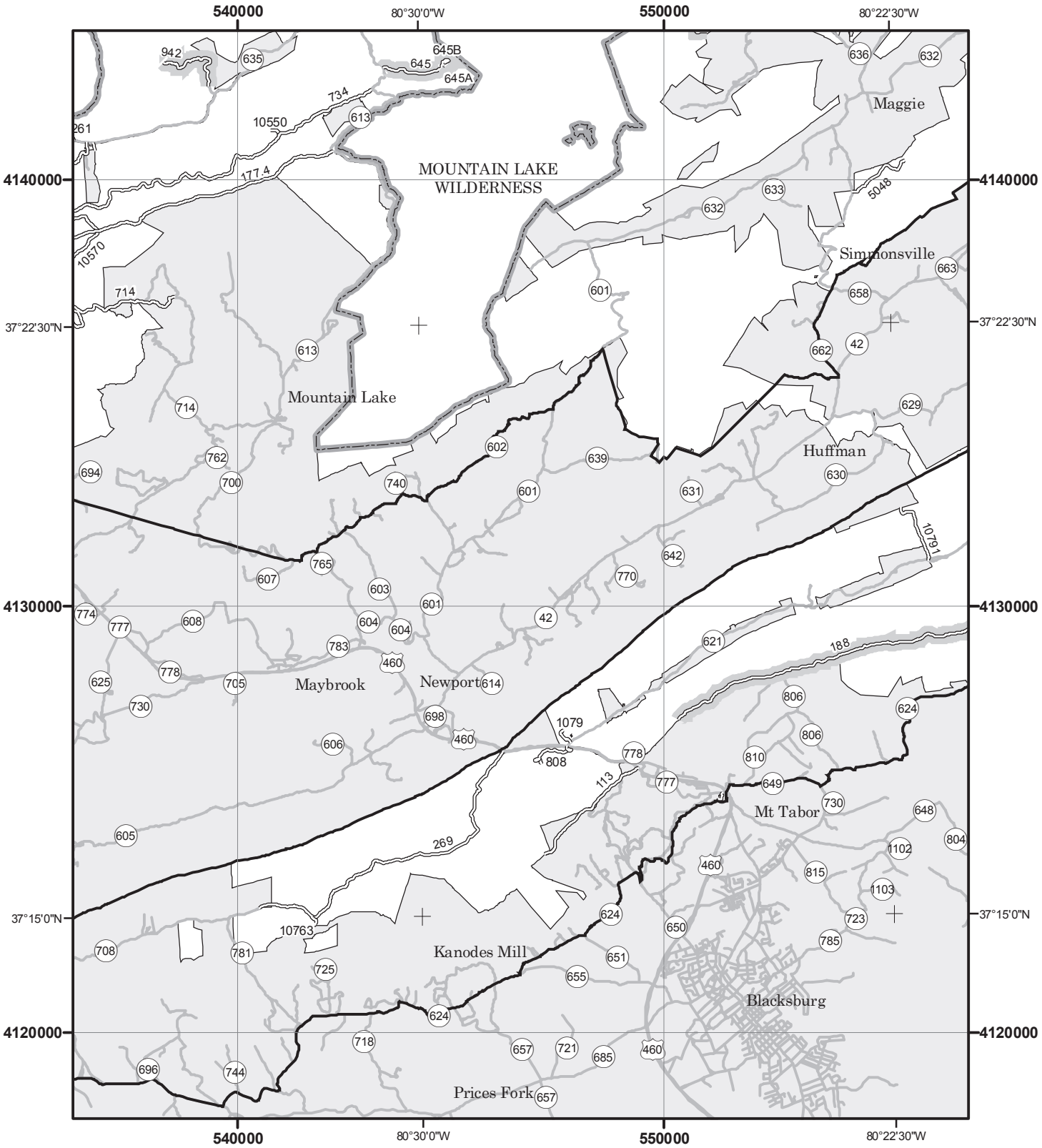

LEGEND

- Roads Open to Highway Legal Vehicles Only
- Roads Open to All Vehicles
- Trails Open to Vehicles 50" or Less in Width
- Trails Open to Motorcycles Only
- Special Vehicle Designation (See Table)
- Seasonal Designation (See Table) {Used along with road or trail listed above}
- Interstate
- Other Public Roads
- Motorized Trail Access
- Forest or Unit Boundary
- Non-National Forest System Lands
- Wilderness
- Lakes

N

North American Datum 1983 (NAD 83)
Projection and 10,000-meter grid: UTM Zone 17

0 1 2 3 4 Miles

Important

The forest visitor should read and understand this map in its entirety. If you have questions please contact this National Forest Unit for clarification. This map takes precedence over any on the ground signs. Road, trail and area users must comply with this map as well as all federal, state, and local laws and regulations. Compliance with these rules are the responsibility of the user. These designations apply to National Forest Lands and National Forest roads, trails and areas under National Forest jurisdiction.

Map 39

Motor Vehicle Use Map 2012

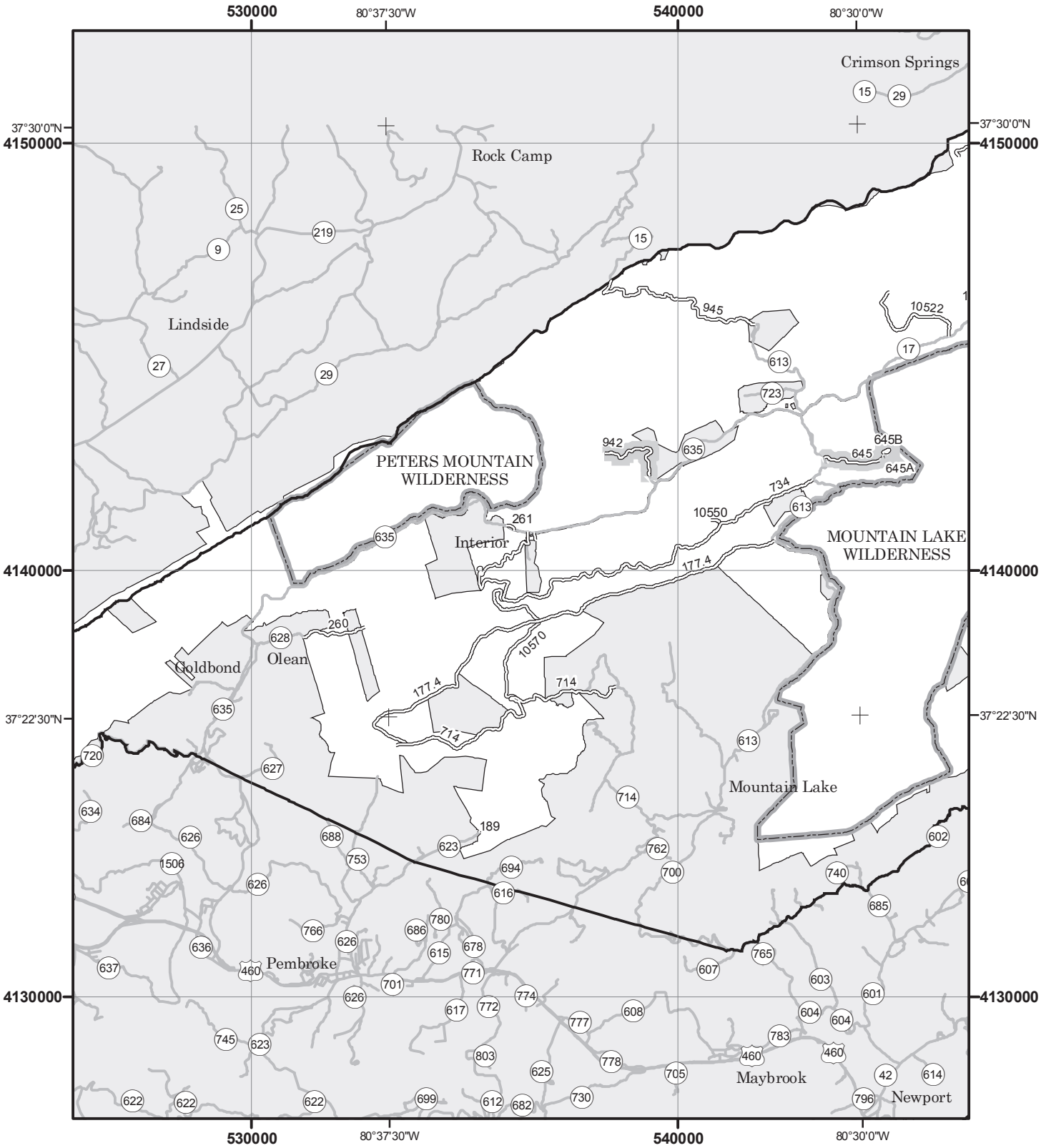

LEGEND

- Roads Open to Highway Legal Vehicles Only
- Roads Open to All Vehicles
- Trails Open to Vehicles 50" or Less in Width
- Trails Open to Motorcycles Only
- Special Vehicle Designation (See Table)
- Seasonal Designation (See Table) {Used along with road or trail listed above}
- Interstate
- Other Public Roads
- Motorized Trail Access
- Forest or Unit Boundary
- Non-National Forest System Lands
- Wilderness
- Lakes

N

North American Datum 1983 (NAD 83)
Projection and 10,000-meter grid: UTM Zone 17

0 1 2 3 4 Miles

Important

The forest visitor should read and understand this map in its entirety. If you have questions please contact this National Forest Unit for clarification. This map takes precedence over any on the ground signs. Road, trail and area users must comply with this map as well as all federal, state, and local laws and regulations. Compliance with these rules are the responsibility of the user. These designations apply to National Forest Lands and National Forest roads, trails and areas under National Forest jurisdiction.

Map 40

Motor Vehicle Use Map 2012

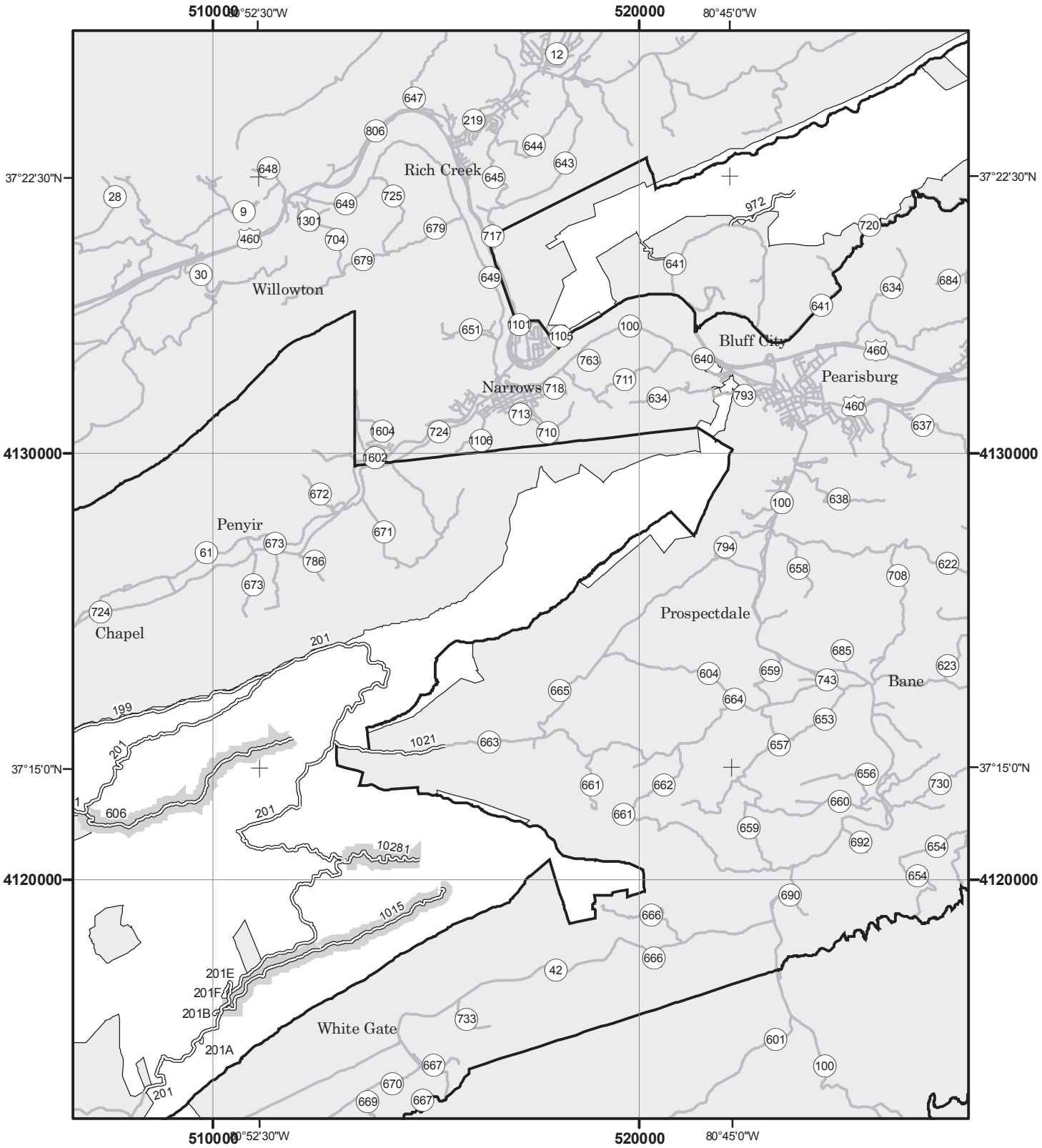

North American Datum 1983 (NAD 83)
Projection and 10,000-meter grid: UTM Zone 17

0 1 2 3 4 Miles

LEGEND

- Roads Open to Highway Legal Vehicles Only
- Roads Open to All Vehicles
- Trails Open to Vehicles 50" or Less in Width
- Trails Open to Motorcycles Only
- Special Vehicle Designation (See Table)
- Seasonal Designation (See Table) {Used along with road or trail listed above}
- Interstate
- Other Public Roads
- Motorized Trail Access
- Forest or Unit Boundary
- Non-National Forest System Lands
- Wilderness
- Lakes

N

Important

The forest visitor should read and understand this map in its entirety. If you have questions please contact this National Forest Unit for clarification. This map takes precedence over any on the ground signs. Road, trail and area users must comply with this map as well as all federal, state, and local laws and regulations. Compliance with these rules are the responsibility of the user. These designations apply to National Forest Lands and National Forest roads, trails and areas under National Forest jurisdiction.

Map 41

Motor Vehicle Use Map 2012

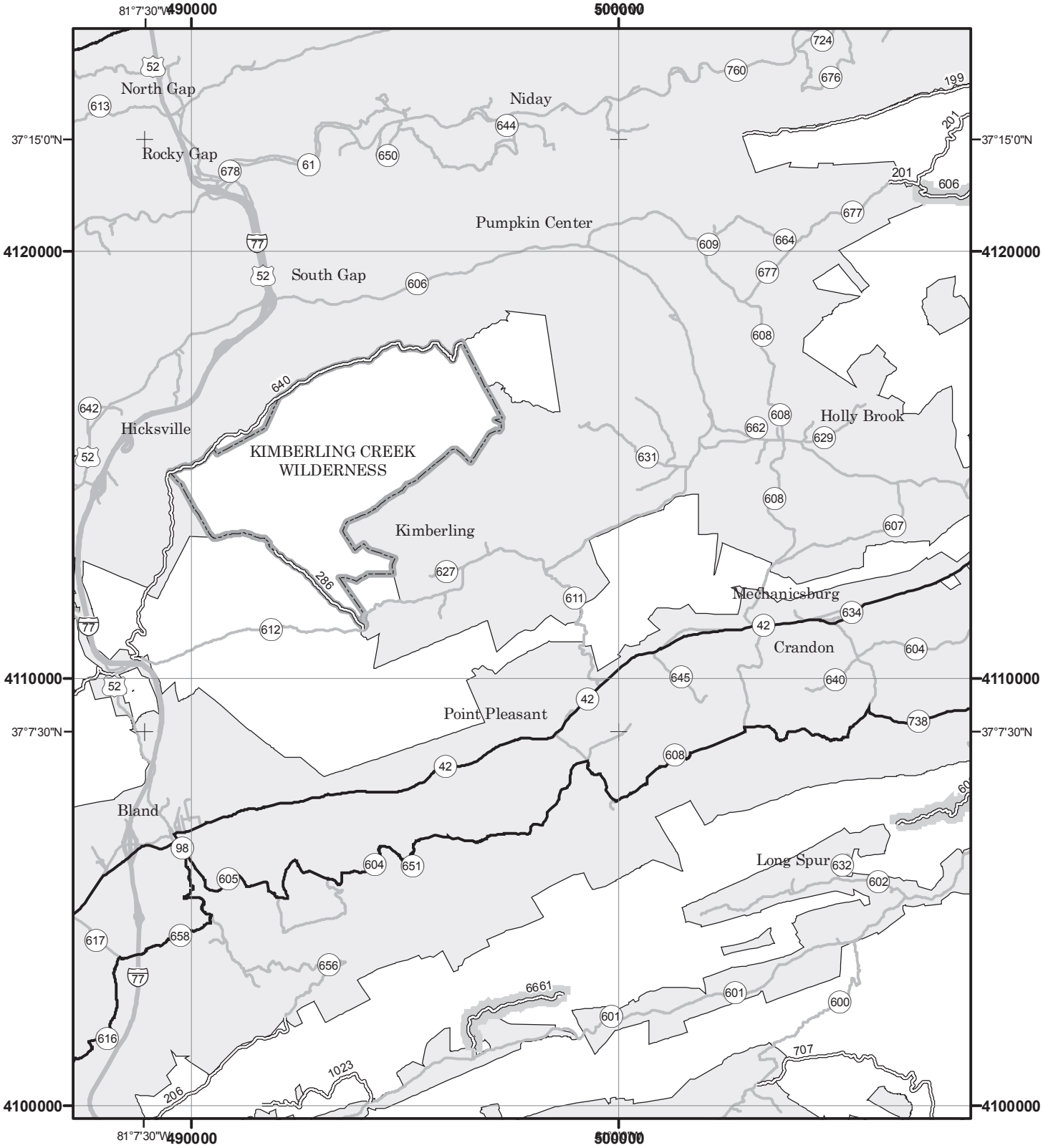

LEGEND

- Roads Open to Highway Legal Vehicles Only
- Roads Open to All Vehicles
- Trails Open to Vehicles 50" or Less in Width
- Trails Open to Motorcycles Only
- Special Vehicle Designation (See Table)
- Seasonal Designation (See Table) {Used along with road or trail listed above}
- Interstate
- Other Public Roads
- Motorized Trail Access
- Forest or Unit Boundary
- Non-National Forest System Lands
- Wilderness
- Lakes

N

North American Datum 1983 (NAD 83)
Projection and 10,000-meter grid: UTM Zone 17

0 1 2 3 4 Miles

Important

The forest visitor should read and understand this map in its entirety. If you have questions please contact this National Forest Unit for clarification. This map takes precedence over any on the ground signs. Road, trail and area users must comply with this map as well as all federal, state, and local laws and regulations. Compliance with these rules are the responsibility of the user. These designations apply to National Forest Lands and National Forest roads, trails and areas under National Forest jurisdiction.

Map 42

Motor Vehicle Use Map 2012

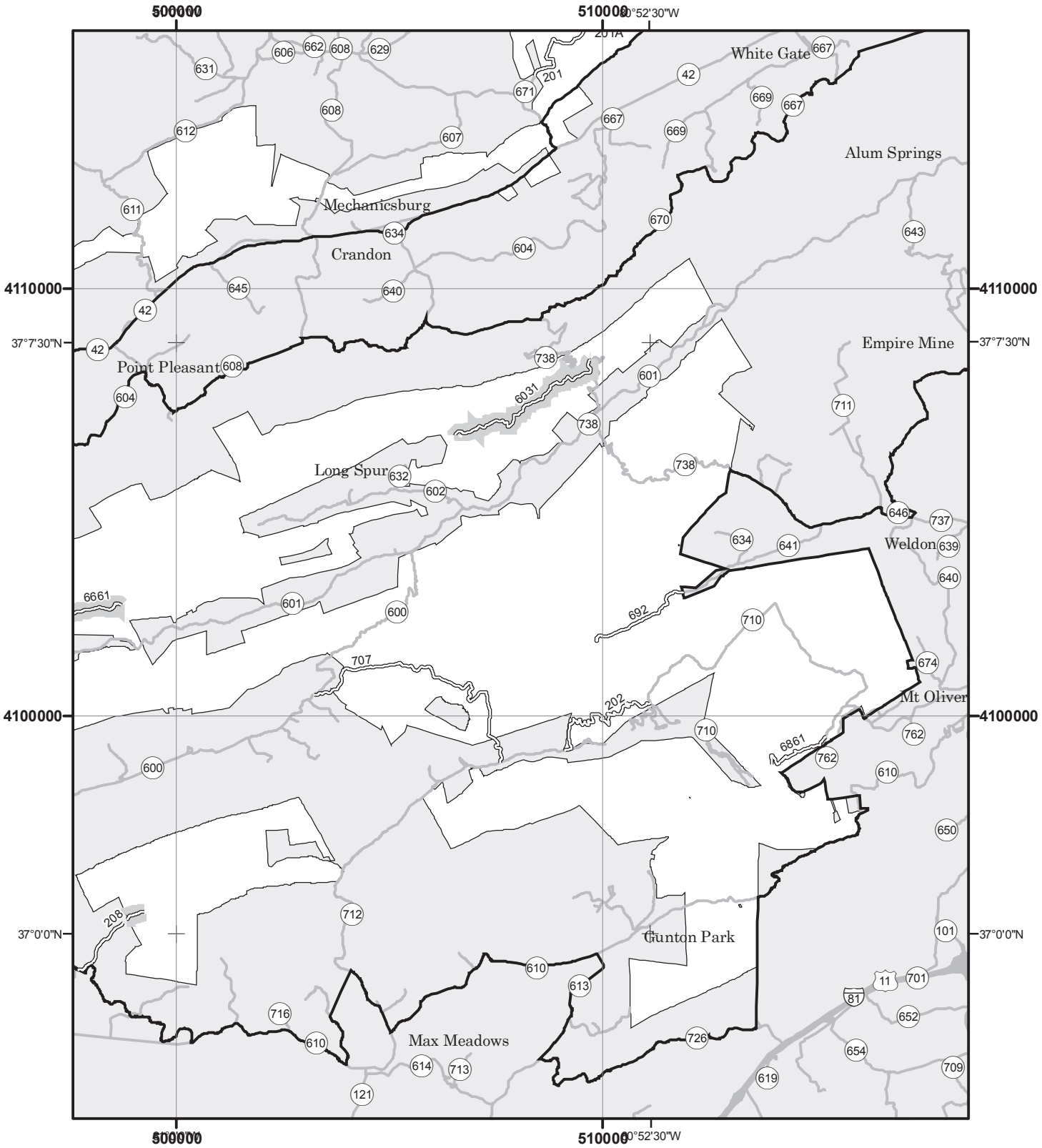

LEGEND

- Roads Open to Highway Legal Vehicles Only
- Roads Open to All Vehicles
- Trails Open to Vehicles 50" or Less in Width
- Trails Open to Motorcycles Only
- Special Vehicle Designation (See Table)
- Seasonal Designation (See Table) {Used along with road or trail listed above}
- Interstate
- Other Public Roads
- Motorized Trail Access
- Forest or Unit Boundary
- Non-National Forest System Lands
- Wilderness
- Lakes

N

North American Datum 1983 (NAD 83)
Projection and 10,000-meter grid: UTM Zone 17

0 1 2 3 4 Miles

Important

The forest visitor should read and understand this map in its entirety. If you have questions please contact this National Forest Unit for clarification. This map takes precedence over any on the ground signs. Road, trail and area users must comply with this map as well as all federal, state, and local laws and regulations. Compliance with these rules are the responsibility of the user. These designations apply to National Forest Lands and National Forest roads, trails and areas under National Forest jurisdiction.

Map 43

Motor Vehicle Use Map 2012

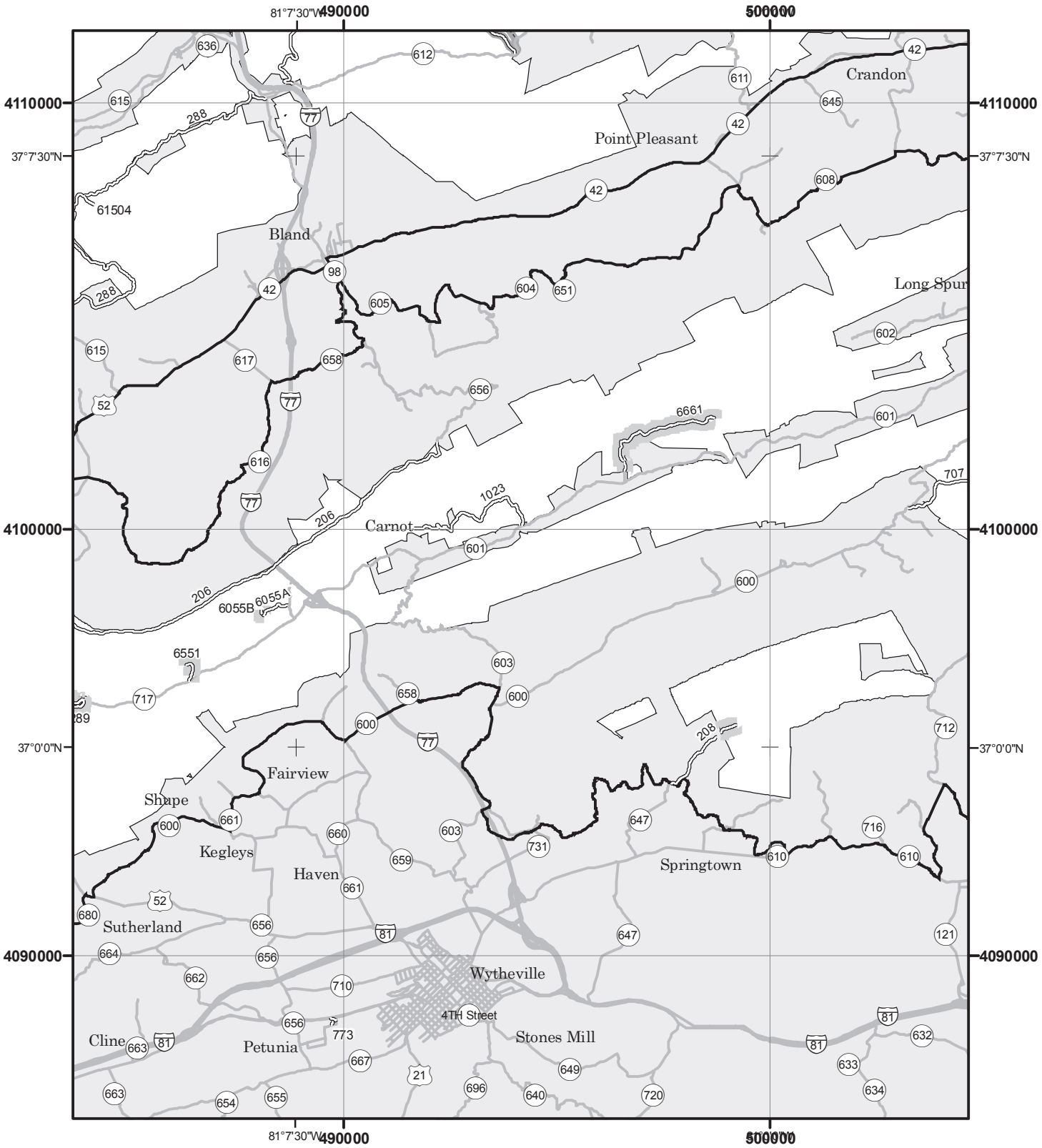

LEGEND

- Roads Open to Highway Legal Vehicles Only
- Roads Open to All Vehicles
- Trails Open to Vehicles 50" or Less in Width
- Trails Open to Motorcycles Only
- Special Vehicle Designation (See Table)
- Seasonal Designation (See Table) {Used along with road or trail listed above}
- Interstate
- Other Public Roads
- Motorized Trail Access
- Forest or Unit Boundary
- Non-National Forest System Lands
- Wilderness
- Lakes

N

North American Datum 1983 (NAD 83)
Projection and 10,000-meter grid: UTM Zone 17

0 1 2 3 4 Miles

Important

The forest visitor should read and understand this map in its entirety. If you have questions please contact this National Forest Unit for clarification. This map takes precedence over any on the ground signs. Road, trail and area users must comply with this map as well as all federal, state, and local laws and regulations. Compliance with these rules are the responsibility of the user. These designations apply to National Forest Lands and National Forest roads, trails and areas under National Forest jurisdiction.

Map 44

Motor Vehicle Use Map 2012

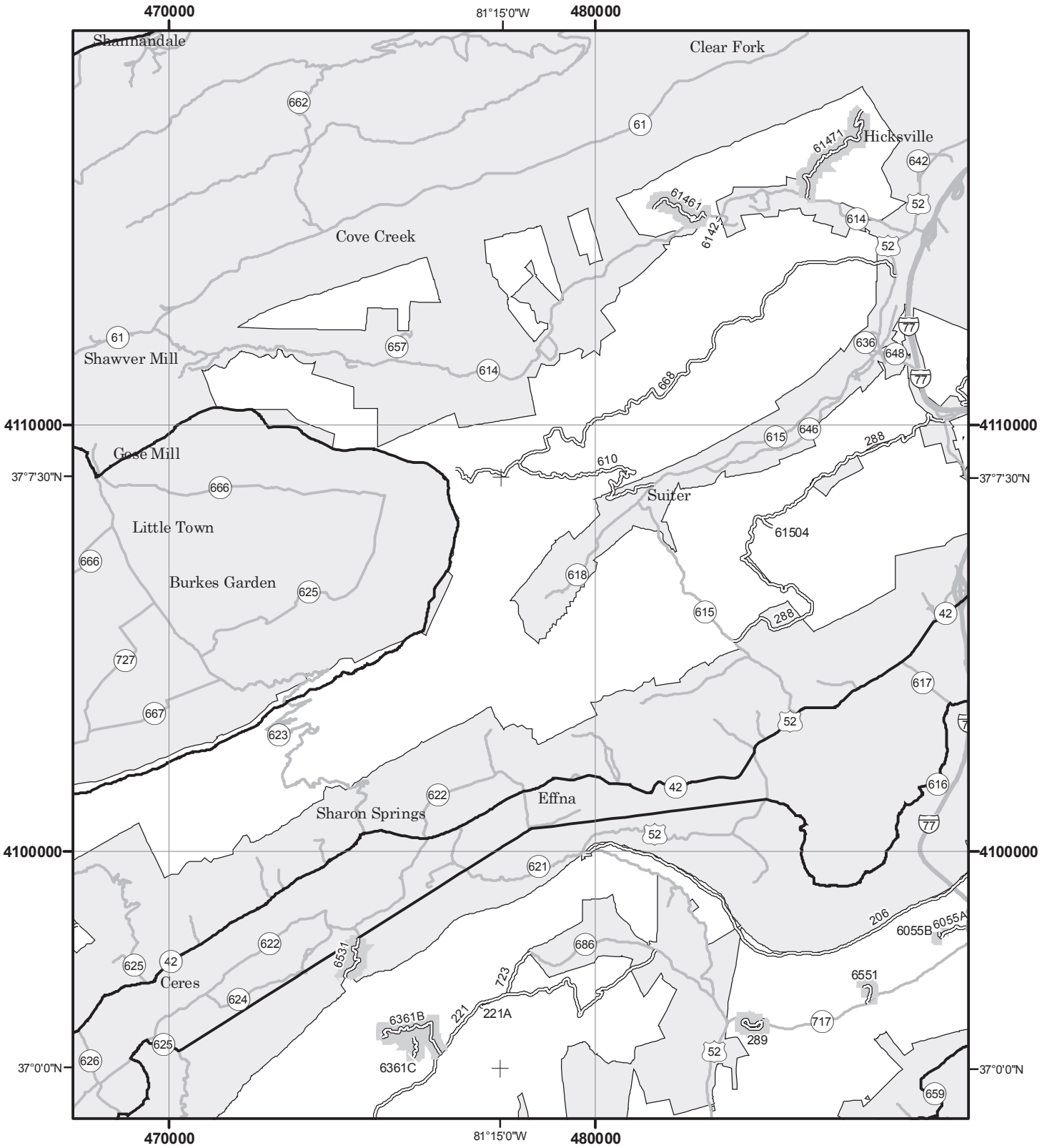

LEGEND

- Roads Open to Highway Legal Vehicles Only
- Roads Open to All Vehicles
- Trails Open to Vehicles 50" or Less in Width
- Trails Open to Motorcycles Only
- Special Vehicle Designation (See Table)
- Seasonal Designation (See Table) {Used along with road or trail listed above}
- Interstate
- Other Public Roads
- Motorized Trail Access
- Forest or Unit Boundary
- Non-National Forest System Lands
- Wilderness
- Lakes

N

North American Datum 1983 (NAD 83)
Projection and 10,000-meter grid: UTM Zone 17

0 1 2 3 4 Miles

Important

The forest visitor should read and understand this map in its entirety. If you have questions please contact this National Forest Unit for clarification. This map takes precedence over any on the ground signs. Road, trail and area users must comply with this map as well as all federal, state, and local laws and regulations. Compliance with these rules are the responsibility of the user. These designations apply to National Forest Lands and National Forest roads, trails and areas under National Forest jurisdiction.

Map 45

Motor Vehicle Use Map 2012

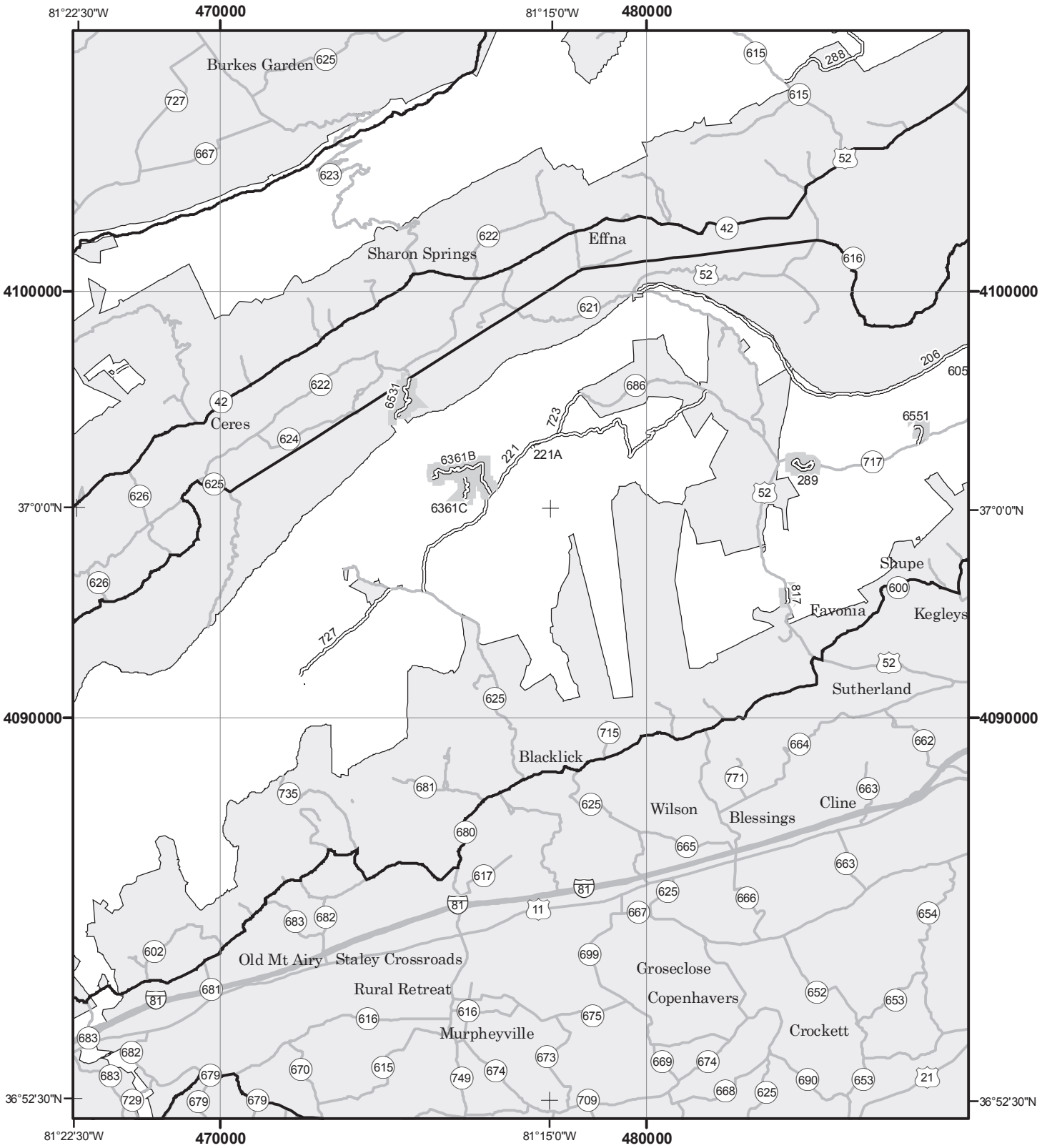

LEGEND

- Roads Open to Highway Legal Vehicles Only
- Roads Open to All Vehicles
- Trails Open to Vehicles 50" or Less in Width
- Trails Open to Motorcycles Only
- Special Vehicle Designation (See Table)
- Seasonal Designation (See Table) {Used along with road or trail listed above}
- Interstate
- Other Public Roads
- Motorized Trail Access
- Forest or Unit Boundary
- Non-National Forest System Lands
- Wilderness
- Lakes

N

North American Datum 1983 (NAD 83)
Projection and 10,000-meter grid: UTM Zone 17

0 1 2 3 4 Miles

Important

The forest visitor should read and understand this map in its entirety. If you have questions please contact this National Forest Unit for clarification. This map takes precedence over any on the ground signs. Road, trail and area users must comply with this map as well as all federal, state, and local laws and regulations. Compliance with these rules are the responsibility of the user. These designations apply to National Forest Lands and National Forest roads, trails and areas under National Forest jurisdiction.

Map 46

Motor Vehicle Use Map 2012

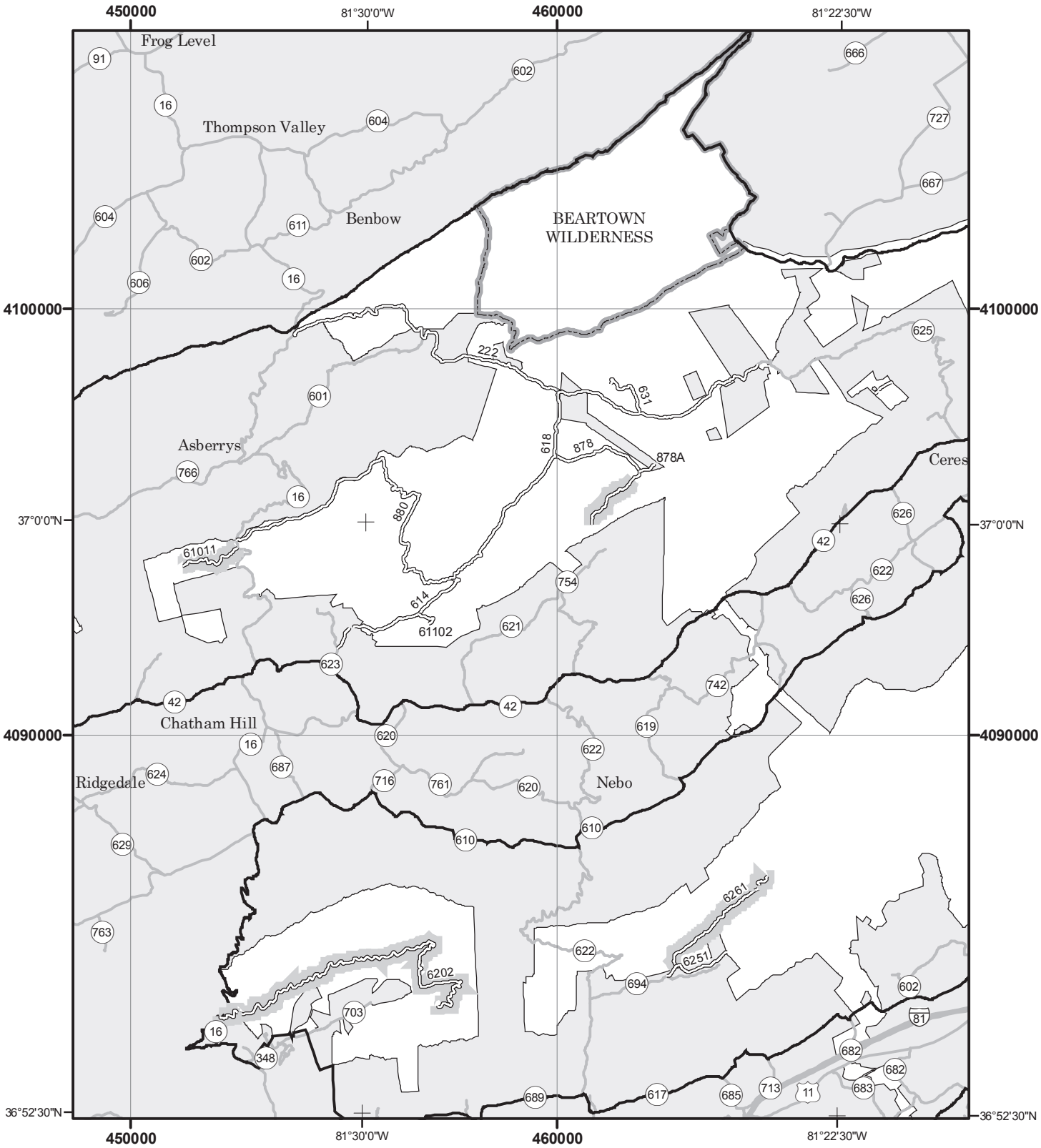

LEGEND

- Roads Open to Highway Legal Vehicles Only
- Roads Open to All Vehicles
- Trails Open to Vehicles 50" or Less in Width
- Trails Open to Motorcycles Only
- Special Vehicle Designation (See Table)
- Seasonal Designation (See Table) {Used along with road or trail listed above}
- Interstate
- Other Public Roads
- Motorized Trail Access
- Forest or Unit Boundary
- Non-National Forest System Lands
- Wilderness
- Lakes

N

North American Datum 1983 (NAD 83)
Projection and 10,000-meter grid: UTM Zone 17

0 1 2 3 4 Miles

Important

The forest visitor should read and understand this map in its entirety. If you have questions please contact this National Forest Unit for clarification. This map takes precedence over any on the ground signs. Road, trail and area users must comply with this map as well as all federal, state, and local laws and regulations. Compliance with these rules are the responsibility of the user. These designations apply to National Forest Lands and National Forest roads, trails and areas under National Forest jurisdiction.

Map 47

Motor Vehicle Use Map 2012

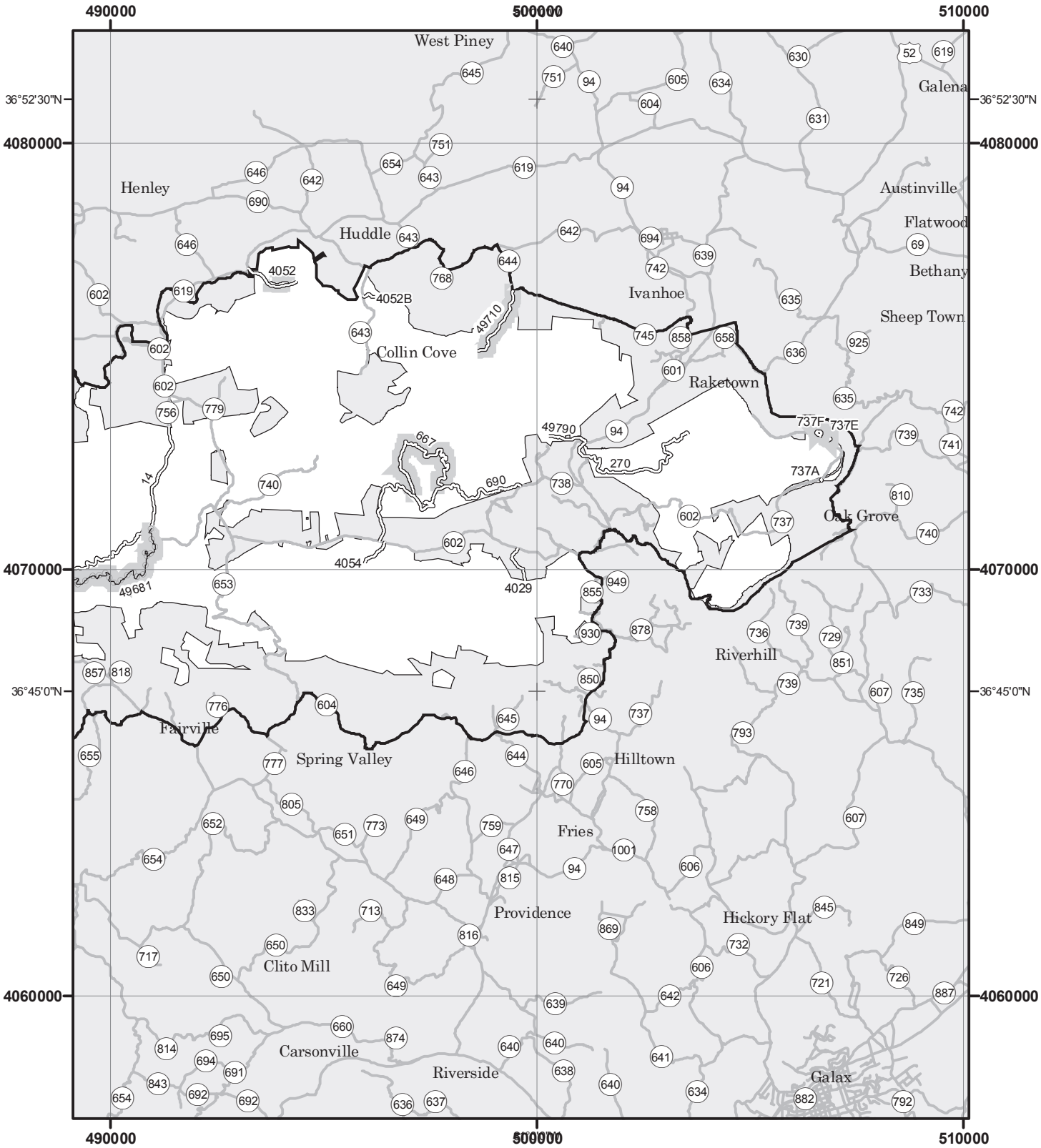

LEGEND

- Roads Open to Highway Legal Vehicles Only
- Roads Open to All Vehicles
- Trails Open to Vehicles 50" or Less in Width
- Trails Open to Motorcycles Only
- Special Vehicle Designation (See Table)
- Seasonal Designation (See Table) {Used along with road or trail listed above}
- Interstate
- Other Public Roads
- Motorized Trail Access
- Forest or Unit Boundary
- Non-National Forest System Lands
- Wilderness
- Lakes

N

North American Datum 1983 (NAD 83)
Projection and 10,000-meter grid: UTM Zone 17

0 1 2 3 4 Miles

Important

The forest visitor should read and understand this map in its entirety. If you have questions please contact this National Forest Unit for clarification. This map takes precedence over any on the ground signs. Road, trail and area users must comply with this map as well as all federal, state, and local laws and regulations. Compliance with these rules are the responsibility of the user. These designations apply to National Forest Lands and National Forest roads, trails and areas under National Forest jurisdiction.

Map 48

Motor Vehicle Use Map 2012

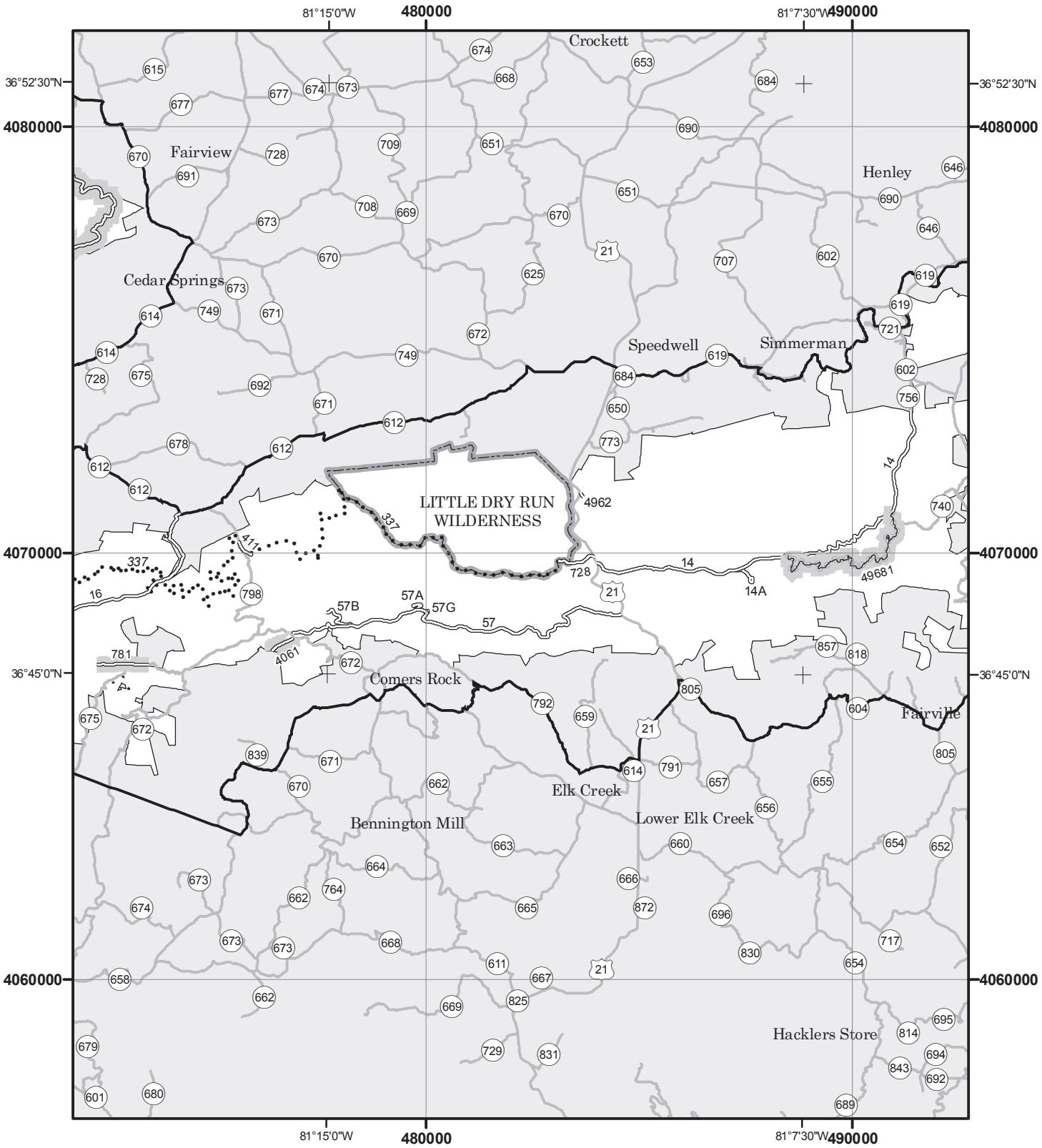

LEGEND

- Roads Open to Highway Legal Vehicles Only
- Roads Open to All Vehicles
- Trails Open to Vehicles 50" or Less in Width
- Trails Open to Motorcycles Only
- Special Vehicle Designation (See Table)
- Seasonal Designation (See Table) {Used along with road or trail listed above}
- Interstate
- Other Public Roads
- Motorized Trail Access
- Forest or Unit Boundary
- Non-National Forest System Lands
- Wilderness
- Lakes

N

North American Datum 1983 (NAD 83)
Projection and 10,000-meter grid: UTM Zone 17

0 1 2 3 4 Miles

Important

The forest visitor should read and understand this map in its entirety. If you have questions please contact this National Forest Unit for clarification. This map takes precedence over any on the ground signs. Road, trail and area users must comply with this map as well as all federal, state, and local laws and regulations. Compliance with these rules are the responsibility of the user. These designations apply to National Forest Lands and National Forest roads, trails and areas under National Forest jurisdiction.

Map 49

Motor Vehicle Use Map 2012

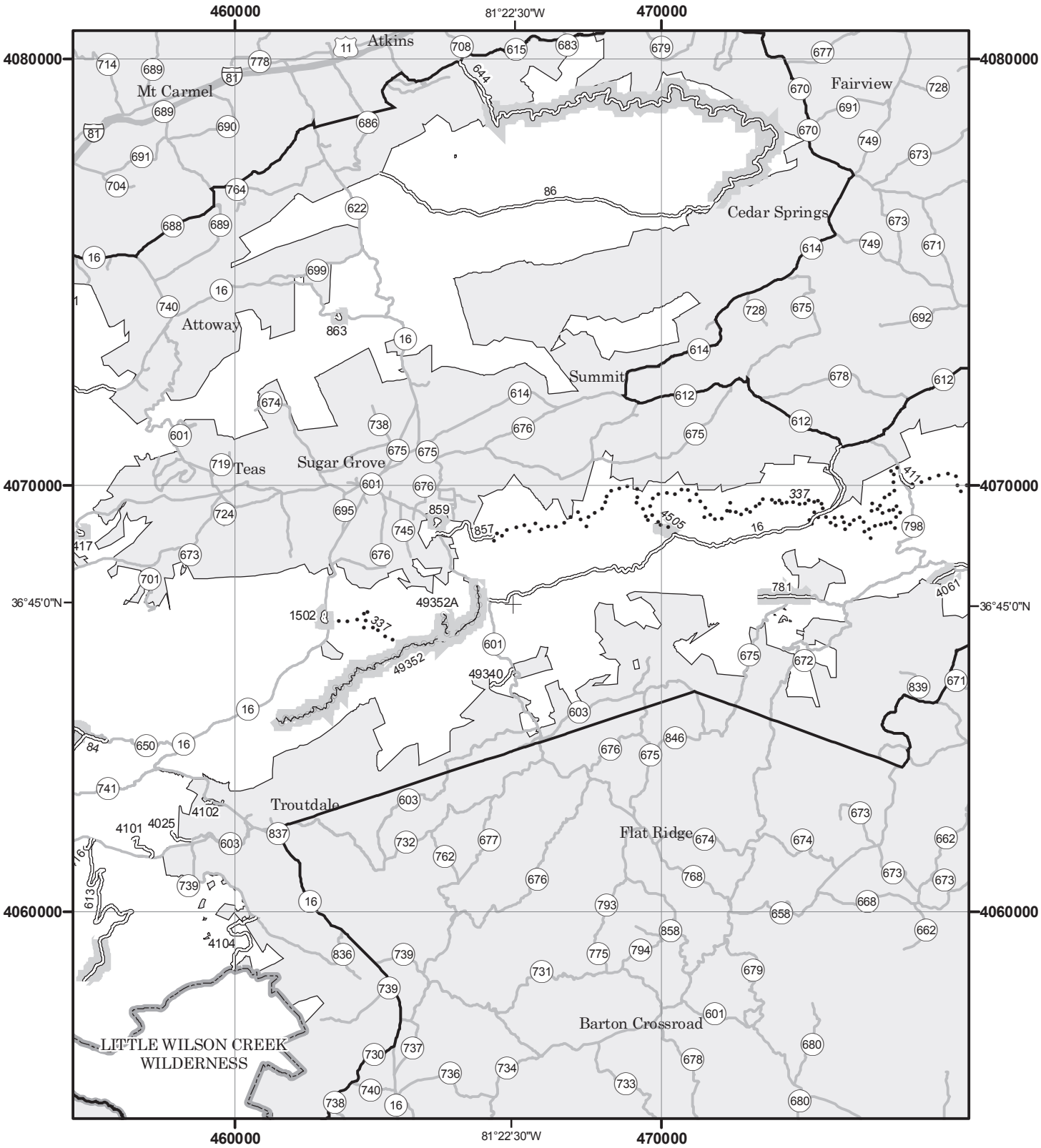

LEGEND

- Roads Open to Highway Legal Vehicles Only
- Roads Open to All Vehicles
- Trails Open to Vehicles 50" or Less in Width
- Trails Open to Motorcycles Only
- Special Vehicle Designation (See Table)
- Seasonal Designation (See Table) {Used along with road or trail listed above}
- Interstate
- Other Public Roads
- Motorized Trail Access
- Forest or Unit Boundary
- Non-National Forest System Lands
- Wilderness
- Lakes

N

North American Datum 1983 (NAD 83)
Projection and 10,000-meter grid: UTM Zone 17

0 1 2 3 4 Miles

Important

The forest visitor should read and understand this map in its entirety. If you have questions please contact this National Forest Unit for clarification. This map takes precedence over any on the ground signs. Road, trail and area users must comply with this map as well as all federal, state, and local laws and regulations. Compliance with these rules are the responsibility of the user. These designations apply to National Forest Lands and National Forest roads, trails and areas under National Forest jurisdiction.

Map 50

Motor Vehicle Use Map 2012

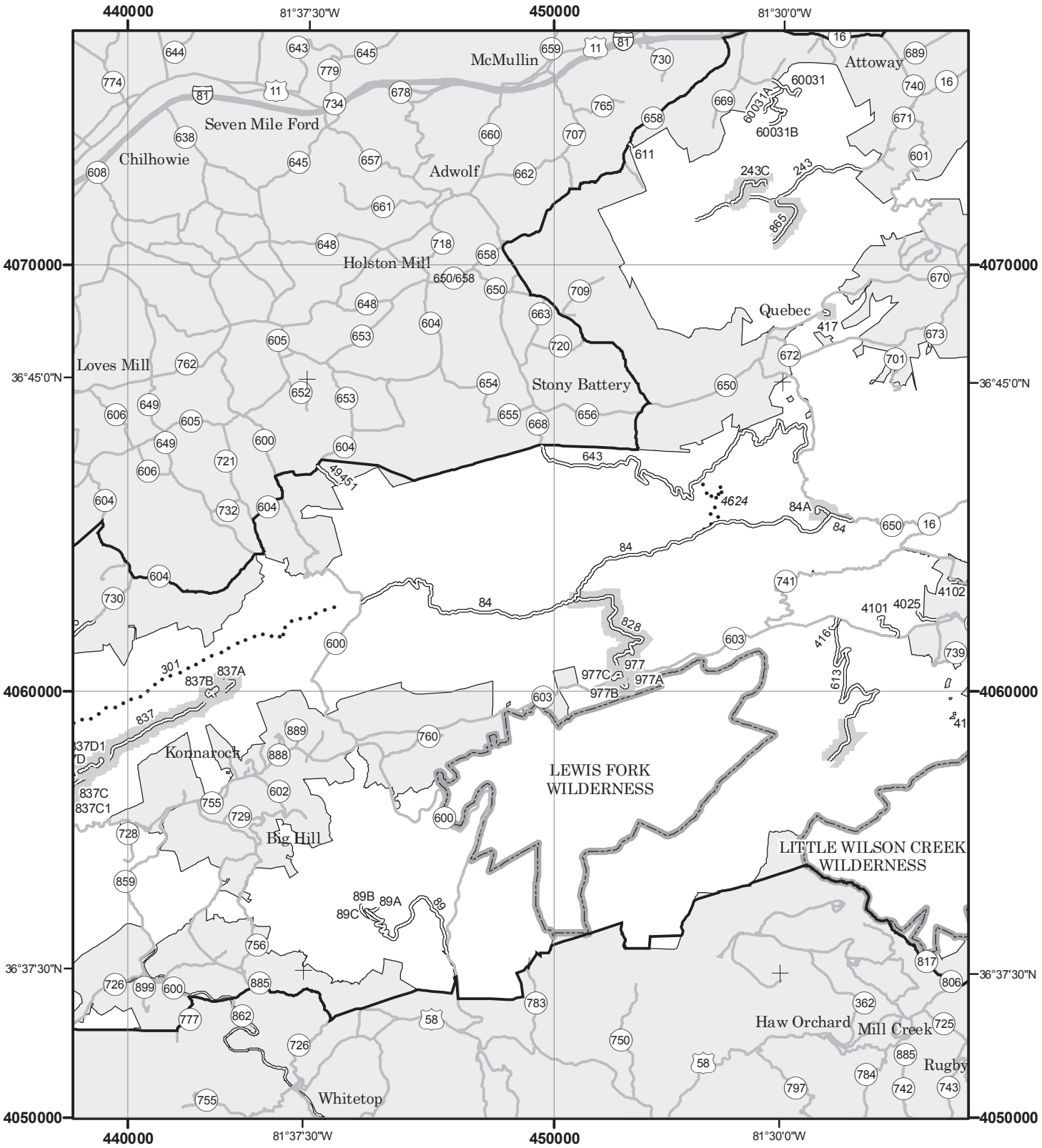

LEGEND

- Roads Open to Highway Legal Vehicles Only
- Roads Open to All Vehicles
- Trails Open to Vehicles 50" or Less in Width
- Trails Open to Motorcycles Only
- Special Vehicle Designation (See Table)
- Seasonal Designation (See Table) {Used along with road or trail listed above}
- Interstate
- Other Public Roads
- Motorized Trail Access
- Forest or Unit Boundary
- Non-National Forest System Lands
- Wilderness
- Lakes

N

North American Datum 1983 (NAD 83)
Projection and 10,000-meter grid: UTM Zone 17

0 1 2 3 4 Miles

Important

The forest visitor should read and understand this map in its entirety. If you have questions please contact this National Forest Unit for clarification. This map takes precedence over any on the ground signs. Road, trail and area users must comply with this map as well as all federal, state, and local laws and regulations. Compliance with these rules are the responsibility of the user. These designations apply to National Forest Lands and National Forest roads, trails and areas under National Forest jurisdiction.

Map 51

Motor Vehicle Use Map 2012

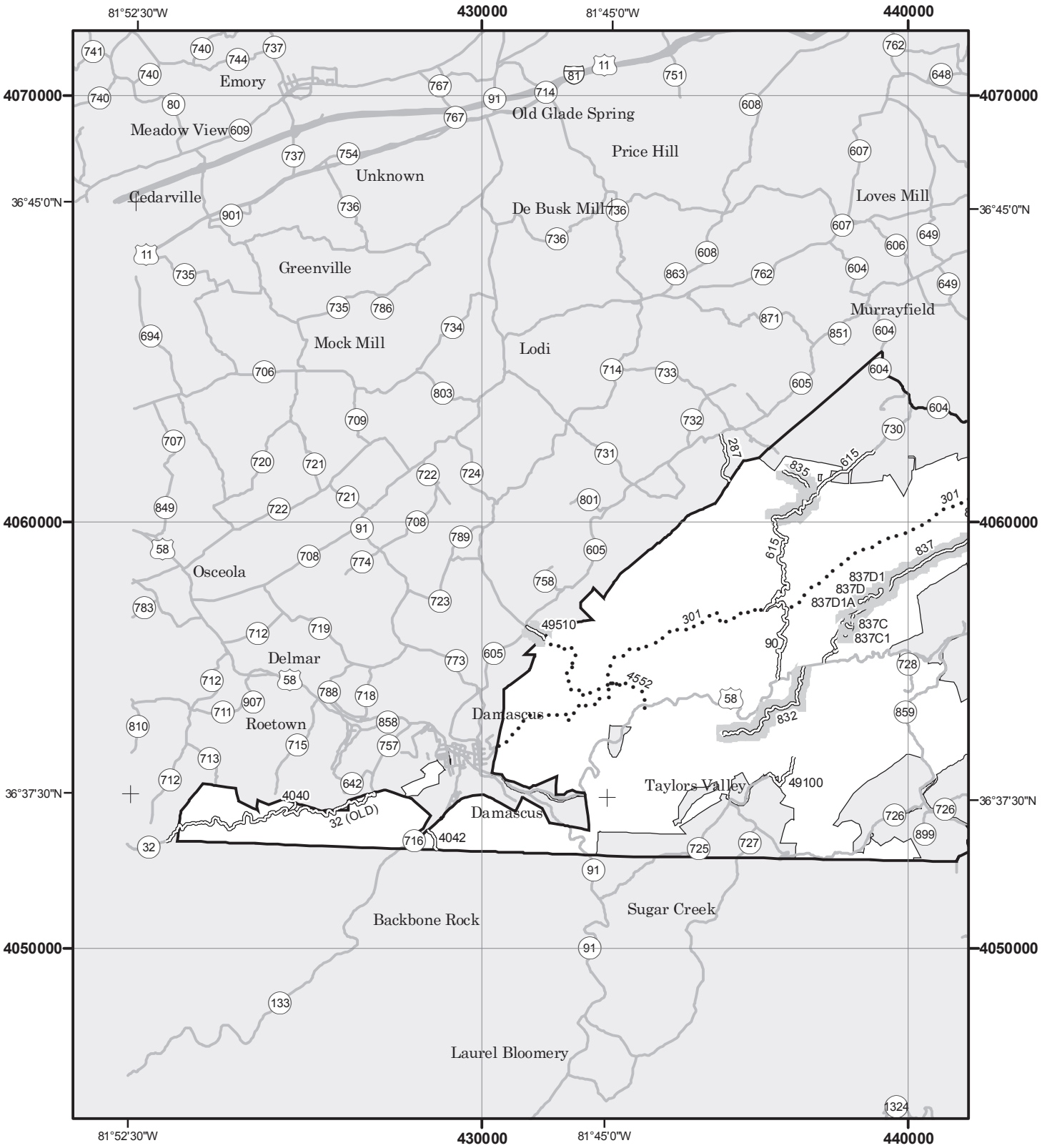

LEGEND

- Roads Open to Highway Legal Vehicles Only
- Roads Open to All Vehicles
- Trails Open to Vehicles 50" or Less in Width
- Trails Open to Motorcycles Only
- Special Vehicle Designation (See Table)
- Seasonal Designation (See Table) {Used along with road or trail listed above}
- Interstate
- Other Public Roads
- Motorized Trail Access
- Forest or Unit Boundary
- Non-National Forest System Lands
- Wilderness
- Lakes

N

North American Datum 1983 (NAD 83)
Projection and 10,000-meter grid: UTM Zone 17

0 1 2 3 4 Miles

Important

The forest visitor should read and understand this map in its entirety. If you have questions please contact this National Forest Unit for clarification. This map takes precedence over any on the ground signs. Road, trail and area users must comply with this map as well as all federal, state, and local laws and regulations. Compliance with these rules are the responsibility of the user. These designations apply to National Forest Lands and National Forest roads, trails and areas under National Forest jurisdiction.

Map 52

Motor Vehicle Use Map 2012

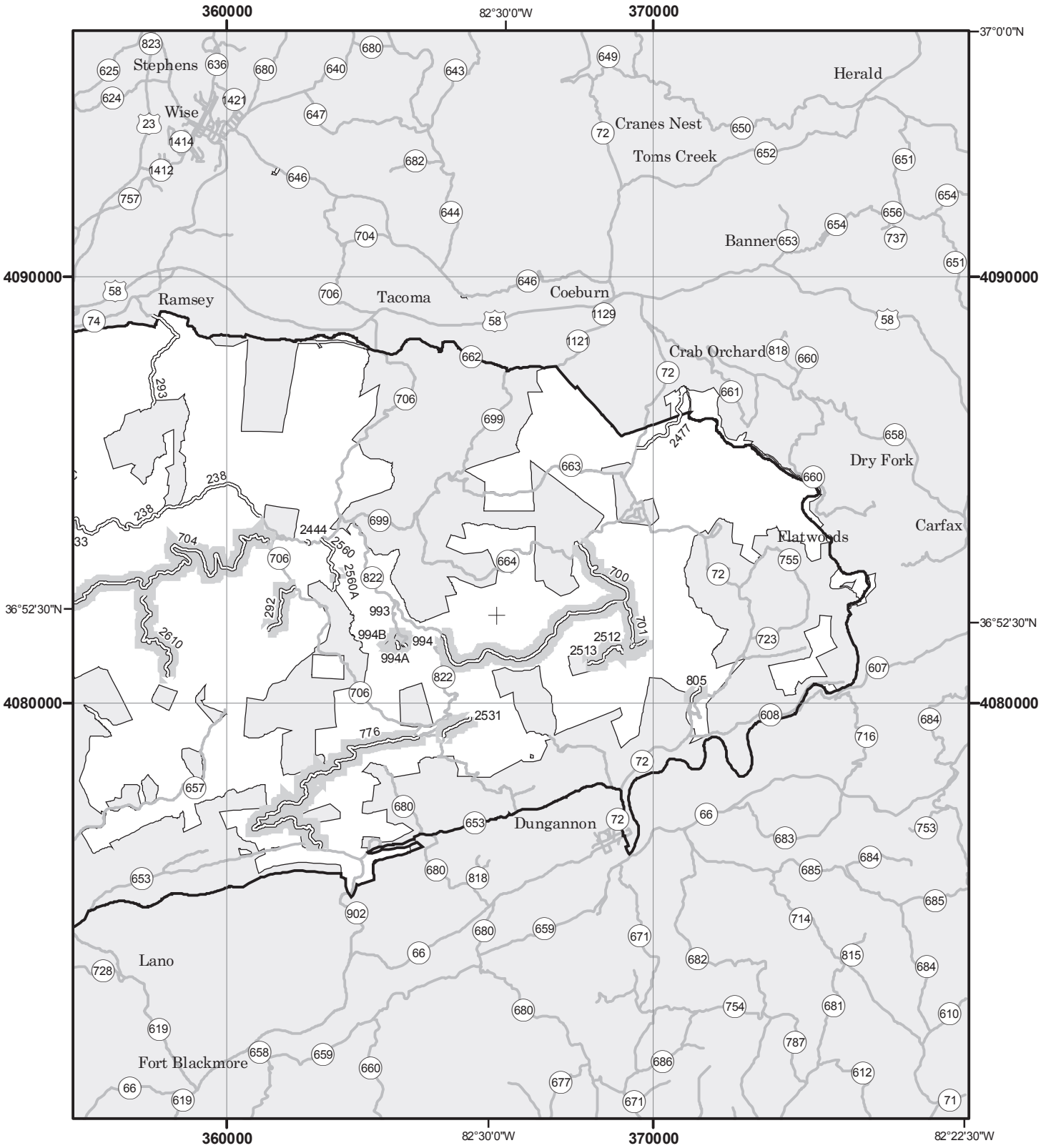

LEGEND

- Roads Open to Highway Legal Vehicles Only
- Roads Open to All Vehicles
- Trails Open to Vehicles 50" or Less in Width
- Trails Open to Motorcycles Only
- Special Vehicle Designation (See Table)
- Seasonal Designation (See Table) {Used along with road or trail listed above}
- Interstate
- Other Public Roads
- Motorized Trail Access
- Forest or Unit Boundary
- Non-National Forest System Lands
- Wilderness
- Lakes

N

North American Datum 1983 (NAD 83)
Projection and 10,000-meter grid: UTM Zone 17

0 1 2 3 4 Miles

Important

The forest visitor should read and understand this map in its entirety. If you have questions please contact this National Forest Unit for clarification. This map takes precedence over any on the ground signs. Road, trail and area users must comply with this map as well as all federal, state, and local laws and regulations. Compliance with these rules are the responsibility of the user. These designations apply to National Forest Lands and National Forest roads, trails and areas under National Forest jurisdiction.

Map 53

Motor Vehicle Use Map 2012

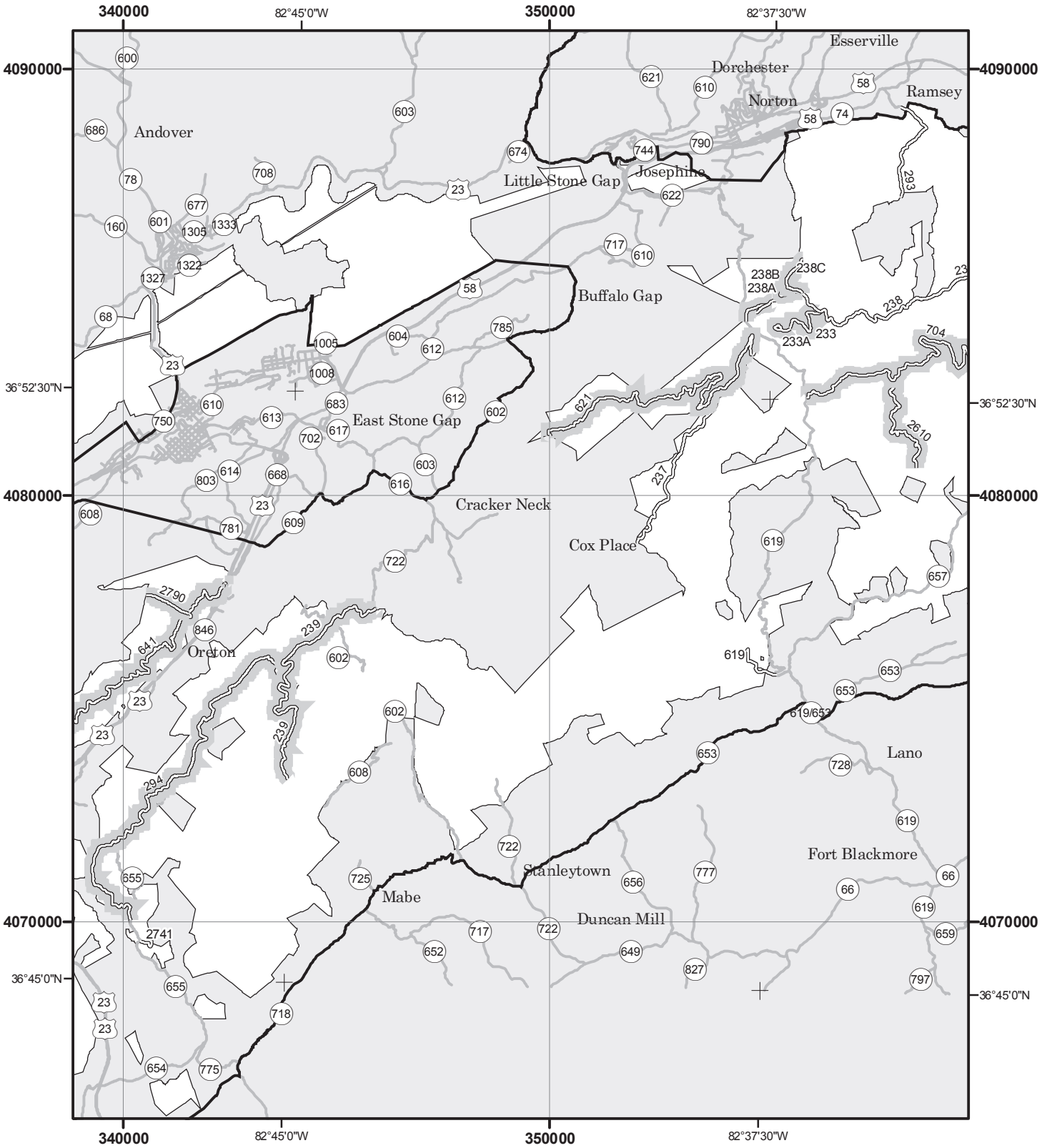

LEGEND

- Roads Open to Highway Legal Vehicles Only
- Roads Open to All Vehicles
- Trails Open to Vehicles 50" or Less in Width
- Trails Open to Motorcycles Only
- Special Vehicle Designation (See Table)
- Seasonal Designation (See Table) {Used along with road or trail listed above}
- Interstate
- Other Public Roads
- Motorized Trail Access
- Forest or Unit Boundary
- Non-National Forest System Lands
- Wilderness
- Lakes

N

North American Datum 1983 (NAD 83)
Projection and 10,000-meter grid: UTM Zone 17

0 1 2 3 4 Miles

Important

The forest visitor should read and understand this map in its entirety. If you have questions please contact this National Forest Unit for clarification. This map takes precedence over any on the ground signs. Road, trail and area users must comply with this map as well as all federal, state, and local laws and regulations. Compliance with these rules are the responsibility of the user. These designations apply to National Forest Lands and National Forest roads, trails and areas under National Forest jurisdiction.

Map 54

Motor Vehicle Use Map 2012

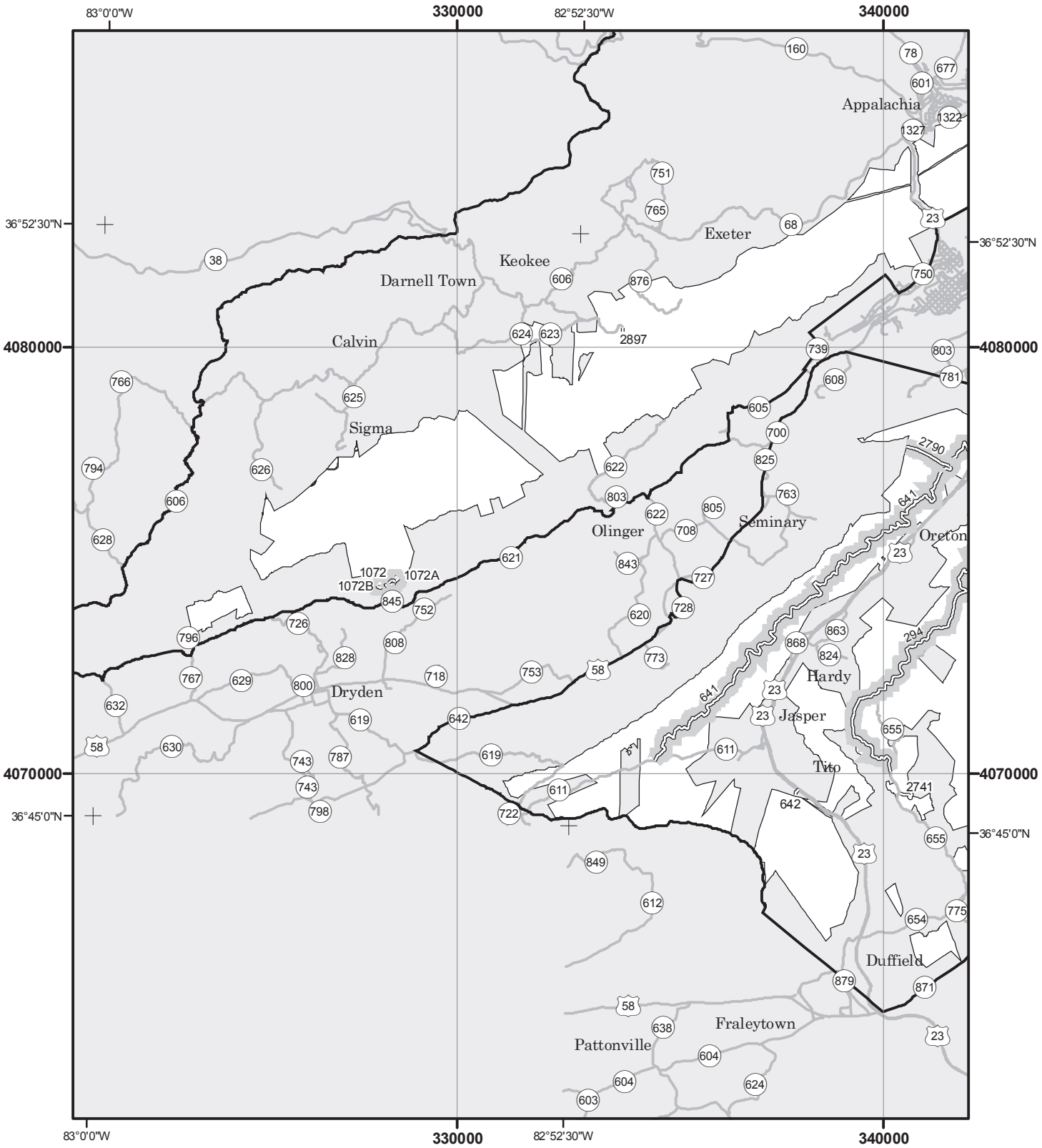

LEGEND

- Roads Open to Highway Legal Vehicles Only
- Roads Open to All Vehicles
- Trails Open to Vehicles 50" or Less in Width
- Trails Open to Motorcycles Only
- Special Vehicle Designation (See Table)
- Seasonal Designation (See Table) {Used along with road or trail listed above}
- Interstate
- Other Public Roads
- Motorized Trail Access
- Forest or Unit Boundary
- Non-National Forest System Lands
- Wilderness
- Lakes

N

North American Datum 1983 (NAD 83)
Projection and 10,000-meter grid: UTM Zone 17

0 1 2 3 4 Miles

Important

The forest visitor should read and understand this map in its entirety. If you have questions please contact this National Forest Unit for clarification. This map takes precedence over any on the ground signs. Road, trail and area users must comply with this map as well as all federal, state, and local laws and regulations. Compliance with these rules are the responsibility of the user. These designations apply to National Forest Lands and National Forest roads, trails and areas under National Forest jurisdiction.

Map 55

Motor Vehicle Use Map 2012

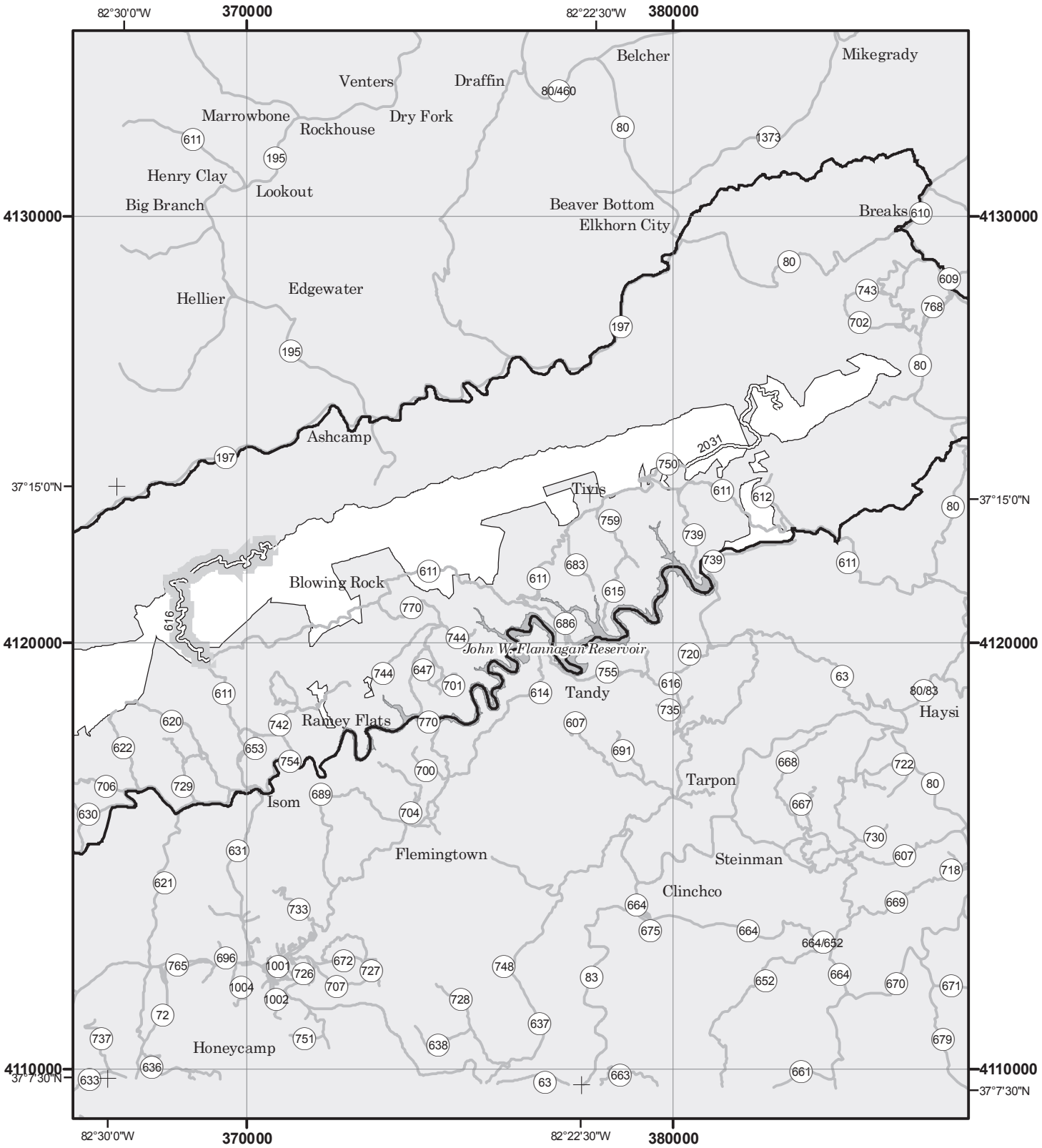

North American Datum 1983 (NAD 83)
Projection and 10,000-meter grid: UTM Zone 17

0 1 2 3 4 Miles

LEGEND

- Roads Open to Highway Legal Vehicles Only
- Roads Open to All Vehicles
- Trails Open to Vehicles 50" or Less in Width
- Trails Open to Motorcycles Only
- Special Vehicle Designation (See Table)
- Seasonal Designation (See Table) {Used along with road or trail listed above}
- Interstate
- Other Public Roads
- Motorized Trail Access
- Forest or Unit Boundary
- Non-National Forest System Lands
- Wilderness
- Lakes

N

Important

The forest visitor should read and understand this map in its entirety. If you have questions please contact this National Forest Unit for clarification. This map takes precedence over any on the ground signs. Road, trail and area users must comply with this map as well as all federal, state, and local laws and regulations. Compliance with these rules are the responsibility of the user. These designations apply to National Forest Lands and National Forest roads, trails and areas under National Forest jurisdiction.

Map 56

Motor Vehicle Use Map 2012

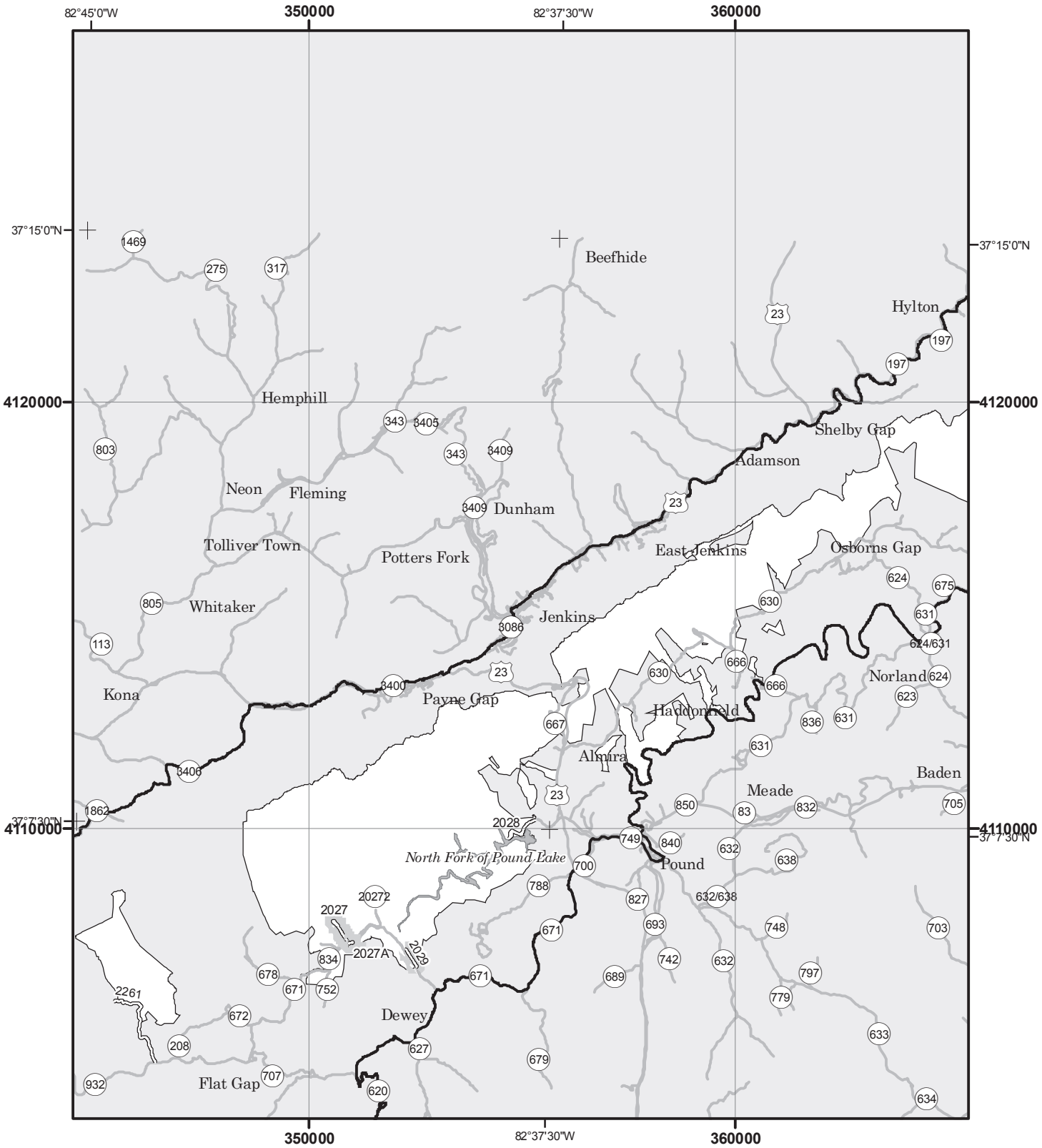

LEGEND

- Roads Open to Highway Legal Vehicles Only
- Roads Open to All Vehicles
- Trails Open to Vehicles 50" or Less in Width
- Trails Open to Motorcycles Only
- Special Vehicle Designation (See Table)
- Seasonal Designation (See Table) {Used along with road or trail listed above}
- Interstate
- Other Public Roads
- Motorized Trail Access
- Forest or Unit Boundary
- Non-National Forest System Lands
- Wilderness
- Lakes

N

North American Datum 1983 (NAD 83)
Projection and 10,000-meter grid: UTM Zone 17

0 1 2 3 4 Miles

Important

The forest visitor should read and understand this map in its entirety. If you have questions please contact this National Forest Unit for clarification. This map takes precedence over any on the ground signs. Road, trail and area users must comply with this map as well as all federal, state, and local laws and regulations. Compliance with these rules are the responsibility of the user. These designations apply to National Forest Lands and National Forest roads, trails and areas under National Forest jurisdiction.

Seasonal and Special Vehicle Designations

Route Number	Legend		Special Vehicle Designation	Dates Allowed	Beginning Mile Post	Ending Mile Post
1015		Roads open to highway legal vehicles only, with Seasonal Designation	Seasonal Designation	10/01-01/10	0.000	3.100
10281		Roads open to highway legal vehicles only, with Seasonal Designation	Seasonal Designation	10/01-01/10	0.000	1.540
104A		Roads open to highway legal vehicles only, with Seasonal Designation	Seasonal Designation	04/01-01/10	0.000	0.300
10631		Roads open to highway legal vehicles only, with Seasonal Designation	Seasonal Designation	10/01-01/10	0.190	2.000
107		Roads open to highway legal vehicles only, with Seasonal Designation	Seasonal Designation	10/01-01/10	0.000	2.630
1072		Roads open to highway legal vehicles only, with Seasonal Designation	Seasonal Designation	03/24-01/10	0.000	0.344
1072A		Roads open to highway legal vehicles only, with Seasonal Designation	Seasonal Designation	03/24-01/10	0.000	0.485
1072B		Roads open to highway legal vehicles only, with Seasonal Designation	Seasonal Designation	03/24-01/10	0.000	0.090
108		Roads open to highway legal vehicles only, with Seasonal Designation	Seasonal Designation	04/01-01/10	1.329	2.160
1133		Roads open to highway legal vehicles only, with Seasonal Designation	Seasonal Designation	10/01-01/10	0.000	2.250
1144		Roads open to highway legal vehicles only, with Seasonal Designation	Seasonal Designation	01/01-01/31,04/01-05/31,09/01-12/31	0.000	2.380
1158		Roads open to highway legal vehicles only, with Seasonal Designation	Seasonal Designation	04/01-01/10	1.960	2.590

Seasonal and Special Vehicle Designations

Route Number	Legend		Special Vehicle Designation	Dates Allowed	Beginning Mile Post	Ending Mile Post
1167		Roads open to highway legal vehicles only, with Seasonal Designation	Seasonal Designation	04/01-01/10	0.000	6.730
1171		Roads open to highway legal vehicles only, with Seasonal Designation	Seasonal Designation	04/01-01/10	0.000	0.922
1183		Roads open to highway legal vehicles only, with Seasonal Designation	Seasonal Designation	04/01-01/10	0.000	3.200
1199		Roads open to highway legal vehicles only, with Seasonal Designation	Seasonal Designation	09/01-01/10	0.000	0.140
121		Roads open to highway legal vehicles only, with Seasonal Designation	Seasonal Designation	01/01-01/31,04/01-05/31,09/01-12/31	0.000	14.400
121B		Roads open to highway legal vehicles only, with Seasonal Designation	Seasonal Designation	01/01-01/31,04/01-05/31,09/01-12/31	0.000	0.500
1237		Roads open to highway legal vehicles only, with Seasonal Designation	Seasonal Designation	10/01-01/10	0.000	1.300
124		Roads open to highway legal vehicles only, with Seasonal Designation	Seasonal Designation	01/01-01/31,04/01-05/31,09/01-12/31	0.000	3.780
1241		Roads open to highway legal vehicles only, with Seasonal Designation	Seasonal Designation	04/01-01/10	0.000	0.720
1241A		Roads open to highway legal vehicles only, with Seasonal Designation	Seasonal Designation	04/01-01/10	0.000	0.920
125A		Roads open to highway legal vehicles only, with Seasonal Designation	Seasonal Designation	01/01-01/31,04/01-05/31,09/01-12/31	0.000	1.200
1269		Roads open to highway legal vehicles only, with Seasonal Designation	Seasonal Designation	01/01-02/11,04/08-05/13,10/01-12/31	0.000	2.094

Seasonal and Special Vehicle Designations

Route Number	Legend		Special Vehicle Designation	Dates Allowed	Beginning Mile Post	Ending Mile Post
1279		Roads open to highway legal vehicles only, with Seasonal Designation	Seasonal Designation	10/01-01/10	0.000	2.620
1279B		Disabled Hunter Access, with Seasonal Designation	Seasonal Designation	10/01-01/10	0.000	0.800
1286		Roads open to highway legal vehicles only, with Seasonal Designation	Seasonal Designation	04/01-01/10	1.290	4.700
1303		Roads open to highway legal vehicles only, with Seasonal Designation	Seasonal Designation	10/01-01/10	0.190	1.650
1324		Roads open to highway legal vehicles only, with Seasonal Designation	Seasonal Designation	01/01-01/31,04/01-05/31,09/01-12/31	0.000	3.800
141		Roads open to highway legal vehicles only, with Seasonal Designation	Seasonal Designation	01/01-01/31,04/01-05/31,09/01-12/31	0.730	1.850
1502		Roads open to highway legal vehicles only, with Seasonal Designation	Seasonal Designation	04/01-01/10	0.000	0.300
151G		Roads open to highway legal vehicles only, with Seasonal Designation	Seasonal Designation	10/01-01/10	0.000	2.450
151H		Disabled Hunter Access, with Seasonal Designation	Seasonal Designation	10/01-01/10	0.000	1.750
152		Roads open to highway legal vehicles only, with Seasonal Designation	Seasonal Designation	10/01-01/10	0.000	6.500
152D		Roads open to highway legal vehicles only, with Seasonal Designation	Seasonal Designation	10/01-01/10	0.000	0.500
1575		Roads open to highway legal vehicles only, with Seasonal Designation	Seasonal Designation	04/01-01/10	0.000	0.480

Seasonal and Special Vehicle Designations

Route Number	Legend		Special Vehicle Designation	Dates Allowed	Beginning Mile Post	Ending Mile Post
1576		Roads open to highway legal vehicles only, with Seasonal Designation	Seasonal Designation	10/01-01/10	0.000	2.020
1602		Roads open to highway legal vehicles only, with Seasonal Designation	Seasonal Designation	10/01-01/10	0.000	0.300
162		Roads open to highway legal vehicles only, with Seasonal Designation	Seasonal Designation	04/01-01/10	0.000	10.200
1628		Roads open to highway legal vehicles only, with Seasonal Designation	Seasonal Designation	10/01-01/10	0.260	0.800
1629		Roads open to highway legal vehicles only, with Seasonal Designation	Seasonal Designation	04/01-06/30,10/01-12/31	0.230	1.220
1629A		Roads open to highway legal vehicles only, with Seasonal Designation	Seasonal Designation	04/01-06/30,10/01-12/31	0.500	0.800
1629B		Roads open to highway legal vehicles only, with Seasonal Designation	Seasonal Designation	04/01-06/30,10/01-12/31	0.000	0.600
162A		Roads open to highway legal vehicles only, with Seasonal Designation	Seasonal Designation	04/01-01/10	0.000	2.000
162B		Roads open to highway legal vehicles only, with Seasonal Designation	Seasonal Designation	04/01-01/10	0.000	1.500
162C		Roads open to highway legal vehicles only, with Seasonal Designation	Seasonal Designation	04/01-01/10	0.000	0.200
1702		Roads open to highway legal vehicles and ATV's, with Seasonal Designation	Seasonal Designation	03/14-01/31	0.000	8.300
1716		Roads open to highway legal vehicles and ATV's, with Seasonal Designation	Seasonal Designation	01/01-01/31,03/19-12/31	0.000	3.200

Seasonal and Special Vehicle Designations

Route Number	Legend		Special Vehicle Designation	Dates Allowed	Beginning Mile Post	Ending Mile Post
1719		Roads open to highway legal vehicles only, with Seasonal Designation	Seasonal Designation	10/01-01/10	1.310	6.740
172		Roads open to highway legal vehicles only, with Seasonal Designation	Seasonal Designation	05/26-10/01	0.000	0.860
1725		Roads open to highway legal vehicles only, with Seasonal Designation	Seasonal Designation	08/01-01/10	0.380	2.480
1733A		Roads open to highway legal vehicles only, with Seasonal Designation	Seasonal Designation	01/01-01/31,04/01-05/31,09/01-12/31	0.000	0.130
1737		Roads open to highway legal vehicles only, with Seasonal Designation	Seasonal Designation	05/01-10/31	0.000	0.275
1738		Roads open to highway legal vehicles only, with Seasonal Designation	Seasonal Designation	05/01-10/31	0.000	0.635
1740		Roads open to highway legal vehicles only, with Seasonal Designation	Seasonal Designation	05/01-10/31	0.000	0.237
1741		Roads open to highway legal vehicles only, with Seasonal Designation	Seasonal Designation	05/01-10/31	0.000	0.252
1741A		Roads open to highway legal vehicles only, with Seasonal Designation	Seasonal Designation	05/01-10/31	0.000	0.084
1744		Roads open to highway legal vehicles only, with Seasonal Designation	Seasonal Designation	01/01-01/31,04/01-05/31,09/01-12/31	0.000	0.850
1745		Roads open to highway legal vehicles only, with Seasonal Designation	Seasonal Designation	01/01-01/31,04/01-05/31,09/01-12/31	0.000	0.640
1749A		Roads open to highway legal vehicles only, with Seasonal Designation	Seasonal Designation	05/01-10/31	0.000	0.120

Seasonal and Special Vehicle Designations

Route Number	Legend		Special Vehicle Designation	Dates Allowed	Beginning Mile Post	Ending Mile Post
1823		Roads open to highway legal vehicles only, with Seasonal Designation	Seasonal Designation	04/01-01/10	0.000	2.350
1830		Roads open to highway legal vehicles only, with Seasonal Designation	Seasonal Designation	04/01-01/10	0.000	2.200
1843		Roads open to highway legal vehicles only, with Seasonal Designation	Seasonal Designation	01/01-01/31,04/01-05/31,09/01-12/31	0.000	0.200
1857		Roads open to highway legal vehicles only, with Seasonal Designation	Seasonal Designation	08/01-01/10	0.140	1.551
1859		Roads open to highway legal vehicles only, with Seasonal Designation	Seasonal Designation	08/01-01/10	0.000	0.346
1863		Roads open to highway legal vehicles only, with Seasonal Designation	Seasonal Designation	08/01-01/10	0.370	2.500
188		Roads open to highway legal vehicles only, with Seasonal Designation	Seasonal Designation	10/01-01/10	0.000	5.000
1881		Roads open to highway legal vehicles only, with Seasonal Designation	Seasonal Designation	04/01-01/10	0.000	4.070
1918		Roads open to highway legal vehicles only, with Seasonal Designation	Seasonal Designation	01/01-01/31,04/01-05/31,09/01-12/31	0.000	1.160
192		Roads open to highway legal vehicles only, with Seasonal Designation	Seasonal Designation	04/01-01/10	1.080	3.194
194C		Roads open to highway legal vehicles only, with Seasonal Designation	Seasonal Designation	01/01-01/31,04/01-05/31,09/01-12/31	0.000	1.270
2027		Roads open to highway legal vehicles only, with Seasonal Designation	Seasonal Designation	03/24-01/10	0.000	0.730

Seasonal and Special Vehicle Designations

Route Number	Legend		Special Vehicle Designation	Dates Allowed	Beginning Mile Post	Ending Mile Post
2027A		Roads open to highway legal vehicles only, with Seasonal Designation	Seasonal Designation	03/24-01/10	0.000	1.000
2029		Roads open to highway legal vehicles only, with Seasonal Designation	Seasonal Designation	03/24-01/10	0.000	0.332
208		Roads open to highway legal vehicles only, with Seasonal Designation	Seasonal Designation	10/01-01/10	1.220	1.530
224		Roads open to highway legal vehicles only, with Seasonal Designation	Seasonal Designation	01/01-01/10,04/01-05/21,07/01-12/31	0.000	9.000
225C		Roads open to highway legal vehicles only, with Seasonal Designation	Seasonal Designation	09/01-01/10	0.000	2.000
230		Roads open to all Vehicles, with Seasonal Designation	Seasonal Designation	04/01-01/10	0.610	1.680
233		Roads open to highway legal vehicles only, with Seasonal Designation	Seasonal Designation	03/24-01/10	0.000	1.120
233A		Roads open to highway legal vehicles only, with Seasonal Designation	Seasonal Designation	03/24-01/10	0.000	0.581
236		Roads open to highway legal vehicles only, with Seasonal Designation	Seasonal Designation	10/01-01/10	0.320	1.580
238		Roads open to highway legal vehicles only, with Seasonal Designation	Seasonal Designation	03/24-01/10	4.622	5.182
238B		Roads open to highway legal vehicles only, with Seasonal Designation	Seasonal Designation	03/24-01/10	0.000	0.350
238C		Roads open to highway legal vehicles only, with Seasonal Designation	Seasonal Designation	03/24-01/10	0.000	0.740

Seasonal and Special Vehicle Designations

Route Number	Legend		Special Vehicle Designation	Dates Allowed	Beginning Mile Post	Ending Mile Post
239		Roads open to highway legal vehicles only, with Seasonal Designation	Seasonal Designation	03/24-01/10	1.810	6.552
240		Roads open to highway legal vehicles only, with Seasonal Designation	Seasonal Designation	04/01-01/10	2.730	11.266
241		Roads open to highway legal vehicles only, with Seasonal Designation	Seasonal Designation	01/01-01/31,04/01-05/31,09/01-12/31	2.680	9.270
241B		Roads open to highway legal vehicles only, with Seasonal Designation	Seasonal Designation	01/01-01/31,04/01-05/31,09/01-12/31	0.000	0.060
243C		Roads open to highway legal vehicles only, with Seasonal Designation	Seasonal Designation	04/01-01/10	0.000	0.860
244		Roads open to highway legal vehicles only, with Seasonal Designation	Seasonal Designation	03/15-01/10	0.000	0.265
244A		Roads open to highway legal vehicles only, with Seasonal Designation	Seasonal Designation	03/15-01/10	0.000	0.050
244B		Roads open to highway legal vehicles only, with Seasonal Designation	Seasonal Designation	03/15-01/10	0.000	0.050
2512		Roads open to highway legal vehicles only, with Seasonal Designation	Seasonal Designation	03/24-01/10	0.000	1.250
2513		Roads open to highway legal vehicles only, with Seasonal Designation	Seasonal Designation	03/24-01/10	0.000	1.500
252		Roads open to highway legal vehicles only, with Seasonal Designation	Seasonal Designation	01/01-01/10,04/01-05/21,08/01-12/31	1.420	5.210
2531		Roads open to highway legal vehicles only, with Seasonal Designation	Seasonal Designation	03/24-01/10	0.000	0.600

Seasonal and Special Vehicle Designations

Route Number	Legend		Special Vehicle Designation	Dates Allowed	Beginning Mile Post	Ending Mile Post
255		Roads open to highway legal vehicles only, with Seasonal Designation	Seasonal Designation	10/01-01/10	2.280	4.330
2560A		Roads open to highway legal vehicles only, with Seasonal Designation	Seasonal Designation	03/24-01/10	0.000	0.200
258		Roads open to highway legal vehicles only, with Seasonal Designation	Seasonal Designation	01/01-02/29,04/01-05/31,09/01-12/31	0.000	7.000
258A		Roads open to highway legal vehicles only, with Seasonal Designation	Seasonal Designation	01/01-02/29,04/01-05/31,09/01-12/31	0.000	2.423
2610		Roads open to highway legal vehicles only, with Seasonal Designation	Seasonal Designation	03/24-01/10	0.000	2.000
274		Roads open to highway legal vehicles only, with Seasonal Designation	Seasonal Designation	03/15-01/10	0.450	9.167
274B		Roads open to highway legal vehicles only, with Seasonal Designation	Seasonal Designation	03/15-01/10	0.000	0.080
277		Roads open to highway legal vehicles only, with Seasonal Designation	Seasonal Designation	01/01-01/10,04/01-05/15,10/01-12/31	0.270	1.850
277A		Roads open to highway legal vehicles only, with Seasonal Designation	Seasonal Designation	10/01-01/10	0.000	2.370
2790		Roads open to highway legal vehicles only, with Seasonal Designation	Seasonal Designation	03/24-01/10	0.000	0.550
281		Roads open to highway legal vehicles only, with Seasonal Designation	Seasonal Designation	01/01-01/31,04/01-05/31,09/01-12/31	0.000	2.620
289		Roads open to highway legal vehicles only, with Seasonal Designation	Seasonal Designation	10/01-01/10	0.000	0.782

Seasonal and Special Vehicle Designations

Route Number	Legend		Special Vehicle Designation	Dates Allowed	Beginning Mile Post	Ending Mile Post
291		Roads open to highway legal vehicles only, with Seasonal Designation	Seasonal Designation	03/24-01/10	0.000	1.020
292		Roads open to highway legal vehicles only, with Seasonal Designation	Seasonal Designation	03/24-01/10	0.000	1.031
294		Roads open to highway legal vehicles only, with Seasonal Designation	Seasonal Designation	03/24-01/10	0.000	6.741
3013		Roads open to highway legal vehicles only, with Seasonal Designation	Seasonal Designation	01/01-01/10,04/01-12/31	0.000	0.280
302		Roads open to highway legal vehicles only, with Seasonal Designation	Seasonal Designation	01/01-01/10,04/08-05/13,10/01-12/31	1.810	8.000
302A		Roads open to highway legal vehicles only, with Seasonal Designation	Seasonal Designation	01/01-01/10,04/08-05/13,10/01-12/31	0.000	2.290
304		Roads open to highway legal vehicles only, with Seasonal Designation	Seasonal Designation	04/01-01/10	0.300	3.500
3068		Roads open to highway legal vehicles only, with Seasonal Designation	Seasonal Designation	08/01-01/10	0.890	3.150
310		Roads open to highway legal vehicles only, with Seasonal Designation	Seasonal Designation	10/01-01/10	0.000	1.100
3101		Roads open to highway legal vehicles only, with Seasonal Designation	Seasonal Designation	08/01-01/10	2.590	4.500
3105		Roads open to highway legal vehicles only, with Seasonal Designation	Seasonal Designation	08/01-01/10	0.000	1.650
315C		Roads open to highway legal vehicles only, with Seasonal Designation	Seasonal Designation	04/01-01/10	0.000	0.750

Seasonal and Special Vehicle Designations

Route Number	Legend		Special Vehicle Designation	Dates Allowed	Beginning Mile Post	Ending Mile Post
317		Roads open to highway legal vehicles only, with Seasonal Designation	Seasonal Designation	04/01-01/10	0.000	0.560
318		Roads open to highway legal vehicles only, with Seasonal Designation	Seasonal Designation	04/01-01/10	0.000	4.460
318B		Roads open to highway legal vehicles only, with Seasonal Designation	Seasonal Designation	04/01-01/10	0.000	1.900
319		Roads open to highway legal vehicles only, with Seasonal Designation	Seasonal Designation	04/01-01/10	0.000	0.360
320		Roads open to highway legal vehicles only, with Seasonal Designation	Seasonal Designation	04/01-01/10	0.000	2.320
3251		Roads open to highway legal vehicles only, with Seasonal Designation	Seasonal Designation	08/01-01/10	0.000	2.320
328		Roads open to highway legal vehicles only, with Seasonal Designation	Seasonal Designation	01/01-01/10,04/01-05/15,10/01-12/31	0.000	3.488
328A		Roads open to highway legal vehicles only, with Seasonal Designation	Seasonal Designation	01/01-01/10,04/01-05/15,10/01-12/31	0.000	2.272
333		Roads open to highway legal vehicles only, with Seasonal Designation	Seasonal Designation	04/01-01/10	0.000	3.100
334		Roads open to highway legal vehicles only, with Seasonal Designation	Seasonal Designation	10/01-01/10	0.150	1.832
334A		Roads open to highway legal vehicles only, with Seasonal Designation	Seasonal Designation	10/01-01/10	0.000	0.360
336		Roads open to highway legal vehicles only, with Seasonal Designation	Seasonal Designation	01/01-01/10,04/01-05/15,10/01-12/31	0.000	0.140

Seasonal and Special Vehicle Designations

Route Number	Legend		Special Vehicle Designation	Dates Allowed	Beginning Mile Post	Ending Mile Post
337		Roads open to highway legal vehicles only, with Seasonal Designation	Seasonal Designation	04/01-01/10	0.280	4.000
338		Roads open to highway legal vehicles only, with Seasonal Designation	Seasonal Designation	09/01-01/10	0.000	1.830
338A		Roads open to highway legal vehicles only, with Seasonal Designation	Seasonal Designation	09/01-01/10	0.000	1.600
338B		Roads open to highway legal vehicles only, with Seasonal Designation	Seasonal Designation	09/01-01/10	0.560	0.890
338C		Roads open to highway legal vehicles only, with Seasonal Designation	Seasonal Designation	09/01-01/10	0.000	0.130
339		Roads open to highway legal vehicles only, with Seasonal Designation	Seasonal Designation	10/01-01/10	0.000	1.432
34		Roads open to highway legal vehicles only, with Seasonal Designation	Seasonal Designation	04/01-01/10	0.000	1.620
342		Roads open to highway legal vehicles only, with Seasonal Designation	Seasonal Designation	01/01-01/10,04/01-12/31	1.690	5.200
345		Roads open to highway legal vehicles only, with Seasonal Designation	Seasonal Designation	01/01-01/10,04/01-05/15,10/01-12/31	0.180	9.120
348		Roads open to highway legal vehicles only, with Seasonal Designation	Seasonal Designation	10/01-01/10	0.170	1.090
348A		Roads open to highway legal vehicles only, with Seasonal Designation	Seasonal Designation	01/01-02/11,04/08-05/13,10/01-12/31	0.000	2.350
348B		Roads open to highway legal vehicles only, with Seasonal Designation	Seasonal Designation	01/01-02/11,04/08-05/13,10/01-12/31	0.000	0.770

Seasonal and Special Vehicle Designations

Route Number	Legend		Special Vehicle Designation	Dates Allowed	Beginning Mile Post	Ending Mile Post
354		Roads open to highway legal vehicles only, with Seasonal Designation	Seasonal Designation	01/01-01/10,04/01-05/15,09/01-12/31	0.000	3.900
358		Roads open to highway legal vehicles only, with Seasonal Designation	Seasonal Designation	01/01-01/31,04/01-05/31,09/01-12/31	2.110	6.368
361		Roads open to highway legal vehicles only, with Seasonal Designation	Seasonal Designation	01/01-01/31,04/01-05/31,09/01-12/31	0.000	2.600
361A		Roads open to highway legal vehicles only, with Seasonal Designation	Seasonal Designation	01/01-01/31,04/01-05/31,09/01-12/31	0.000	0.400
366		Roads open to highway legal vehicles only, with Seasonal Designation	Seasonal Designation	10/01-01/10	0.000	3.530
366A		Roads open to highway legal vehicles only, with Seasonal Designation	Seasonal Designation	10/01-01/10	0.000	0.260
36D		Roads open to highway legal vehicles only, with Seasonal Designation	Seasonal Designation	04/01-01/10	0.000	1.320
36E		Roads open to highway legal vehicles only, with Seasonal Designation	Seasonal Designation	04/01-01/10	0.000	3.700
371		Roads open to highway legal vehicles only, with Seasonal Designation	Seasonal Designation	01/01-01/10,04/15-12/31	0.280	1.110
374G		Roads open to highway legal vehicles only, with Seasonal Designation	Seasonal Designation	03/15-01/10	0.000	0.300
383		Roads open to highway legal vehicles only, with Seasonal Designation	Seasonal Designation	10/01-01/10	0.000	0.120
383C		Roads open to highway legal vehicles only, with Seasonal Designation	Seasonal Designation	10/01-01/10	0.000	1.400

Seasonal and Special Vehicle Designations

Route Number	Legend		Special Vehicle Designation	Dates Allowed	Beginning Mile Post	Ending Mile Post
385		Roads open to highway legal vehicles only, with Seasonal Designation	Seasonal Designation	01/01-01/10,04/08-05/13,10/01-12/31	0.000	1.579
387		Roads open to highway legal vehicles only, with Seasonal Designation	Seasonal Designation	01/01-01/10,04/08-05/13,10/01-12/31	0.000	4.214
387		Roads open to highway legal vehicles only, with Seasonal Designation	Seasonal Designation	01/01-01/10,04/08-05/13,10/01-12/31	11.864	12.579
391		Roads open to highway legal vehicles only, with Seasonal Designation	Seasonal Designation	01/01-01/10,04/08-05/13,10/01-12/31	0.000	4.500
391D		Roads open to highway legal vehicles only, with Seasonal Designation	Seasonal Designation	01/01-01/10,04/08-05/13,10/01-12/31	0.000	0.591
392		Roads open to highway legal vehicles only, with Seasonal Designation	Seasonal Designation	10/01-01/10	0.000	1.960
393		Roads open to highway legal vehicles only, with Seasonal Designation	Seasonal Designation	10/01-02/11	0.125	2.000
394B		Roads open to highway legal vehicles only, with Seasonal Designation	Seasonal Designation	10/01-01/10	0.000	2.320
395		Roads open to highway legal vehicles only, with Seasonal Designation	Seasonal Designation	10/01-01/10	1.236	5.400
395A		Roads open to highway legal vehicles only, with Seasonal Designation	Seasonal Designation	10/01-01/10	0.000	2.000
395E		Roads open to highway legal vehicles only, with Seasonal Designation	Seasonal Designation	10/01-01/10	0.000	0.250
395N		Roads open to highway legal vehicles only, with Seasonal Designation	Seasonal Designation	10/01-01/10	0.000	0.193

Seasonal and Special Vehicle Designations

Route Number	Legend		Special Vehicle Designation	Dates Allowed	Beginning Mile Post	Ending Mile Post
396		Roads open to highway legal vehicles only, with Seasonal Designation	Seasonal Designation	10/01-01/10	0.110	3.580
396D		Roads open to highway legal vehicles only, with Seasonal Designation	Seasonal Designation	10/01-01/10	0.000	0.215
399B		Roads open to highway legal vehicles only, with Seasonal Designation	Seasonal Designation	01/01-01/10,04/08-05/13,10/01-12/31	1.630	5.100
401		Roads open to highway legal vehicles only, with Seasonal Designation	Seasonal Designation	01/01-01/31,04/01-05/31,09/01-12/31	0.000	1.940
4052A		Roads open to highway legal vehicles only, with Seasonal Designation	Seasonal Designation	07/01-01/10	0.000	0.050
4061		Roads open to highway legal vehicles only, with Seasonal Designation	Seasonal Designation	09/24-01/10	0.000	0.400
417		Roads open to highway legal vehicles only, with Seasonal Designation	Seasonal Designation	04/01-01/10	0.000	0.050
423		Roads open to highway legal vehicles only, with Seasonal Designation	Seasonal Designation	04/01-01/10	1.190	7.311
423A		Roads open to highway legal vehicles only, with Seasonal Designation	Seasonal Designation	04/01-01/10	0.000	0.500
425		Roads open to highway legal vehicles only, with Seasonal Designation	Seasonal Designation	09/01-01/10	0.000	4.200
425A		Roads open to highway legal vehicles only, with Seasonal Designation	Seasonal Designation	09/01-01/10	0.000	1.500
426		Roads open to highway legal vehicles only, with Seasonal Designation	Seasonal Designation	10/01-01/10	0.000	0.700

Seasonal and Special Vehicle Designations

Route Number	Legend		Special Vehicle Designation	Dates Allowed	Beginning Mile Post	Ending Mile Post
427		Roads open to highway legal vehicles only, with Seasonal Designation	Seasonal Designation	09/01-01/10	0.000	2.560
433		Trails open to ATV's, with Seasonal Designation	Seasonal Designation	01/01-01/31,03/19-12/31	0.000	7.731
433		Roads open to highway legal vehicles only, with Seasonal Designation	Seasonal Designation	01/01-02/11,04/08-05/13,10/01-12/31	0.490	2.660
440		Roads open to highway legal vehicles only, with Seasonal Designation	Seasonal Designation	10/01-02/15	0.000	0.520
440A		Roads open to highway legal vehicles only, with Seasonal Designation	Seasonal Designation	10/01-02/15	0.000	2.000
446		Roads open to highway legal vehicles only, with Seasonal Designation	Seasonal Designation	10/01-01/10	0.000	2.266
45		Roads open to highway legal vehicles only, with Seasonal Designation	Seasonal Designation	08/01-01/10	2.970	5.080
4505		Trails open to motorcycles, with Seasonal Designation	Seasonal Designation	10/01-04/01	0.000	0.280
456		Roads open to highway legal vehicles only, with Seasonal Designation	Seasonal Designation	10/01-01/10	0.000	2.080
456B		Roads open to highway legal vehicles only, with Seasonal Designation	Seasonal Designation	10/01-01/10	0.000	0.100
457		Trails open to ATV's, with Seasonal Designation	Seasonal Designation	01/01-01/31,03/19-12/31	0.000	2.893
459		Roads open to highway legal vehicles only, with Seasonal Designation	Seasonal Designation	10/01-01/10	0.000	0.300

Seasonal and Special Vehicle Designations

Route Number	Legend		Special Vehicle Designation	Dates Allowed	Beginning Mile Post	Ending Mile Post
468		Roads open to highway legal vehicles only, with Seasonal Designation	Seasonal Designation	01/01-01/10,04/08-05/13,10/01-12/31	0.000	1.095
474		Trails open to ATV's, with Seasonal Designation	Seasonal Designation	01/01-01/31,03/19-12/31	0.000	0.882
48		Roads open to highway legal vehicles only, with Seasonal Designation	Seasonal Designation	04/01-01/10	2.390	4.400
482		Roads open to highway legal vehicles only, with Seasonal Designation	Seasonal Designation	08/01-01/10	0.270	1.320
493		Roads open to highway legal vehicles only, with Seasonal Designation	Seasonal Designation	09/01-01/10	0.000	2.300
493		Trails open to ATV's, with Seasonal Designation	Seasonal Designation	01/01-01/31,03/19-12/31	0.000	6.037
49352		Disabled Hunter Access, with Seasonal Designation	Seasonal Designation	01/01-01/10,04/01-05/21,09/01-12/31	0.000	5.600
49352A		Disabled Hunter Access, with Seasonal Designation	Seasonal Designation	01/01-01/10,04/01-05/21,09/01-12/31	0.000	0.300
493A		Trails open to ATV's, with Seasonal Designation	Seasonal Designation	01/01-01/31,03/19-12/31	0.000	0.288
494		Roads open to highway legal vehicles only, with Seasonal Designation	Seasonal Designation	04/01-01/10	0.000	0.920
494		Trails open to ATV's, with Seasonal Designation	Seasonal Designation	01/01-01/31,03/19-12/31	0.000	0.525
495		Trails open to ATV's, with Seasonal Designation	Seasonal Designation	01/01-01/31,03/19-12/31	0.000	0.294

Seasonal and Special Vehicle Designations

Route Number	Legend		Special Vehicle Designation	Dates Allowed	Beginning Mile Post	Ending Mile Post
49510		Roads open to highway legal vehicles only, with Seasonal Designation	Seasonal Designation	04/01-01/10	0.000	0.340
49681		Disabled Hunter Access, with Seasonal Designation	Seasonal Designation	01/01-01/10,04/01-05/21,09/01-12/31	0.000	2.700
497		Trails open to ATV's, with Seasonal Designation	Seasonal Designation	01/01-01/31,03/19-12/31	0.000	0.188
49710		Roads open to highway legal vehicles only, with Seasonal Designation	Seasonal Designation	01/01-01/10,04/01-05/21,09/24-12/31	0.000	1.050
498		Trails open to ATV's, with Seasonal Designation	Seasonal Designation	01/01-01/31,03/19-12/31	0.000	0.784
499		Trails open to ATV's, with Seasonal Designation	Seasonal Designation	01/01-01/31,03/19-12/31	0.000	1.633
501		Roads open to highway legal vehicles only, with Seasonal Designation	Seasonal Designation	01/01-02/11,04/08-05/13,10/01-12/31	0.000	1.000
501		Trails open to ATV's, with Seasonal Designation	Seasonal Designation	01/01-03/15,06/16-09/30,12/08-12/31	0.000	2.364
501A		Trails open to ATV's, with Seasonal Designation	Seasonal Designation	01/01-03/15,06/16-09/30,12/08-12/31	0.000	1.006
501B		Trails open to ATV's, with Seasonal Designation	Seasonal Designation	01/01-03/15,06/16-09/30,12/08-12/31	0.000	0.766
501C		Trails open to ATV's, with Seasonal Designation	Seasonal Designation	01/01-03/15,06/16-09/30,12/08-12/31	0.000	1.333
501D		Trails open to ATV's, with Seasonal Designation	Seasonal Designation	01/01-03/15,06/16-09/30,12/08-12/31	0.000	0.448

Seasonal and Special Vehicle Designations

Route Number	Legend		Special Vehicle Designation	Dates Allowed	Beginning Mile Post	Ending Mile Post
501E		Trails open to ATV's, with Seasonal Designation	Seasonal Designation	01/01-03/15,06/16-09/30,12/08-12/31	0.000	0.671
502		Roads open to highway legal vehicles and ATV's, with Seasonal Designation	Seasonal Designation	04/01-01/10	0.000	4.200
502		Trails open to ATV's, with Seasonal Designation	Seasonal Designation	01/01-03/15,06/16-09/30,12/08-12/31	0.000	1.802
5028		Roads open to highway legal vehicles only, with Seasonal Designation	Seasonal Designation	01/01-01/10,04/01-05/21,07/01-12/31	0.000	0.720
502A		Trails open to ATV's, with Seasonal Designation	Seasonal Designation	01/01-03/15,06/16-09/30,12/08-12/31	0.000	0.772
502B		Trails open to ATV's, with Seasonal Designation	Seasonal Designation	01/01-03/15,06/16-09/30,12/08-12/31	0.000	1.005
502C		Trails open to ATV's, with Seasonal Designation	Seasonal Designation	01/01-03/15,06/16-09/30,12/08-12/31	0.000	1.300
502D		Trails open to ATV's, with Seasonal Designation	Seasonal Designation	01/01-03/15,06/16-09/30,12/08-12/31	0.000	0.717
502E		Trails open to ATV's, with Seasonal Designation	Seasonal Designation	01/01-03/15,06/16-09/30,12/08-12/31	0.000	1.772
502F		Trails open to ATV's, with Seasonal Designation	Seasonal Designation	01/01-03/15,06/16-09/30,12/08-12/31	0.000	1.826
5036		Roads open to highway legal vehicles only, with Seasonal Designation	Seasonal Designation	04/01-01/10	0.350	2.820
506		Roads open to highway legal vehicles only, with Seasonal Designation	Seasonal Designation	09/01-01/10	0.000	0.560

Seasonal and Special Vehicle Designations

Route Number	Legend		Special Vehicle Designation	Dates Allowed	Beginning Mile Post	Ending Mile Post
507		Roads open to highway legal vehicles only, with Seasonal Designation	Seasonal Designation	04/01-01/10	0.000	1.000
50871		Roads open to highway legal vehicles and ATV's, with Seasonal Designation	Seasonal Designation	01/01-01/10,04/01-05/15,09/01-12/31	0.000	1.900
50873		Roads open to highway legal vehicles only, with Seasonal Designation	Seasonal Designation	01/01-01/10,04/01-05/15,09/01-12/31	0.000	0.020
515		Roads open to highway legal vehicles only, with Seasonal Designation	Seasonal Designation	03/15-01/10	0.000	0.331
520		Roads open to highway legal vehicles only, with Seasonal Designation	Seasonal Designation	04/01-01/10	0.000	5.470
523		Roads open to highway legal vehicles only, with Seasonal Designation	Seasonal Designation	04/01-01/10	0.180	0.500
523A		Roads open to highway legal vehicles only, with Seasonal Designation	Seasonal Designation	04/01-01/10	0.000	0.400
523B		Roads open to highway legal vehicles only, with Seasonal Designation	Seasonal Designation	04/01-01/10	0.000	0.100
523C		Roads open to highway legal vehicles only, with Seasonal Designation	Seasonal Designation	04/01-01/10	0.000	0.150
536		Roads open to highway legal vehicles only, with Seasonal Designation	Seasonal Designation	01/01-01/10,04/08-05/13,09/01-12/31	0.000	4.100
536B		Roads open to highway legal vehicles only, with Seasonal Designation	Seasonal Designation	09/01-01/10	0.000	0.500
536E		Roads open to highway legal vehicles only, with Seasonal Designation	Seasonal Designation	09/01-01/10	0.000	0.400

Seasonal and Special Vehicle Designations

Route Number	Legend		Special Vehicle Designation	Dates Allowed	Beginning Mile Post	Ending Mile Post
539		Roads open to highway legal vehicles only, with Seasonal Designation	Seasonal Designation	09/01-01/10	0.000	2.500
553		Trails open to ATV's, with Seasonal Designation	Seasonal Designation	01/01-01/31,03/19-12/31	0.000	4.708
553A		Trails open to ATV's, with Seasonal Designation	Seasonal Designation	01/01-01/31,03/19-12/31	0.000	1.661
553B		Trails open to ATV's, with Seasonal Designation	Seasonal Designation	01/01-01/31,03/19-12/31	0.000	0.216
553C		Trails open to ATV's, with Seasonal Designation	Seasonal Designation	03/19-12/31	0.000	1.378
553D		Trails open to ATV's, with Seasonal Designation	Seasonal Designation	01/01-01/31,03/19-12/31	0.000	0.609
553E		Trails open to ATV's, with Seasonal Designation	Seasonal Designation	01/01-01/31,03/19-12/31	0.000	1.249
553F		Trails open to ATV's, with Seasonal Designation	Seasonal Designation	01/01-01/31,03/19-12/31	0.000	0.419
553G		Trails open to ATV's, with Seasonal Designation	Seasonal Designation	01/01-01/31,03/19-12/31	0.000	0.227
553H		Trails open to ATV's, with Seasonal Designation	Seasonal Designation	01/01-01/31,03/19-12/31	0.000	1.638
553J		Trails open to ATV's, with Seasonal Designation	Seasonal Designation	01/01-01/31,03/19-12/31	0.000	0.099
553K		Trails open to ATV's, with Seasonal Designation	Seasonal Designation	01/01-01/31,03/19-12/31	0.000	0.092

Seasonal and Special Vehicle Designations

Route Number	Legend		Special Vehicle Designation	Dates Allowed	Beginning Mile Post	Ending Mile Post
553L		Trails open to ATV's, with Seasonal Designation	Seasonal Designation	01/01-01/31,03/19-12/31	0.000	0.080
553M		Trails open to ATV's, with Seasonal Designation	Seasonal Designation	01/01-01/31,03/19-12/31	0.000	0.068
553N		Trails open to ATV's, with Seasonal Designation	Seasonal Designation	01/01-01/31,03/19-12/31	0.000	0.075
553P		Trails open to ATV's, with Seasonal Designation	Seasonal Designation	01/01-01/31,03/19-12/31	0.000	0.037
582		Roads open to highway legal vehicles only, with Seasonal Designation	Seasonal Designation	10/01-01/10	0.000	1.530
593		Roads open to highway legal vehicles only, with Seasonal Designation	Seasonal Designation	04/01-01/10	0.000	1.260
597		Roads open to highway legal vehicles only, with Seasonal Designation	Seasonal Designation	09/01-01/10	0.000	3.000
599		Roads open to highway legal vehicles only, with Seasonal Designation	Seasonal Designation	10/01-01/10	0.350	2.400
600		Roads open to highway legal vehicles only, with Seasonal Designation	Seasonal Designation	01/01-01/10,04/01-05/15,10/01-12/31	0.680	3.000
6006		Roads open to highway legal vehicles only, with Seasonal Designation	Seasonal Designation	01/01-01/31,04/01-05/31,09/01-12/31	0.000	0.468
6021		Roads open to highway legal vehicles only, with Seasonal Designation	Seasonal Designation	01/01-01/31,04/01-05/31,09/01-12/31	0.000	1.430
603		Roads open to highway legal vehicles only, with Seasonal Designation	Seasonal Designation	05/01-10/31	0.000	0.830

Seasonal and Special Vehicle Designations

Route Number	Legend		Special Vehicle Designation	Dates Allowed	Beginning Mile Post	Ending Mile Post
6031		Roads open to highway legal vehicles only, with Seasonal Designation	Seasonal Designation	10/01-01/10	0.000	2.800
603A		Roads open to highway legal vehicles only, with Seasonal Designation	Seasonal Designation	05/01-10/31	0.000	0.300
6055B		Roads open to highway legal vehicles only, with Seasonal Designation	Seasonal Designation	10/01-01/10	0.000	0.064
606		Roads open to highway legal vehicles only, with Seasonal Designation	Seasonal Designation	10/01-01/10	0.000	3.900
61011		Roads open to highway legal vehicles only, with Seasonal Designation	Seasonal Designation	09/24-01/10	0.000	1.000
613		Roads open to highway legal vehicles only, with Seasonal Designation	Seasonal Designation	04/01-01/10	3.580	4.400
61461		Roads open to highway legal vehicles only, with Seasonal Designation	Seasonal Designation	10/01-01/10	0.000	1.300
61471		Roads open to highway legal vehicles only, with Seasonal Designation	Seasonal Designation	10/01-01/10	0.000	1.550
615		Roads open to highway legal vehicles only, with Seasonal Designation	Seasonal Designation	04/01-01/10	2.270	3.280
616		Roads open to highway legal vehicles only, with Seasonal Designation	Seasonal Designation	03/24-01/10	0.000	4.800
616B		Roads open to highway legal vehicles only, with Seasonal Designation	Seasonal Designation	03/24-01/10	0.000	0.115
62		Roads open to highway legal vehicles only, with Seasonal Designation	Seasonal Designation	04/01-01/10	2.670	5.250

Seasonal and Special Vehicle Designations

Route Number	Legend		Special Vehicle Designation	Dates Allowed	Beginning Mile Post	Ending Mile Post
6202		Roads open to highway legal vehicles only, with Seasonal Designation	Seasonal Designation	09/24-01/10	0.000	7.000
621		Roads open to highway legal vehicles only, with Seasonal Designation	Seasonal Designation	03/24-01/10	0.000	5.095
6261		Roads open to highway legal vehicles only, with Seasonal Designation	Seasonal Designation	09/24-01/10	0.000	2.090
6282		Roads open to highway legal vehicles only, with Seasonal Designation	Seasonal Designation	05/25-09/04	0.630	0.830
634.2		Roads open to highway legal vehicles only, with Seasonal Designation	Seasonal Designation	08/01-01/10	0.170	4.258
634.3		Roads open to highway legal vehicles only, with Seasonal Designation	Seasonal Designation	08/01-01/10	0.000	3.342
6361B		Roads open to highway legal vehicles only, with Seasonal Designation	Seasonal Designation	10/01-01/10	0.000	1.500
6361C		Roads open to highway legal vehicles only, with Seasonal Designation	Seasonal Designation	10/01-01/10	0.000	0.400
64		Roads open to highway legal vehicles only, with Seasonal Designation	Seasonal Designation	10/01-01/10	5.270	5.800
641		Roads open to highway legal vehicles only, with Seasonal Designation	Seasonal Designation	03/24-01/10	0.000	9.605
644		Roads open to highway legal vehicles only, with Seasonal Designation	Seasonal Designation	01/01-01/10,04/01-05/21,09/24-12/31	0.840	9.622
645		Roads open to highway legal vehicles only, with Seasonal Designation	Seasonal Designation	10/01-01/10	0.000	1.095

Seasonal and Special Vehicle Designations

Route Number	Legend		Special Vehicle Designation	Dates Allowed	Beginning Mile Post	Ending Mile Post
645A		Roads open to highway legal vehicles only, with Seasonal Designation	Seasonal Designation	10/01-01/10	0.000	0.243
645B		Roads open to highway legal vehicles only, with Seasonal Designation	Seasonal Designation	10/01-01/10	0.000	0.320
6531		Roads open to highway legal vehicles only, with Seasonal Designation	Seasonal Designation	10/01-01/10	0.000	0.750
6551		Roads open to highway legal vehicles only, with Seasonal Designation	Seasonal Designation	10/01-01/10	0.100	0.410
65A		Roads open to highway legal vehicles only, with Seasonal Designation	Seasonal Designation	08/01-01/10	0.160	3.300
66		Roads open to highway legal vehicles only, with Seasonal Designation	Seasonal Designation	03/15-01/10	0.010	2.320
6661		Roads open to highway legal vehicles only, with Seasonal Designation	Seasonal Designation	10/01-01/10	0.000	3.023
667		Roads open to highway legal vehicles only, with Seasonal Designation	Seasonal Designation	07/01-01/10	0.000	2.700
69		Roads open to highway legal vehicles only, with Seasonal Designation	Seasonal Designation	01/01-01/10,04/01-05/15,10/01-12/31	0.440	3.667
700		Roads open to highway legal vehicles only, with Seasonal Designation	Seasonal Designation	03/24-01/10	0.000	4.870
701		Roads open to highway legal vehicles only, with Seasonal Designation	Seasonal Designation	03/24-01/10	0.000	1.005
701A		Roads open to highway legal vehicles only, with Seasonal Designation	Seasonal Designation	03/24-01/10	0.000	0.030

Seasonal and Special Vehicle Designations

Route Number	Legend		Special Vehicle Designation	Dates Allowed	Beginning Mile Post	Ending Mile Post
704		Roads open to highway legal vehicles only, with Seasonal Designation	Seasonal Designation	03/24-01/10	0.000	5.670
737E		Roads open to highway legal vehicles only, with Seasonal Designation	Seasonal Designation	01/01-01/10,04/01-05/21,09/24-12/31	0.000	0.330
737F		Roads open to highway legal vehicles only, with Seasonal Designation	Seasonal Designation	01/01-01/10,04/01-05/21,09/24-12/31	0.000	0.230
776		Roads open to highway legal vehicles only, with Seasonal Designation	Seasonal Designation	07/01-01/10	0.000	5.170
780		Roads open to highway legal vehicles only, with Seasonal Designation	Seasonal Designation	08/01-01/10	0.000	1.250
780A		Roads open to highway legal vehicles only, with Seasonal Designation	Seasonal Designation	08/01-01/10	0.000	0.600
780B		Roads open to highway legal vehicles only, with Seasonal Designation	Seasonal Designation	08/01-01/10	0.000	0.120
781		Roads open to highway legal vehicles only, with Seasonal Designation	Seasonal Designation	09/24-01/10	0.000	0.670
800		Trails open to ATV's, with Seasonal Designation	Seasonal Designation	04/01-11/30	0.000	10.274
801		Trails open to ATV's, with Seasonal Designation	Seasonal Designation	04/01-11/30	0.000	0.561
802		Trails open to ATV's, with Seasonal Designation	Seasonal Designation	04/01-11/30	0.000	0.577
803		Trails open to ATV's, with Seasonal Designation	Seasonal Designation	04/01-11/30	0.000	1.804

Seasonal and Special Vehicle Designations

Route Number	Legend		Special Vehicle Designation	Dates Allowed	Beginning Mile Post	Ending Mile Post
804		Trails open to ATV's, with Seasonal Designation	Seasonal Designation	04/01-11/30	0.000	2.609
805		Roads open to highway legal vehicles only, with Seasonal Designation	Seasonal Designation	03/24-01/10	0.000	0.440
805		Trails open to ATV's, with Seasonal Designation	Seasonal Designation	04/01-11/30	0.000	1.031
806		Trails open to ATV's, with Seasonal Designation	Seasonal Designation	04/01-11/30	0.000	0.873
81		Roads open to highway legal vehicles only, with Seasonal Designation	Seasonal Designation	01/01-02/11,04/08-05/13,10/01-12/31	0.110	2.230
816		Roads open to highway legal vehicles only, with Seasonal Designation	Seasonal Designation	08/01-01/10	0.000	0.060
817		Roads open to highway legal vehicles only, with Seasonal Designation	Seasonal Designation	10/01-01/10	0.000	0.160
828		Roads open to highway legal vehicles only, with Seasonal Designation	Seasonal Designation	04/01-01/10	0.000	2.562
832		Roads open to highway legal vehicles only, with Seasonal Designation	Seasonal Designation	01/01-01/10,04/01-05/21,09/01-12/31	0.000	2.000
835		Roads open to highway legal vehicles only, with Seasonal Designation	Seasonal Designation	04/01-01/10	0.000	0.800
837		Roads open to highway legal vehicles only, with Seasonal Designation	Seasonal Designation	04/01-01/10	0.740	4.050
837A		Roads open to highway legal vehicles only, with Seasonal Designation	Seasonal Designation	04/01-01/10	0.000	0.500

Seasonal and Special Vehicle Designations

Route Number	Legend		Special Vehicle Designation	Dates Allowed	Beginning Mile Post	Ending Mile Post
837B		Roads open to highway legal vehicles only, with Seasonal Designation	Seasonal Designation	04/01-01/10	0.000	0.400
837C		Roads open to highway legal vehicles only, with Seasonal Designation	Seasonal Designation	04/01-01/10	0.000	0.400
837C1		Roads open to highway legal vehicles only, with Seasonal Designation	Seasonal Designation	04/01-01/10	0.000	0.110
837D		Roads open to highway legal vehicles only, with Seasonal Designation	Seasonal Designation	04/01-01/10	0.000	0.360
837D1		Roads open to highway legal vehicles only, with Seasonal Designation	Seasonal Designation	04/01-01/10	0.000	0.200
837D1A		Roads open to highway legal vehicles only, with Seasonal Designation	Seasonal Designation	04/01-01/10	0.000	0.200
84A		Roads open to highway legal vehicles only, with Seasonal Designation	Seasonal Designation	04/01-01/10	0.000	0.562
85-2		Roads open to highway legal vehicles only, with Seasonal Designation	Seasonal Designation	10/01-01/10	3.040	9.602
859		Roads open to highway legal vehicles only, with Seasonal Designation	Seasonal Designation	04/01-01/10	0.000	0.278
863		Roads open to highway legal vehicles only, with Seasonal Designation	Seasonal Designation	04/01-01/10	0.000	0.210
865		Roads open to highway legal vehicles only, with Seasonal Designation	Seasonal Designation	04/01-01/10	0.000	0.930
878		Roads open to highway legal vehicles only, with Seasonal Designation	Seasonal Designation	09/24-01/10	1.490	2.400

Seasonal and Special Vehicle Designations

Route Number	Legend		Special Vehicle Designation	Dates Allowed	Beginning Mile Post	Ending Mile Post
88		Roads open to highway legal vehicles only, with Seasonal Designation	Seasonal Designation	10/01-01/10	0.310	3.200
88A		Roads open to highway legal vehicles only, with Seasonal Designation	Seasonal Designation	10/01-01/10	0.000	1.100
91		Roads open to highway legal vehicles only, with Seasonal Designation	Seasonal Designation	04/01-01/10	0.960	2.740
91A		Roads open to highway legal vehicles only, with Seasonal Designation	Seasonal Designation	04/01-01/10	0.000	0.190
91C		Roads open to highway legal vehicles only, with Seasonal Designation	Seasonal Designation	04/01-01/10	0.000	0.600
91E		Roads open to highway legal vehicles only, with Seasonal Designation	Seasonal Designation	04/01-01/10	0.000	0.160
91F		Roads open to highway legal vehicles only, with Seasonal Designation	Seasonal Designation	04/01-01/10	0.000	0.160
91H		Roads open to highway legal vehicles only, with Seasonal Designation	Seasonal Designation	04/01-01/10	0.000	0.180
92		Roads open to highway legal vehicles only, with Seasonal Designation	Seasonal Designation	10/01-01/10	0.000	7.050
92C		Roads open to highway legal vehicles only, with Seasonal Designation	Seasonal Designation	10/01-01/10	0.000	0.100
93		Roads open to highway legal vehicles only, with Seasonal Designation	Seasonal Designation	01/01-01/10,04/01-05/19,07/01-12/31	0.200	5.080
93E		Roads open to highway legal vehicles only, with Seasonal Designation	Seasonal Designation	01/01-01/10,04/01-05/19,09/01-12/31	0.000	0.410

Seasonal and Special Vehicle Designations

Route Number	Legend		Special Vehicle Designation	Dates Allowed	Beginning Mile Post	Ending Mile Post
93G		Roads open to highway legal vehicles only, with Seasonal Designation	Seasonal Designation	01/01-01/10,04/01-05/19,09/01-12/31	0.000	0.100
942		Roads open to highway legal vehicles only, with Seasonal Designation	Seasonal Designation	10/01-01/10	0.000	1.300
95A		Roads open to highway legal vehicles only, with Seasonal Designation	Seasonal Designation	04/01-01/10	0.000	3.500
977		Roads open to highway legal vehicles only, with Seasonal Designation	Seasonal Designation	04/01-01/10	0.000	0.350
977A		Roads open to highway legal vehicles only, with Seasonal Designation	Seasonal Designation	04/01-01/10	0.000	0.320
977B		Roads open to highway legal vehicles only, with Seasonal Designation	Seasonal Designation	04/01-01/10	0.000	0.420
977C		Roads open to highway legal vehicles only, with Seasonal Designation	Seasonal Designation	04/01-01/10	0.000	0.470
994		Roads open to highway legal vehicles only, with Seasonal Designation	Seasonal Designation	03/24-01/10	0.000	0.349
994A		Roads open to highway legal vehicles only, with Seasonal Designation	Seasonal Designation	03/24-01/10	0.000	0.155
994B		Roads open to highway legal vehicles only, with Seasonal Designation	Seasonal Designation	03/24-01/10	0.000	0.170
WV1614		Roads open to highway legal vehicles only, with Seasonal Designation	Seasonal Designation	10/01-01/10	0.000	1.380
WV1680		Roads open to highway legal vehicles only, with Seasonal Designation	Seasonal Designation	10/01-01/10	0.830	1.370

Seasonal and Special Vehicle Designations

Route Number	Legend		Special Vehicle Designation	Dates Allowed	Beginning Mile Post	Ending Mile Post
WV1683		Roads open to highway legal vehicles only, with Seasonal Designation	Seasonal Designation	10/01-01/10	0.000	0.050
WV1687		Roads open to highway legal vehicles only, with Seasonal Designation	Seasonal Designation	10/01-01/10	0.000	1.470
WV1713		Roads open to highway legal vehicles only, with Seasonal Designation	Seasonal Designation	10/01-01/10	0.000	0.180
WV344		Roads open to highway legal vehicles only, with Seasonal Designation	Seasonal Designation	10/01-01/10	0.220	11.568
WV347		Roads open to highway legal vehicles only, with Seasonal Designation	Seasonal Designation	01/01-01/10,03/15-05/14,07/01-12/31	0.000	2.652
WV347A		Roads open to highway legal vehicles only, with Seasonal Designation	Seasonal Designation	01/01-01/10,03/15-05/14,07/01-12/31	0.000	0.311
WV379		Roads open to highway legal vehicles only, with Seasonal Designation	Seasonal Designation	10/01-01/10	0.000	0.600
WV500		Roads open to highway legal vehicles only, with Seasonal Designation	Seasonal Designation	10/01-01/10	0.730	2.062
WV500A		Roads open to highway legal vehicles only, with Seasonal Designation	Seasonal Designation	10/01-01/10	0.000	0.852
WV500B		Roads open to highway legal vehicles only, with Seasonal Designation	Seasonal Designation	10/01-01/10	0.000	0.138
WV500C		Roads open to highway legal vehicles only, with Seasonal Designation	Seasonal Designation	10/01-01/10	0.000	0.150
WV500D		Roads open to highway legal vehicles only, with Seasonal Designation	Seasonal Designation	10/01-01/10	0.000	0.054

Seasonal and Special Vehicle Designations

Route Number	Legend		Special Vehicle Designation	Dates Allowed	Beginning Mile Post	Ending Mile Post
WV502		Roads open to highway legal vehicles only, with Seasonal Designation	Seasonal Designation	01/01-01/10,03/15-05/14,07/01-12/31	0.000	3.690
WV532		Roads open to highway legal vehicles only, with Seasonal Designation	Seasonal Designation	10/01-01/10	0.000	1.310
WV68		Roads open to highway legal vehicles only, with Seasonal Designation	Seasonal Designation	10/01-01/10	0.200	2.540