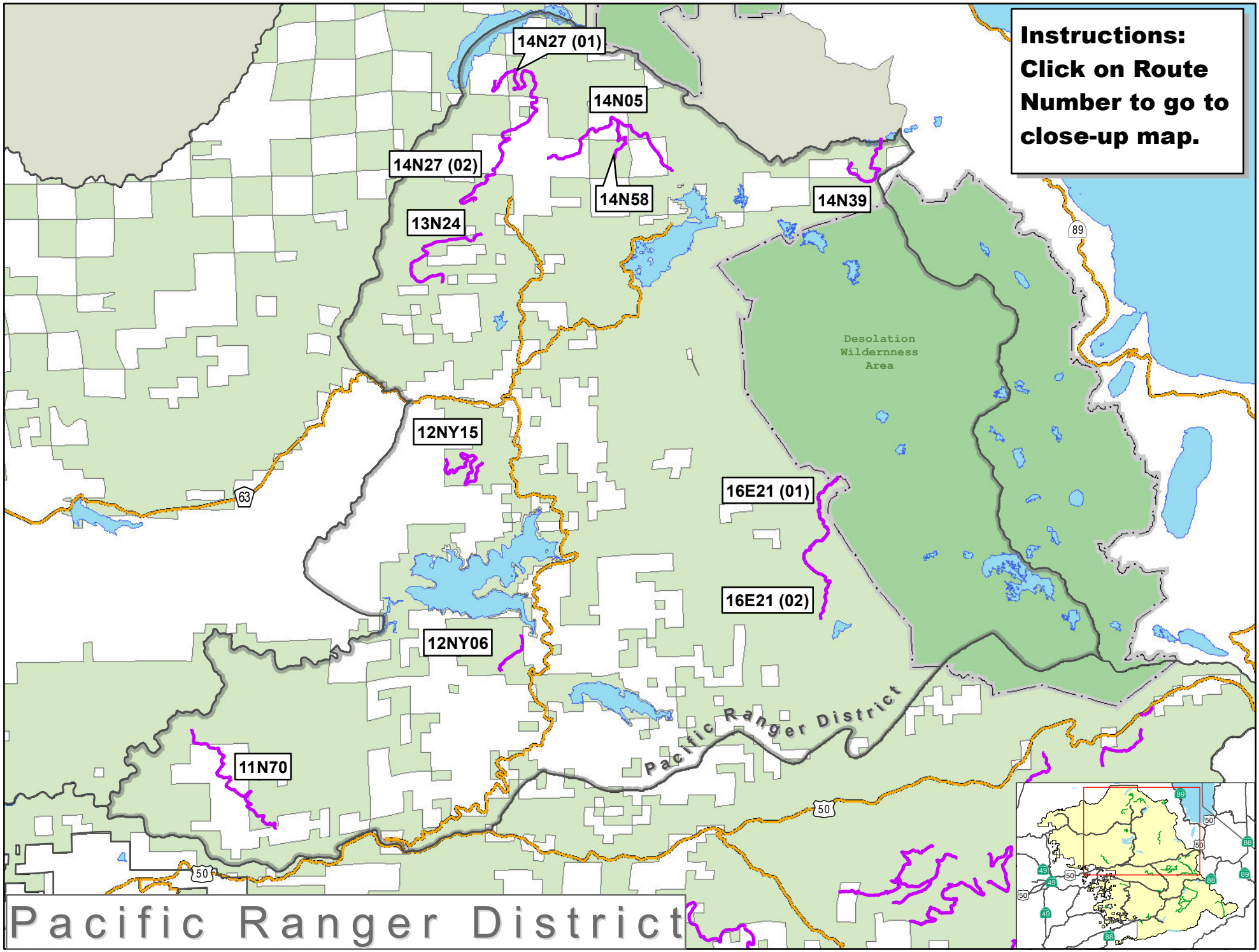
Instructions:
Click on Route Number to go to close-up map.
14N27 (01)
14N05
14N27 (02)
14N58
14N39
13N24
12NY15
16E21 (01)
16E21 (02)
12NY06
11N70
Desolation Wildernness Area
Pacific Ranger District
89
63
50
Pacific Ranger District

Eldorado National Forest Travel Management SEIS Proposed Action *Legend*

October 2012

Proposed Action

Not Open to Public Vehicle Use

Highway Legal Vehicles Only

Road Not Maintained for Passenger Vehicles

Road Open to All Vehicles

Road Not Maintained for Passenger Vehicles

Trails Open to Trail Vehicles

Trail Open to Motorcycles Only

Trail Open to All Trail Vehicles

Current Court Order

No Public Motorized Use

Open to Public Motorized Use

Meadow

Eldorado National Forest

Non-National Forest

Wilderness

Ranger District

County Boundary

Lake

Perennial Stream

Intermittent Stream

Canal or Ditch

Connector

Pipeline

40' Contour

*** 2012 MVUM - Motor Vehicle Use Map. Symbology used for this map product can be found on available Travel Opportunity Guide maps.**

2012 MVUM*

Highway Legal Vehicles Only

Paved

Gravel

Dirt

Not Maintained for Passenger Vehicle

Roads Open to All Vehicles

Paved

Gravel

Dirt

Not Maintained for Passenger Vehicle

Trails Open to Trail Vehicles

Open to All Trail Vehicles

Open to Motorcycles Only

Open to Vehicle 50" or Less

Trails Closed to All Motorized Vehicles

Trail Open to Hikers Only

Trail Open to Horses and Hikers Only

Trail Open to Bikes, Horses, and Hikers

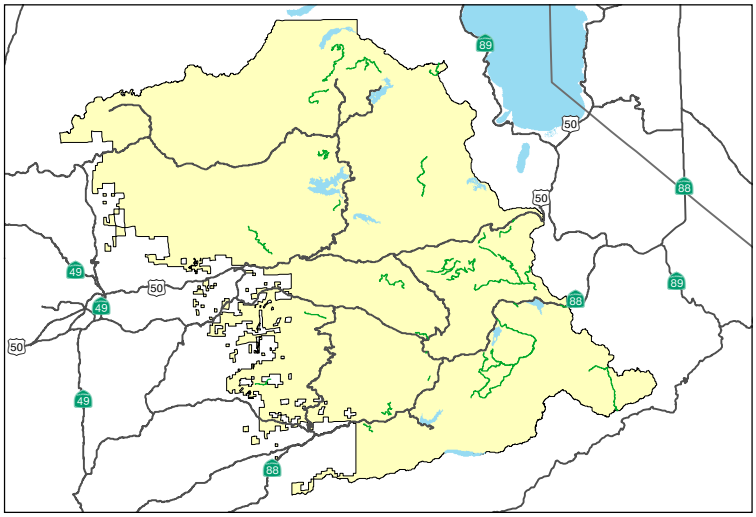

Original data was complied from multiple source data and may not meet the U.S. National Mapping Accuracy Standard of the Office of Management and Budget. For specific data sources and/or addtional digitla information contact the Forest Supervisor, Eldorado National Forest, 100 Forni Road, Placerville California. This map has no warranties to its contents or accuracy.

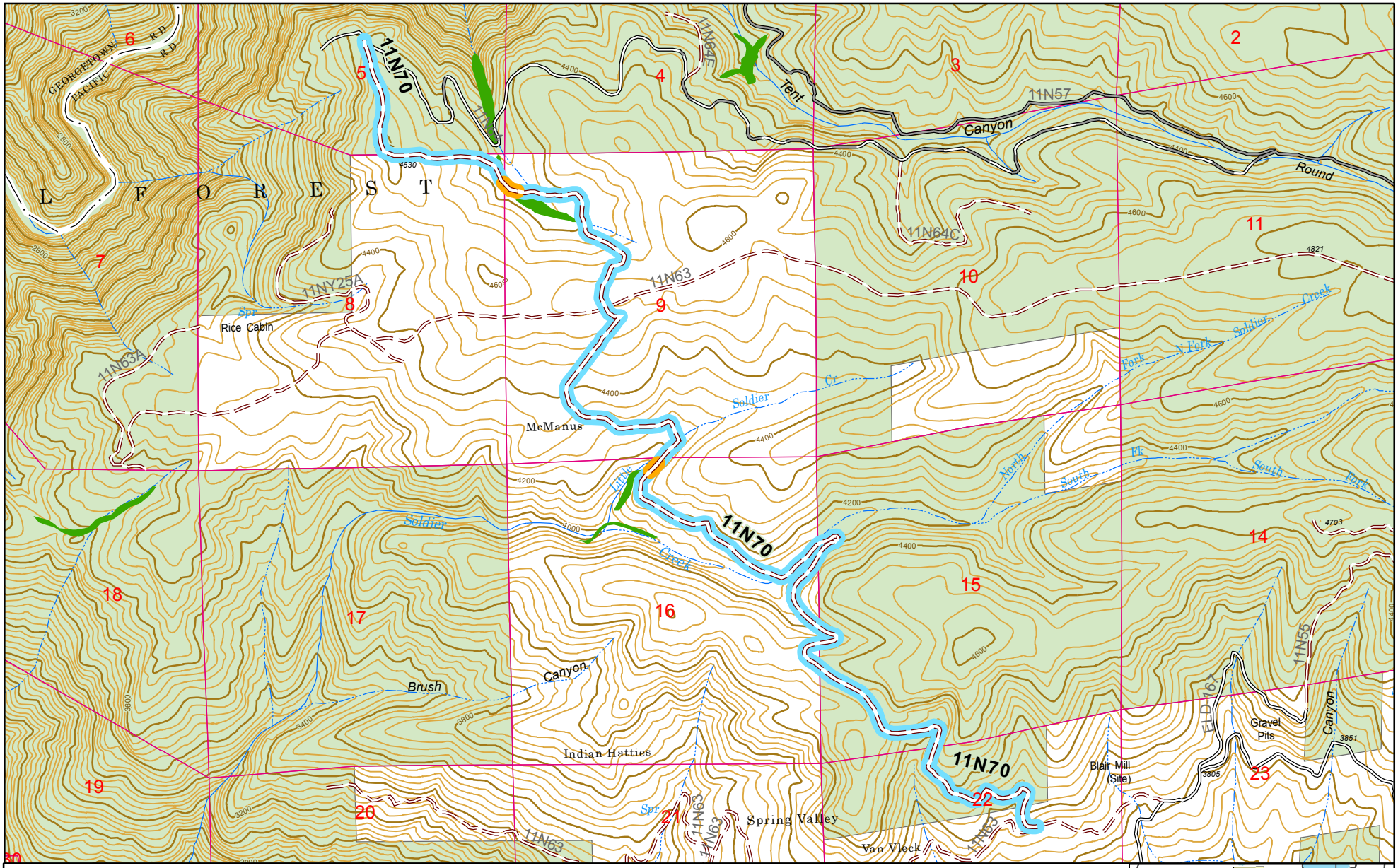

Travel Management SEIS Proposed Action

Eldorado National Forest 10/09/2012

40' Contour

0 0.325 0.65 Miles

11N70

Current Court Order

- No Public Motorized Use
- Open to Public Motorized Use

- Eldorado National Forest
- Private Land
- Wilderness
- Meadow

Proposed Action

- Not Open to Public Vehicle Use

Highway Legal Vehicles Only

- Road Not Maintained for Passenger Vehicles

Road Open to All Vehicles

- Road Not Maintained for Passenger Vehicles

Trails Open to Trail Vehicles

- Trail Open to Motorcycles Only
- Trail Open to All Trail Vehicles

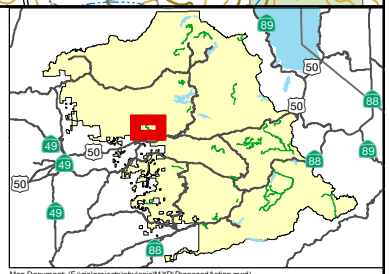

Map Document: (E:\gis\projects\ohv\seis\MXD\ProposedAction.mxd)
10/09/2012 -- 11:30:00 AM

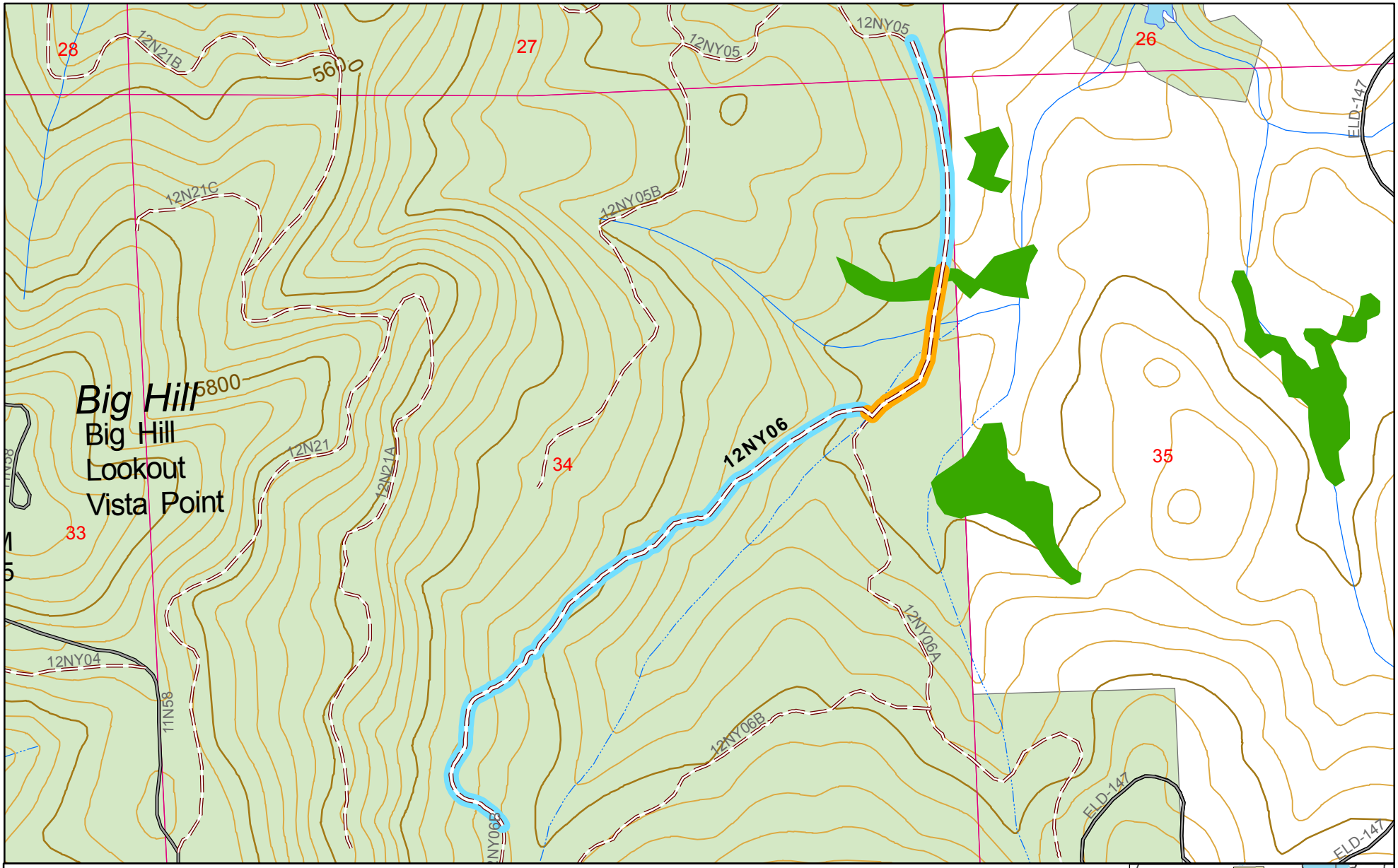

Travel Management SEIS Proposed Action

Eldorado National Forest 10/09/2012

40' Contour

0 0.125 0.25 Miles

12NY06

Current Court Order

- No Public Motorized Use
- Open to Public Motorized Use

- Eldorado National Forest
- Private Land
- Wilderness
- Meadow

Proposed Action

- Not Open to Public Vehicle Use

Highway Legal Vehicles Only

- Road Not Maintained for Passenger Vehicles

Road Open to All Vehicles

- Road Not Maintained for Passenger Vehicles

Trails Open to Trail Vehicles

- Trail Open to Motorcycles Only
- Trail Open to All Trail Vehicles

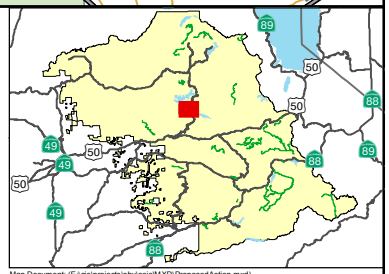

Map Document: (E:\gis\projects\ohv\seis\MXD\ProposedAction.mxd)
10/09/2012 -- 11:30:00 AM

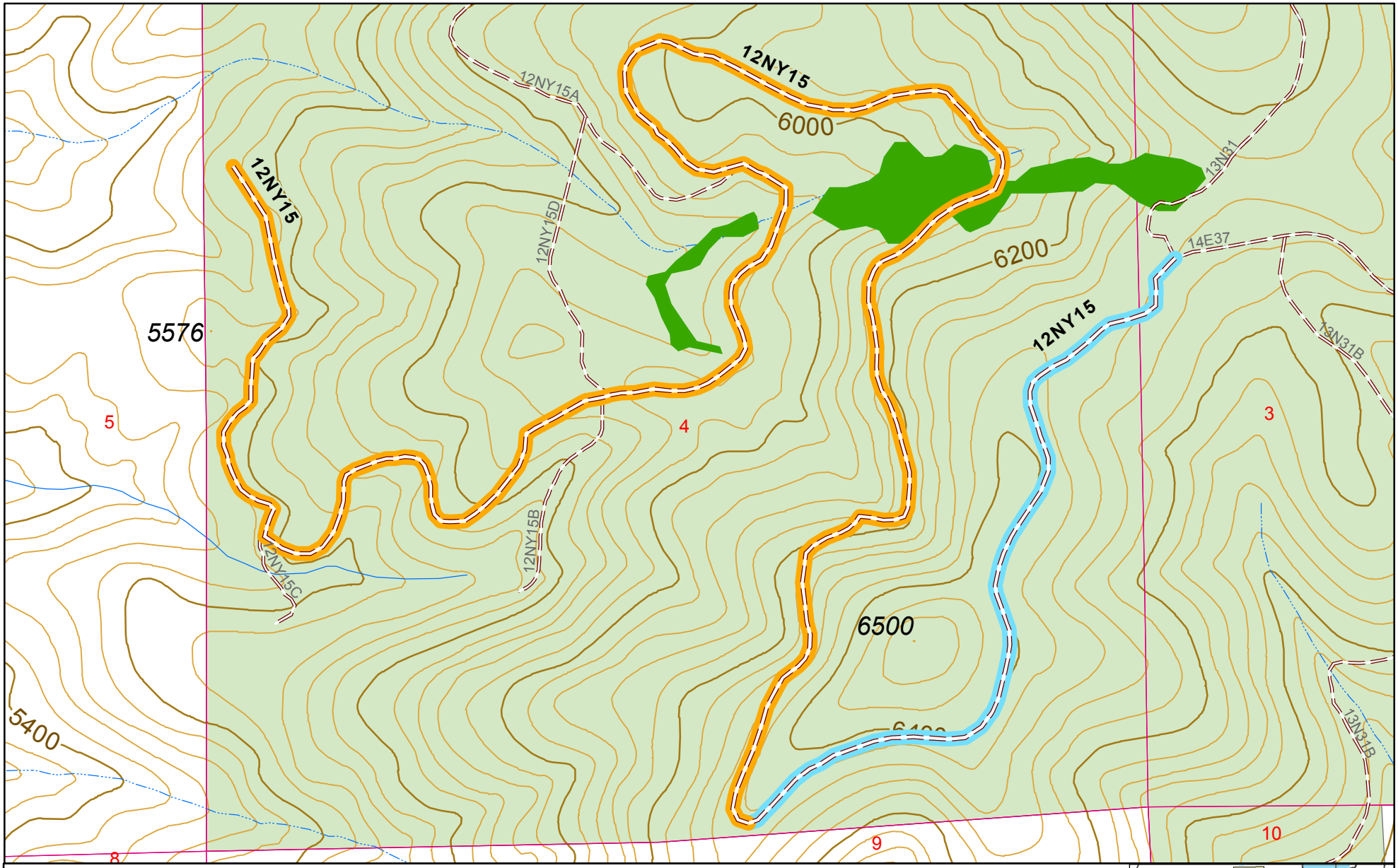

Travel Management SEIS Proposed Action

Eldorado National Forest 10/09/2012

40' Contour

0 0.1 0.2 Miles

12NY15

Current Court Order

- No Public Motorized Use
- Open to Public Motorized Use

- Eldorado National Forest
- Private Land
- Wilderness
- Meadow

Proposed Action

- Not Open to Public Vehicle Use

Highway Legal Vehicles Only

- Road Not Maintained for Passenger Vehicles

Road Open to All Vehicles

- Road Not Maintained for Passenger Vehicles

Trails Open to Trail Vehicles

- Trail Open to Motorcycles Only
- Trail Open to All Trail Vehicles

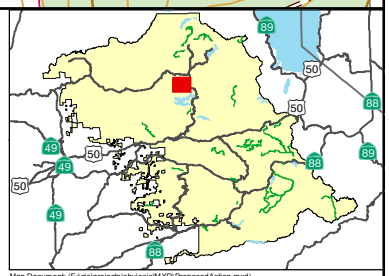

Map Document: (E:\gis\projects\ohv\seis\MXD\ProposedAction.mxd)
10/09/2012 -- 11:30:00 AM

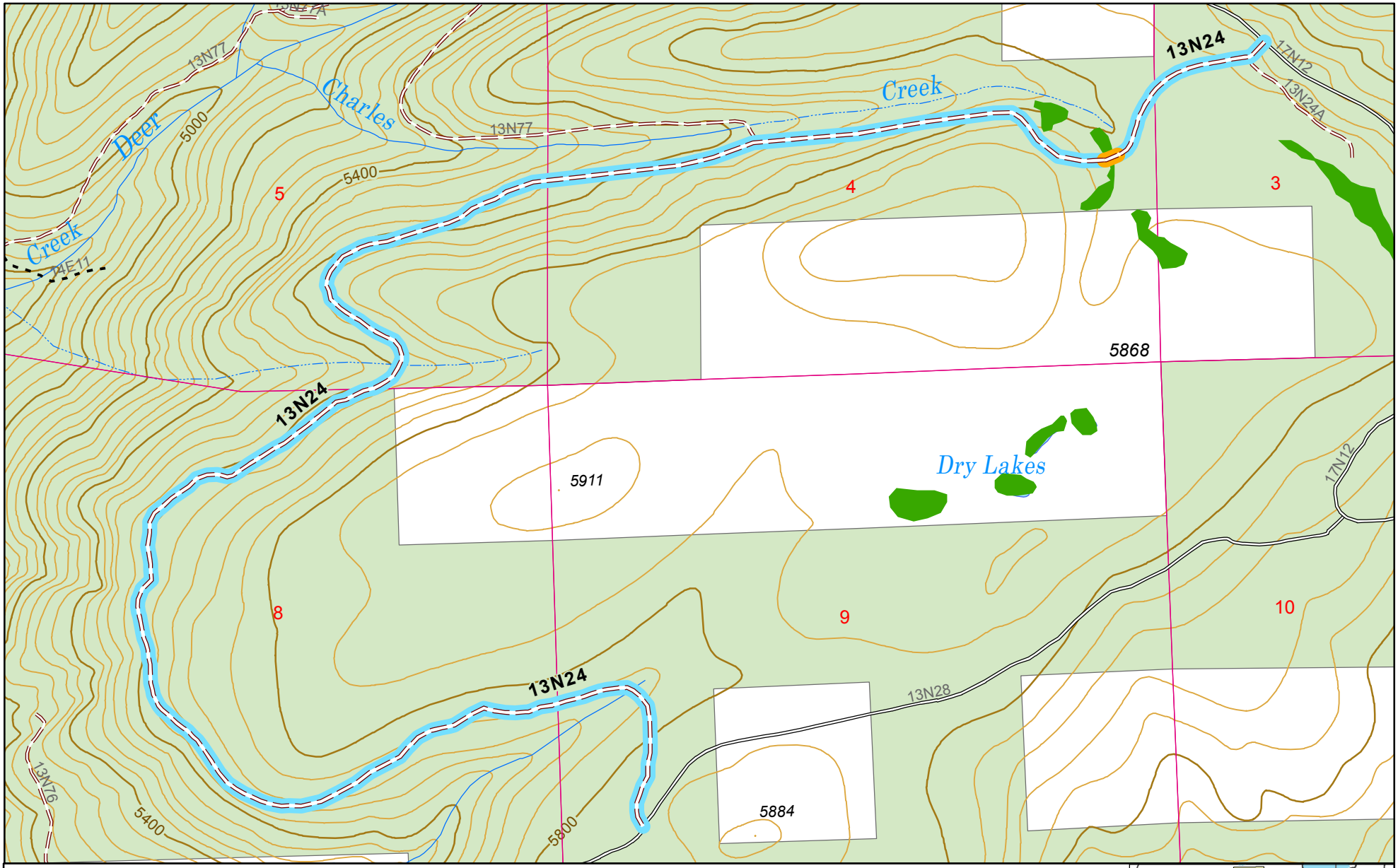

Travel Management SEIS Proposed Action

Eldorado National Forest 10/09/2012

40' Contour

0 0.15 0.3 Miles

13N24

Current Court Order

- No Public Motorized Use
- Open to Public Motorized Use

- Eldorado National Forest
- Private Land
- Wilderness
- Meadow

Proposed Action

- Not Open to Public Vehicle Use

Highway Legal Vehicles Only

- Road Not Maintained for Passenger Vehicles

Road Open to All Vehicles

- Road Not Maintained for Passenger Vehicles

Trails Open to Trail Vehicles

- Trail Open to Motorcycles Only
- Trail Open to All Trail Vehicles

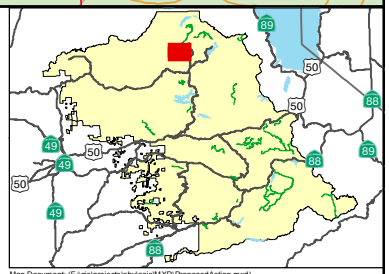

Map Document: (E:\gis\projects\ohv\seis\MXD\ProposedAction.mxd)
10/09/2012 -- 11:30:00 AM

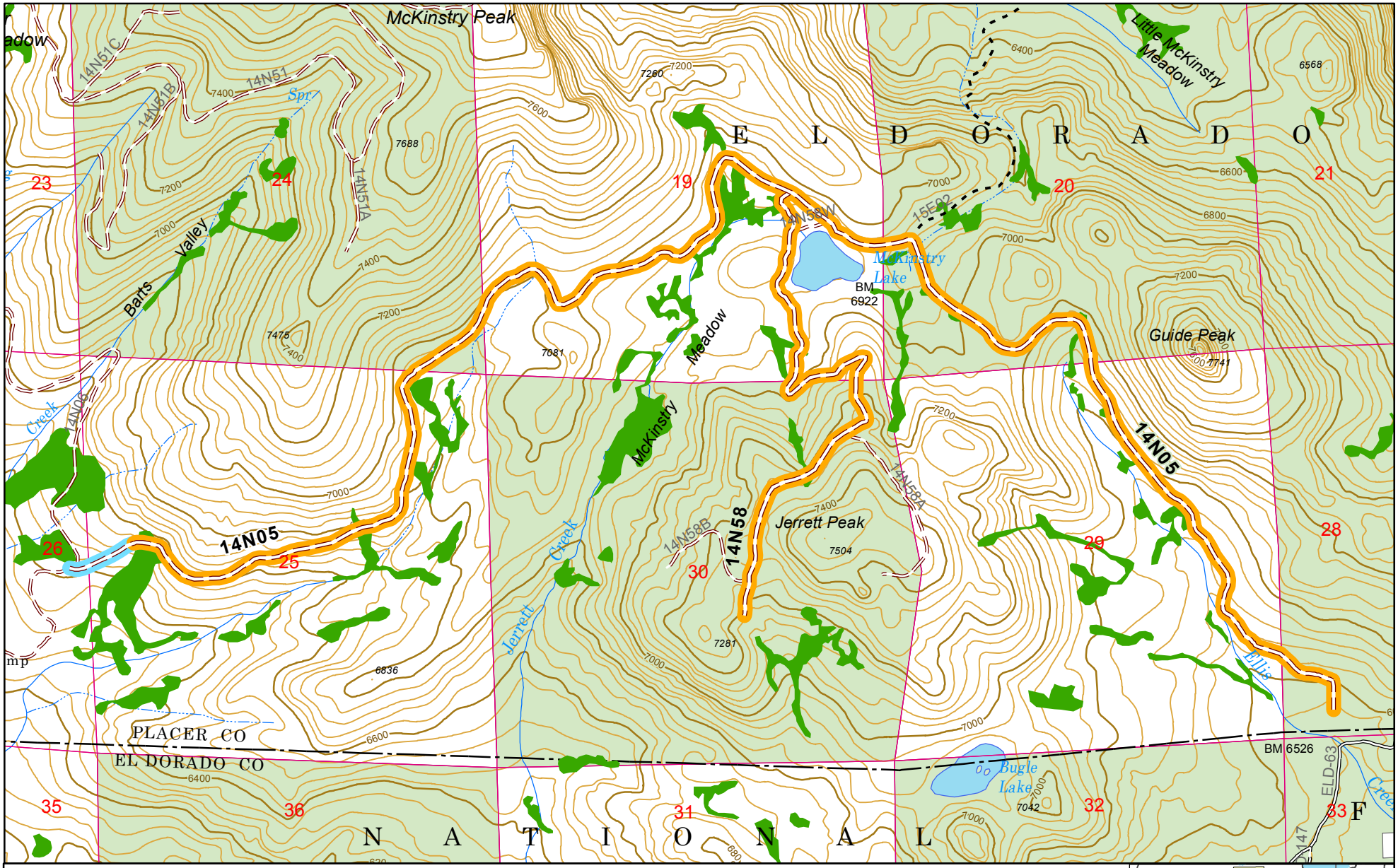

Travel Management SEIS Proposed Action

Eldorado National Forest 10/09/2012

40' Contour

0 0.25 0.5 Miles

14N05

Current Court Order

- No Public Motorized Use
- Open to Public Motorized Use

Proposed Action

- Not Open to Public Vehicle Use

Highway Legal Vehicles Only

- Road Not Maintained for Passenger Vehicles

- Eldorado National Forest
- Private Land
- Wilderness
- Meadow

Road Open to All Vehicles

- Road Not Maintained for Passenger Vehicles

Trails Open to Trail Vehicles

- Trail Open to Motorcycles Only
- Trail Open to All Trail Vehicles

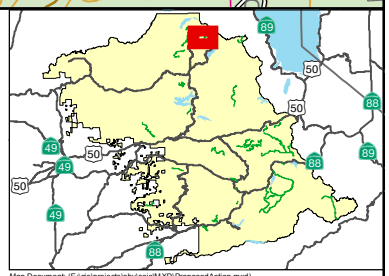

Map Document: (E:\gis\projects\ohv\seis\MXD\ProposedAction.mxd)
10/09/2012 -- 11:30:00 AM

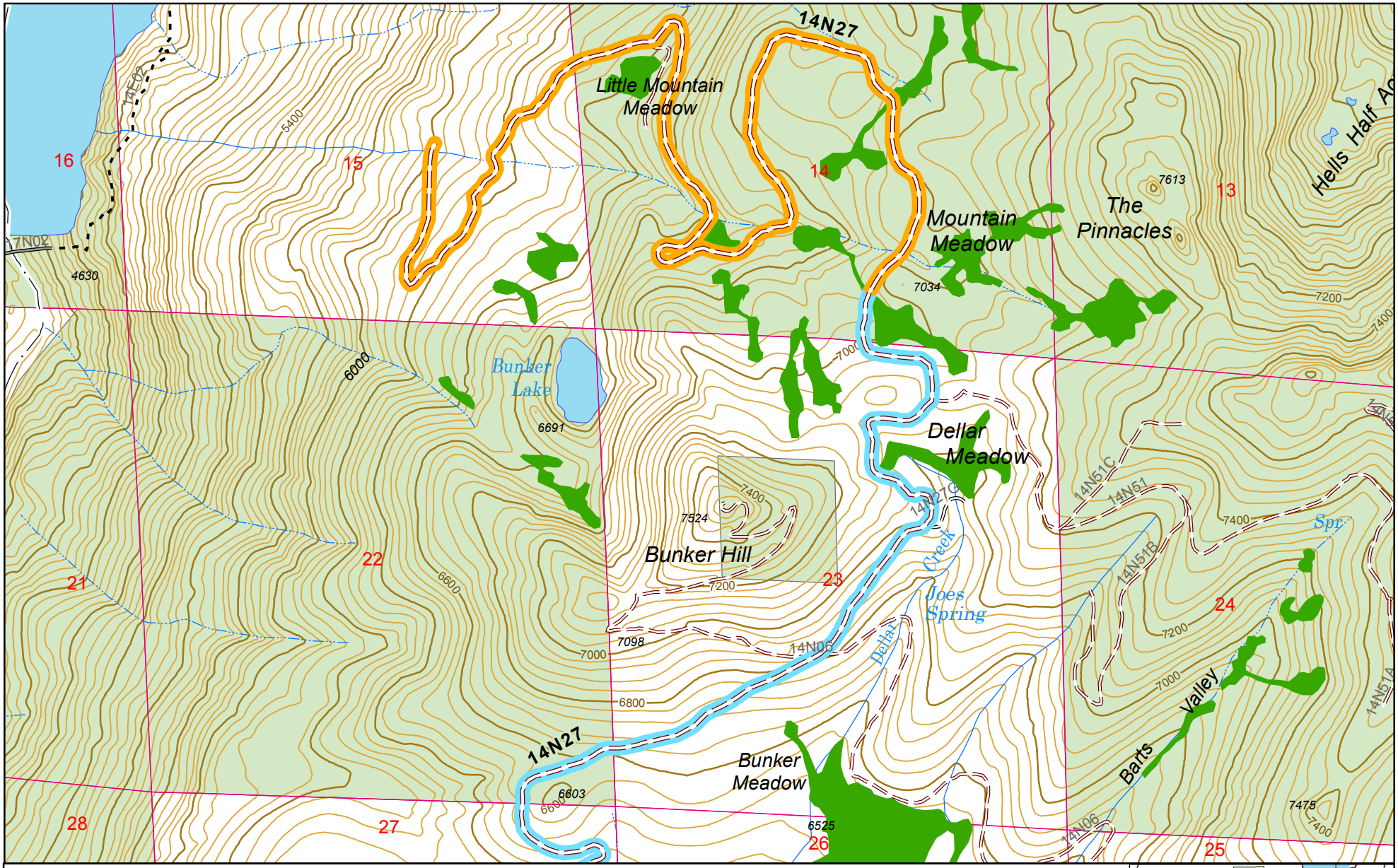

Travel Management SEIS Proposed Action

Eldorado National Forest 10/09/2012

40' Contour

0 0.225 0.45 Miles

14N27(01)

Current Court Order

- No Public Motorized Use
- Open to Public Motorized Use

Proposed Action

- Not Open to Public Vehicle Use

Highway Legal Vehicles Only

- Road Not Maintained for Passenger Vehicles

- Eldorado National Forest
- Private Land
- Wilderness
- Meadow

Road Open to All Vehicles

- Road Not Maintained for Passenger Vehicles

Trails Open to Trail Vehicles

- Trail Open to Motorcycles Only
- Trail Open to All Trail Vehicles

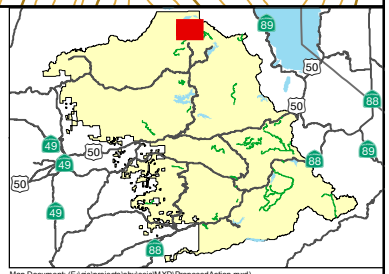

Map Document: (E:\gis\projects\ohv\seis\MXD\ProposedAction.mxd)
10/09/2012 -- 11:30:00 AM

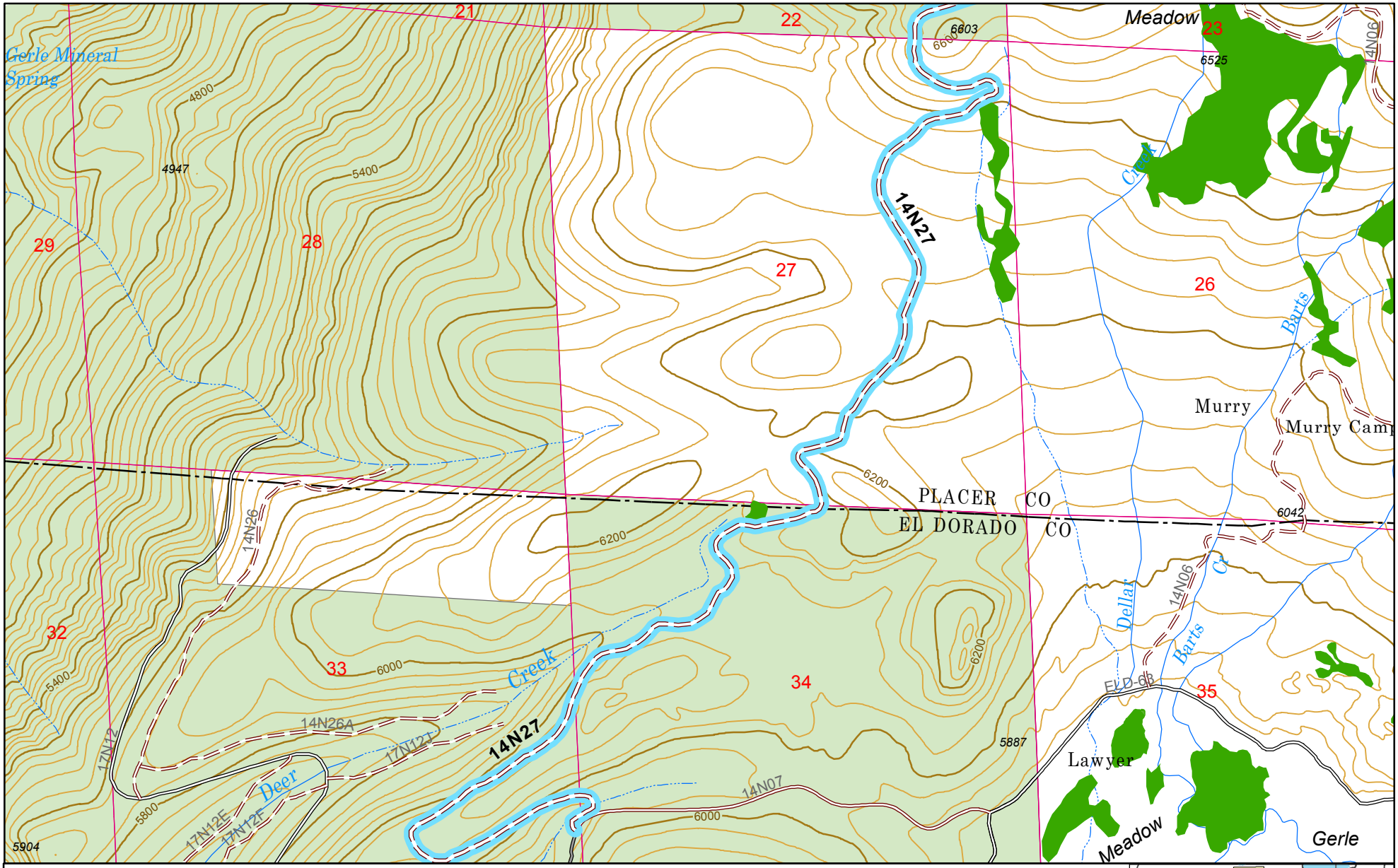

Travel Management SEIS
Proposed Action

Eldorado National Forest 10/09/2012

40' Contour

0 0.225 0.45 Miles

14N27(02)

Current Court Order

- No Public Motorized Use
- Open to Public Motorized Use

- Eldorado National Forest
- Private Land
- Wilderness
- Meadow

Proposed Action

- Not Open to Public Vehicle Use

Highway Legal Vehicles Only

- Road Not Maintained for Passenger Vehicles

Road Open to All Vehicles

- Road Not Maintained for Passenger Vehicles

Trails Open to Trail Vehicles

- Trail Open to Motorcycles Only
- Trail Open to All Trail Vehicles

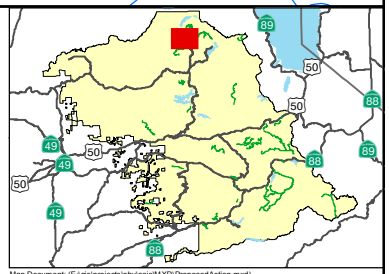

Map Document: (E:\gis\projects\ohv\seis\MXD\ProposedAction.mxd)
10/09/2012 -- 11:30:00 AM

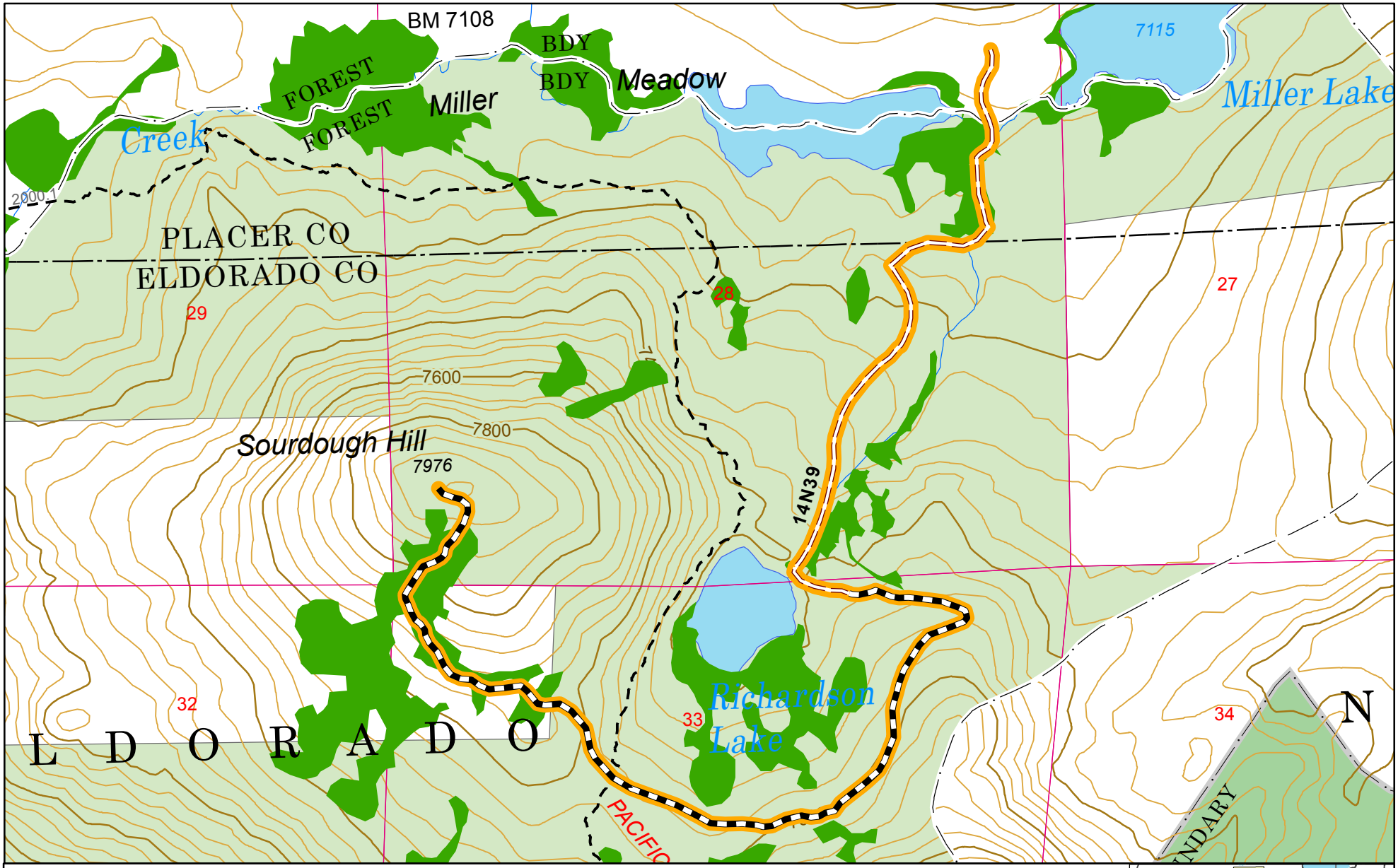

Travel Management SEIS
Proposed Action

Eldorado National Forest 10/09/2012

40' Contour

0 0.15 0.3
Miles

14N39

Current Court Order

- No Public Motorized Use
- Open to Public Motorized Use

Proposed Action

- Not Open to Public Vehicle Use

Highway Legal Vehicles Only

- Road Not Maintained for Passenger Vehicles

- Eldorado National Forest
- Private Land
- Wilderness
- Meadow

Road Open to All Vehicles

- Road Not Maintained for Passenger Vehicles

Trails Open to Trail Vehicles

- Trail Open to Motorcycles Only
- Trail Open to All Trail Vehicles

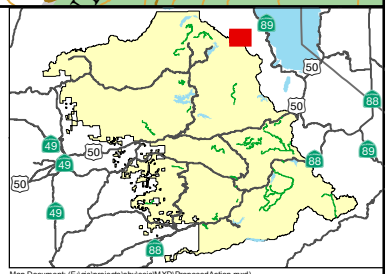

Map Document: (E:\gis\projects\ohv\seis\MXD\ProposedAction.mxd)
10/09/2012 -- 11:30:00 AM

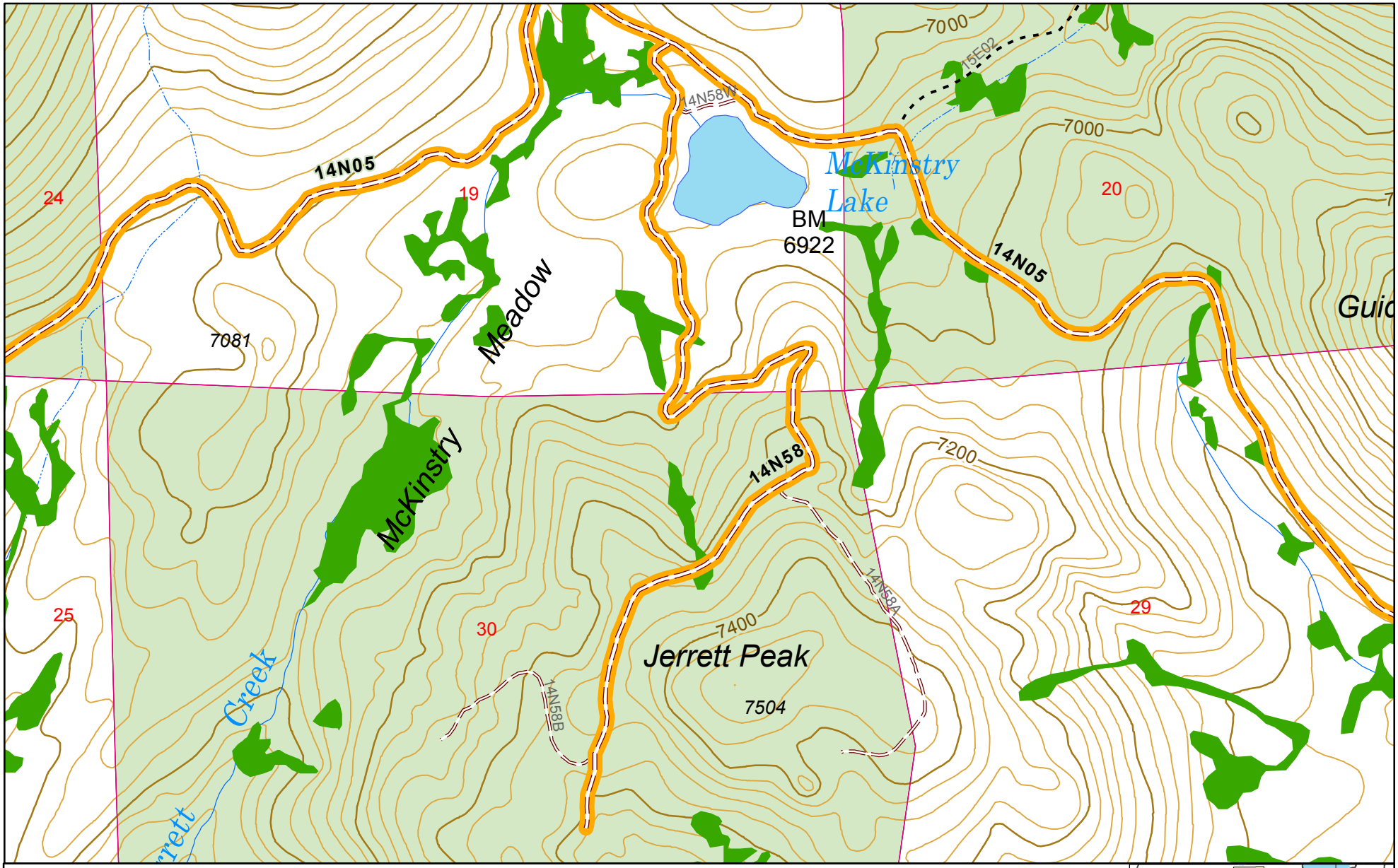

Travel Management SEIS
Proposed Action

Eldorado National Forest 10/09/2012

40' Contour

0 0.125 0.25
Miles

14N58

Current Court Order

- No Public Motorized Use
- Open to Public Motorized Use

- Eldorado National Forest
- Private Land
- Wilderness
- Meadow

Proposed Action

- Not Open to Public Vehicle Use

Highway Legal Vehicles Only

- Road Not Maintained for Passenger Vehicles

Road Open to All Vehicles

- Road Not Maintained for Passenger Vehicles

Trails Open to Trail Vehicles

- Trail Open to Motorcycles Only
- Trail Open to All Trail Vehicles

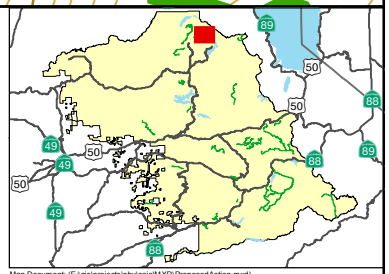

Map Document: (E:\gis\projects\ohv\seis\MXD\ProposedAction.mxd)
10/09/2012 -- 11:30:00 AM

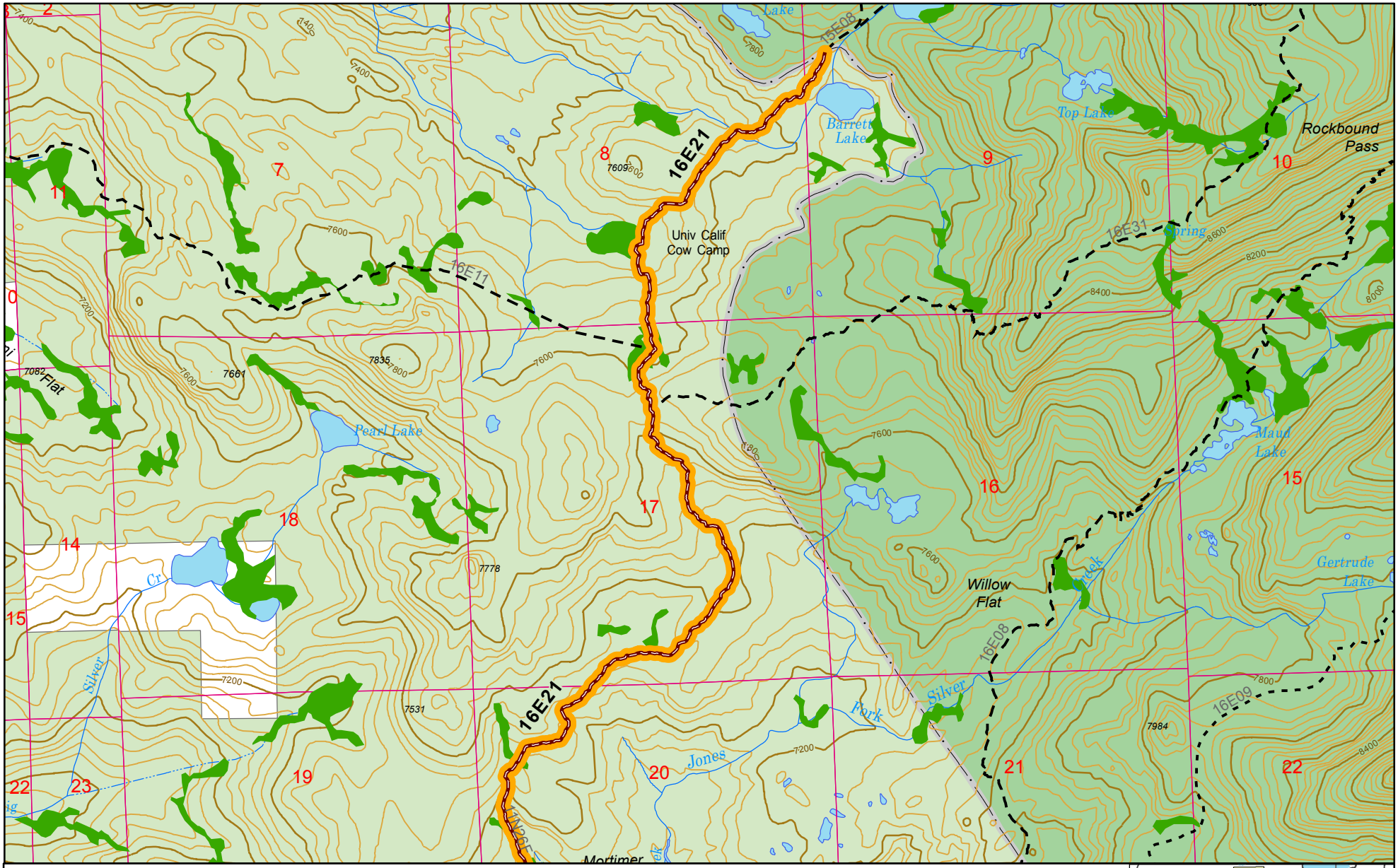

Travel Management SEIS Proposed Action

Eldorado National Forest 10/09/2012

40' Contour

0 0.275 0.55 Miles

16E21(01) (11N26F)

Current Court Order

- No Public Motorized Use
- Open to Public Motorized Use

Proposed Action

- Not Open to Public Vehicle Use

Highway Legal Vehicles Only

- Road Not Maintained for Passenger Vehicles

- Eldorado National Forest
- Private Land
- Wilderness
- Meadow

Road Open to All Vehicles

- Road Not Maintained for Passenger Vehicles

Trails Open to Trail Vehicles

- Trail Open to Motorcycles Only
- Trail Open to All Trail Vehicles

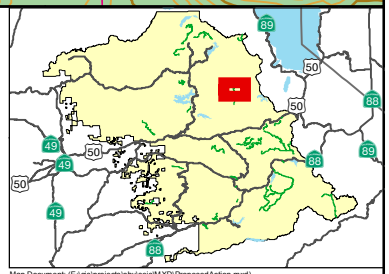

Map Document: (E:\gis\projects\ohv\seis\MXD\ProposedAction.mxd)
10/09/2012 -- 11:30:00 AM

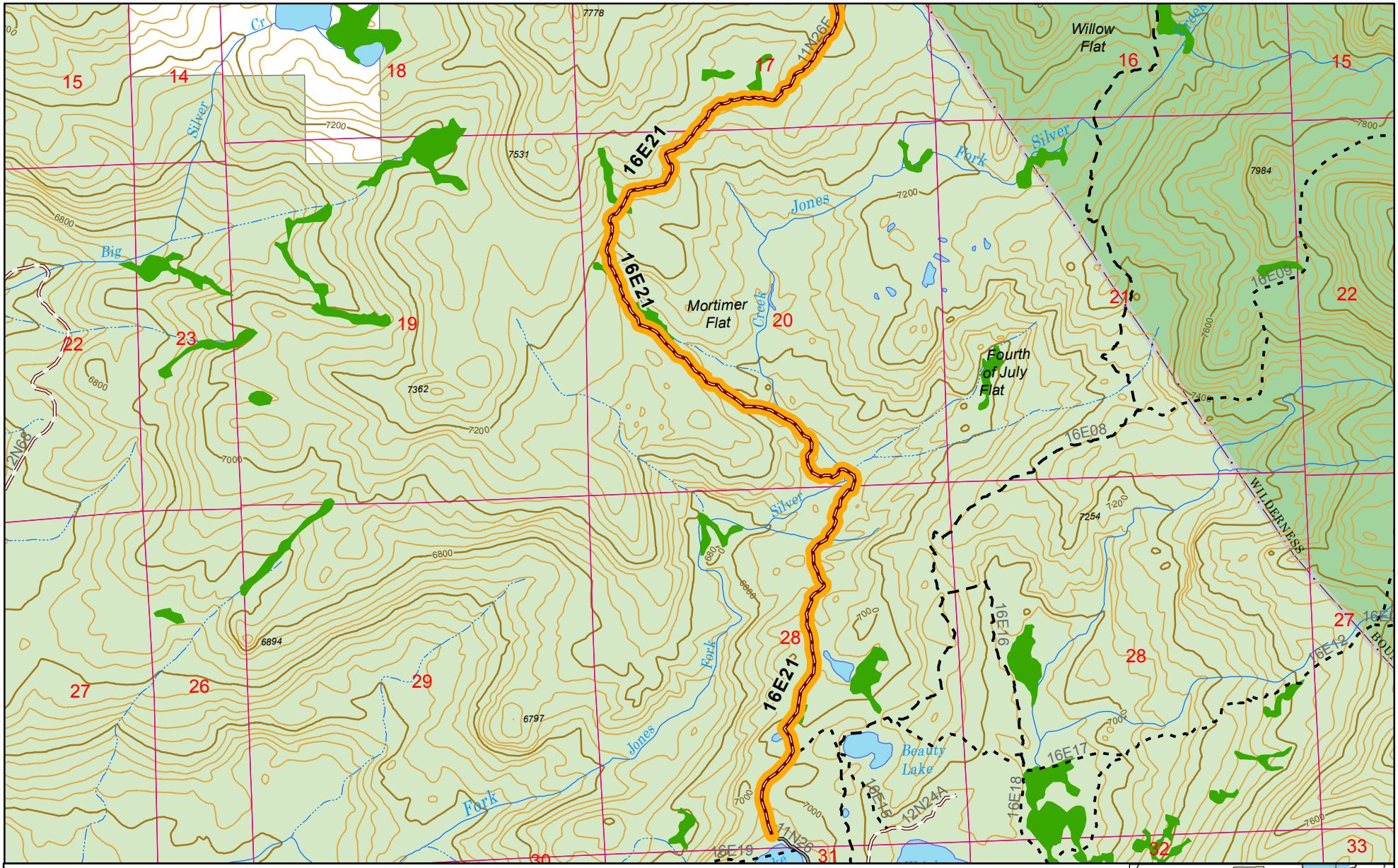

Travel Management SEIS Proposed Action

Eldorado National Forest 10/09/2012

40' Contour

0 0.275 0.55 Miles

16E21(02) (11N26F)

Current Court Order

- No Public Motorized Use
- Open to Public Motorized Use

Proposed Action

- Not Open to Public Vehicle Use

Highway Legal Vehicles Only

- Road Not Maintained for Passenger Vehicles

- Eldorado National Forest
- Private Land
- Wilderness
- Meadow

Road Open to All Vehicles

- Road Not Maintained for Passenger Vehicles

Trails Open to Trail Vehicles

- Trail Open to Motorcycles Only
- Trail Open to All Trail Vehicles

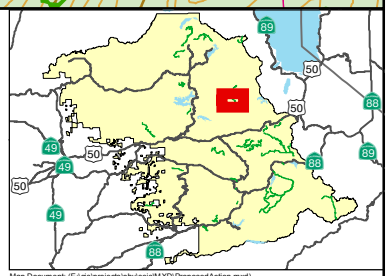

Map Document: (E:\gis\projects\ohv\seis\MXD\ProposedAction.mxd)
10/09/2012 -- 11:30:00 AM