Venus SBA Sale Area Map
Blue Mountain Ranger District
Malheur National Forest

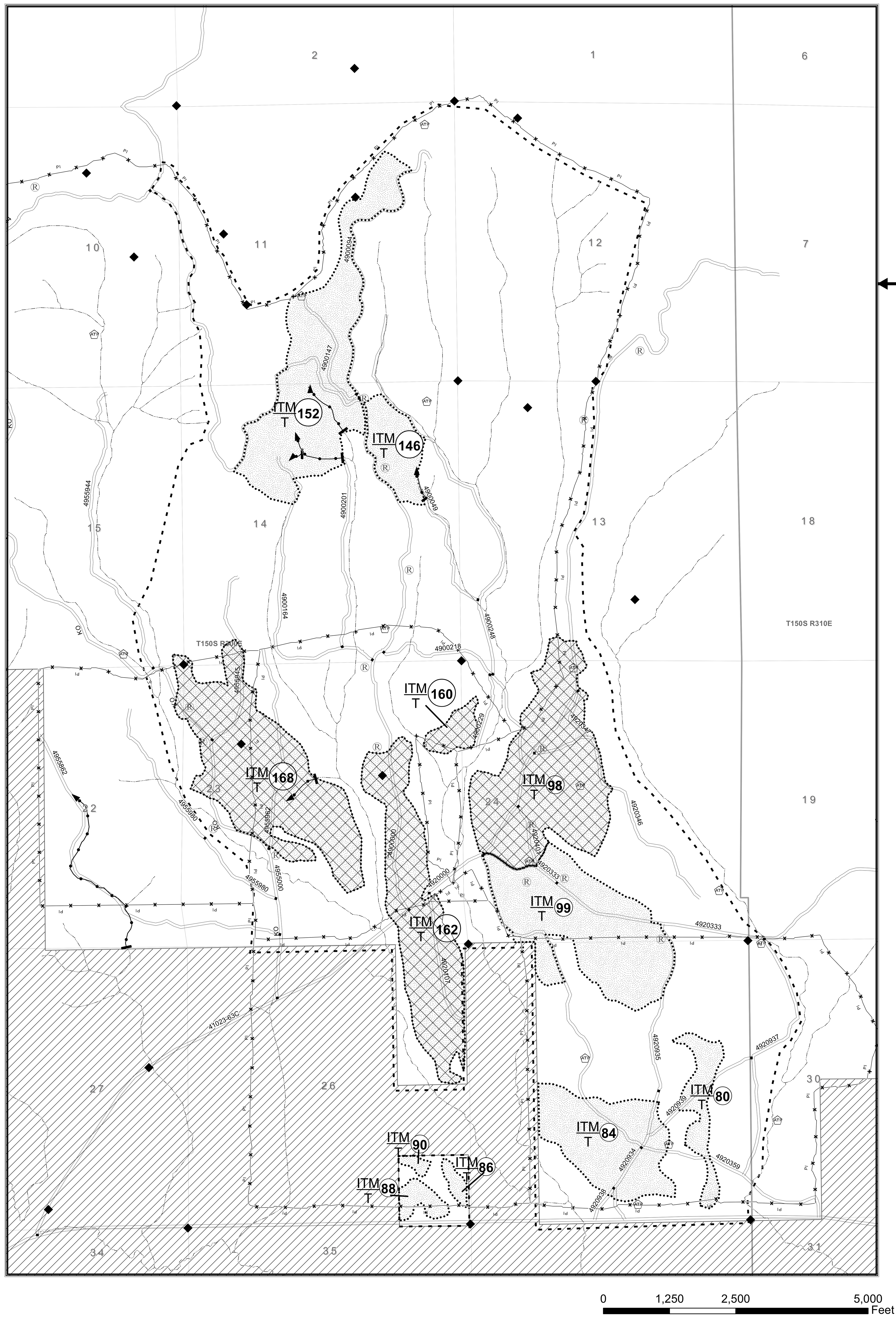

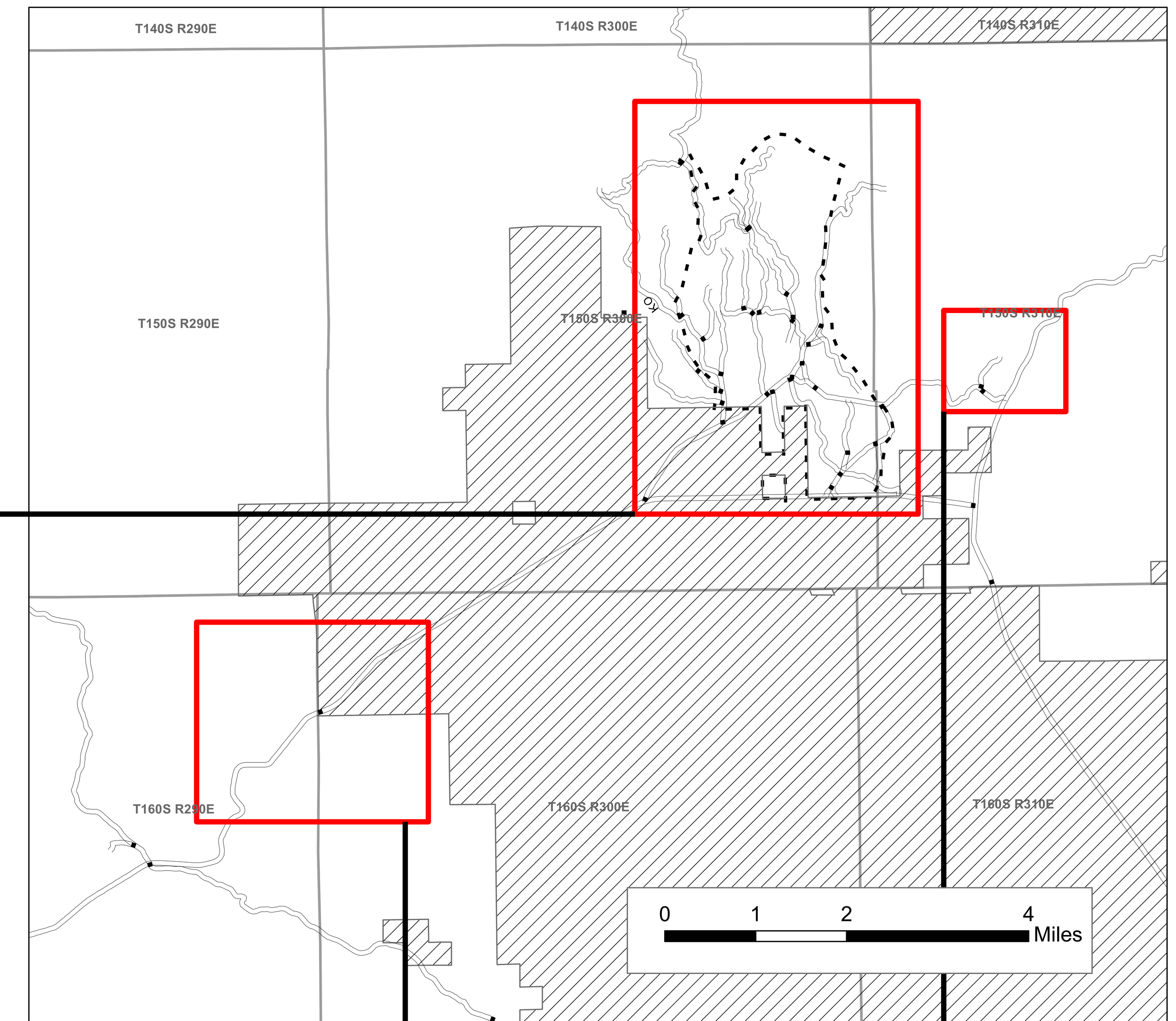

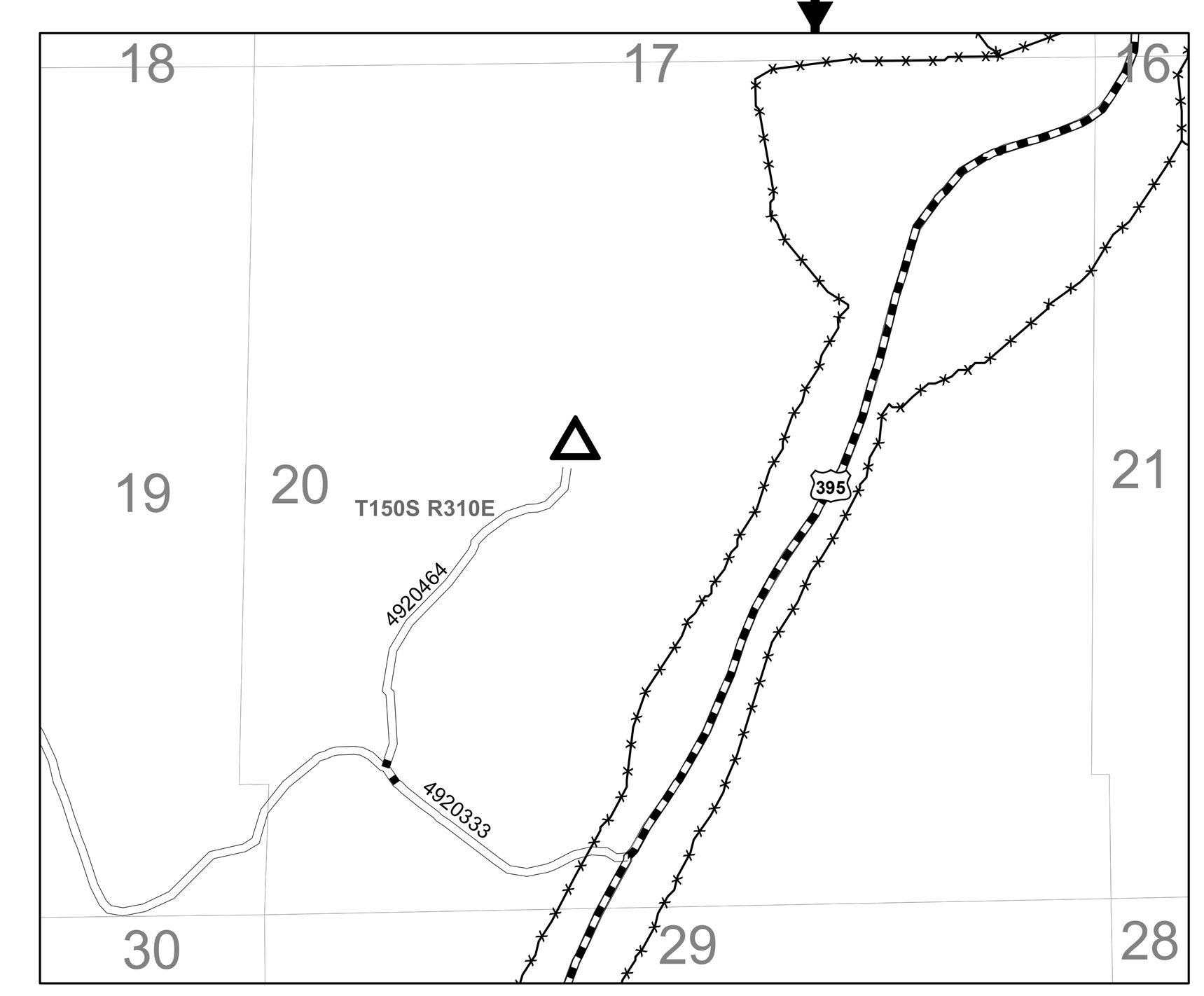

Rock Source

Water Source

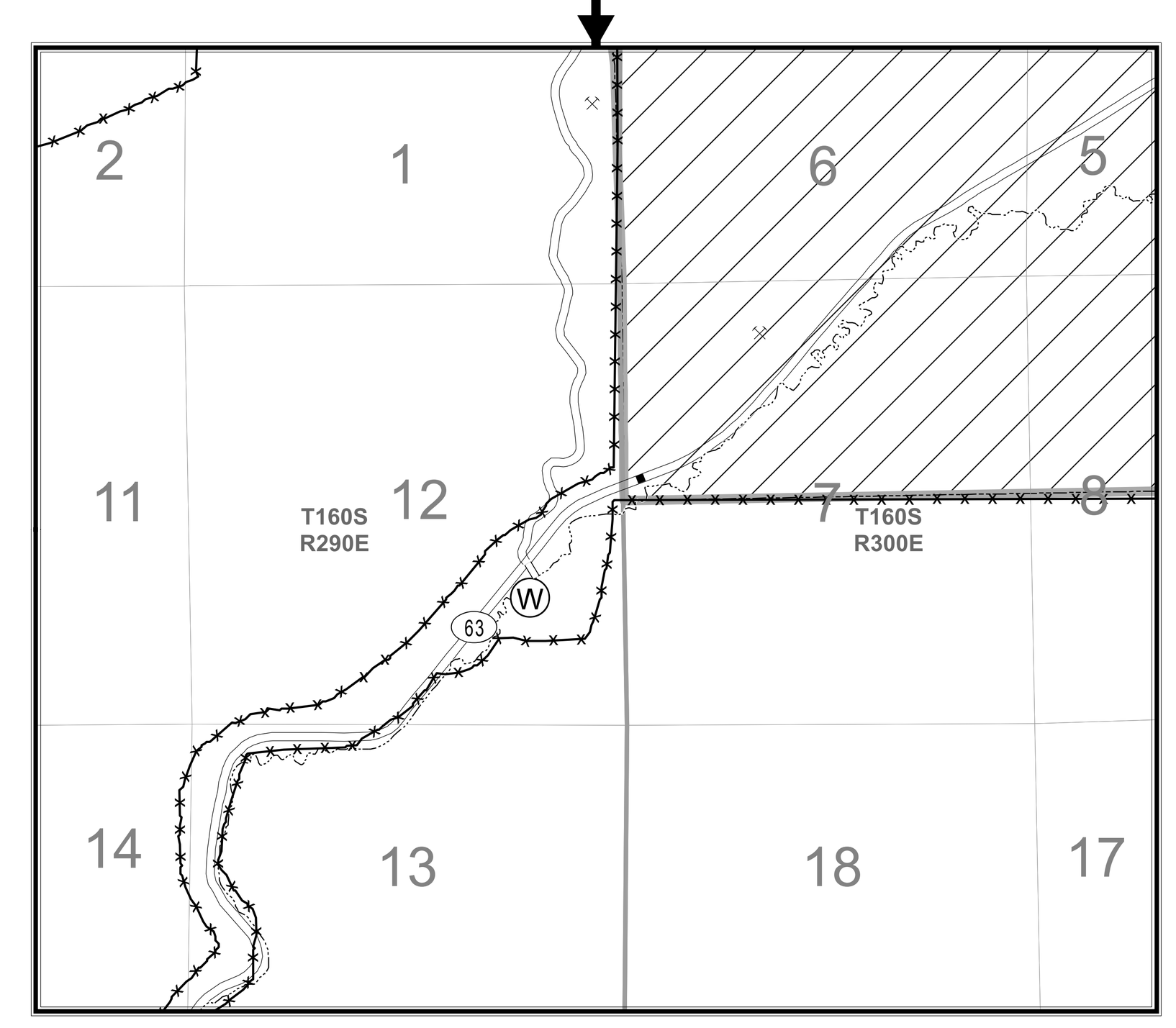

Legend

- Protect Improvements - Fence, BT6.22
- Streams
- Protect Streamcourse - BT6.5
- Existing Road, CT5.31#
- Keep Road Open, BT6.22
- Cutting Unit Number, BT1.1, BT2.35, CT2.35#
- ITM Individual Tree Mark, BT2.35, CT2.35# (Option 1)
- T Tractor Yarding,BT6.42, CT6.42#
- Spring, BT6.5, BT6.61
- Water Source, CT5.31#
- Material Source, CT5.221#
- PI Protect Improvement, BT6.22
- Restricted Haul
- Protect Improvements-Cattle Guard, BT6.22
- Protect Known Survey Monument, BT6.23
- Genetic Reserve Tree, CT2.3
- Area to Protect (ATP), BT6.22, BT6.24
- Large Area to Protect (ATP)
- Forest Boundary
- Private/Other
- Sale Area Boundary, BT1.1
- Cutting Unit Boundary, BT1.1, BT2.3

Date: 10/16/2012

Cutting Unit	Payment Unit	Acres	Logging System BT6.42, CT6.42#	Designation CT2.35# (Option 1)
80	4	28	T	ITM
84	4	86	T	ITM
86	4	5	T	ITM
88	4	11	T	ITM
90	4	3	T	ITM
98	3	154	T	ITM
99	4	137	T	ITM
146	1	35	T	ITM
152	1	162	T	ITM
160	3	14	T	ITM
162	2	123	T	ITM
168	2	164	T	ITM

File Path: Path: N:\NFS\Malheur\workspace\tcorningsevey\Venus\Timber_Sale_Map_Tool.mxd Time: 4:18:38 PM

NOTES

LANDLINES ARE APPROXIMATE.

CUTTING UNIT BOUNDARIES ARE DESIGNATED ON THE GROUND WITH BLUE BOUNDARY TAGS, ORANGE PAINT AND YELLOW FLAGGING.

RESERVE TREES SHALL NOT BE CUT OR DAMAGED. CT 2.3#, CT6.32#

MECHANICAL HARVESTING IS ALLOWED IN ALL UNITS CT6.41#

WHOLE TREE SKIDDING IS REQUIRED IN UNIT 162. CT6.42#

OVER SNOW HARVEST IS REQUIRED IN UNITS 98, 160, 162, AND 168 FOR RESOURCE PROTECTION. LANDING LOCATIONS WILL BE DESIGNATED AND APPROVED PRIOR TO SNOWFALL.

ALL SKID TRAILS, LANDINGS AND TEMPORARY ROADS SHALL BE APPROVED IN ADVANCE OF SKIDDING OPERATIONS. BT5.1, BT6.422, CT6.42#

SLASH TREATMENT SHALL BE ACCOMPLISHED IN ACCORDANCE WITH THE ENCLOSED SLASH DISPOSAL PLAN AND SPECIFICATIONS. CT6.74#

ALL TWO AND FOUR DIGIT ROADS WILL BE KEPT OPEN. BT6.22