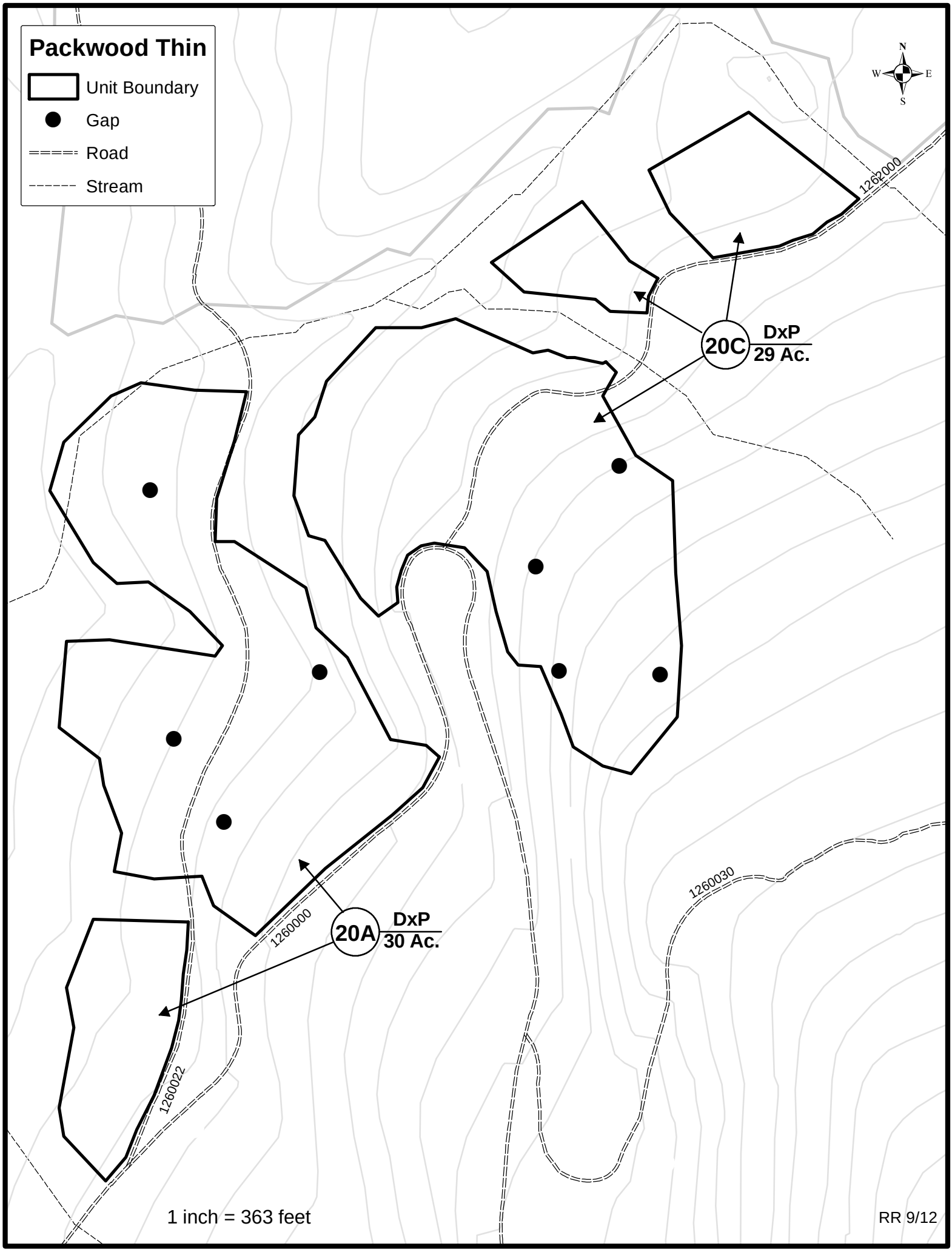
Packwood Thin
Unit Boundary
Gap
Road
Stream
N
W
E
S
1262000
20C
DxP
29 Ac.
1260000
20A
DxP
30 Ac.
1260030
1260022
1 inch = 363 feet
RR 9/12

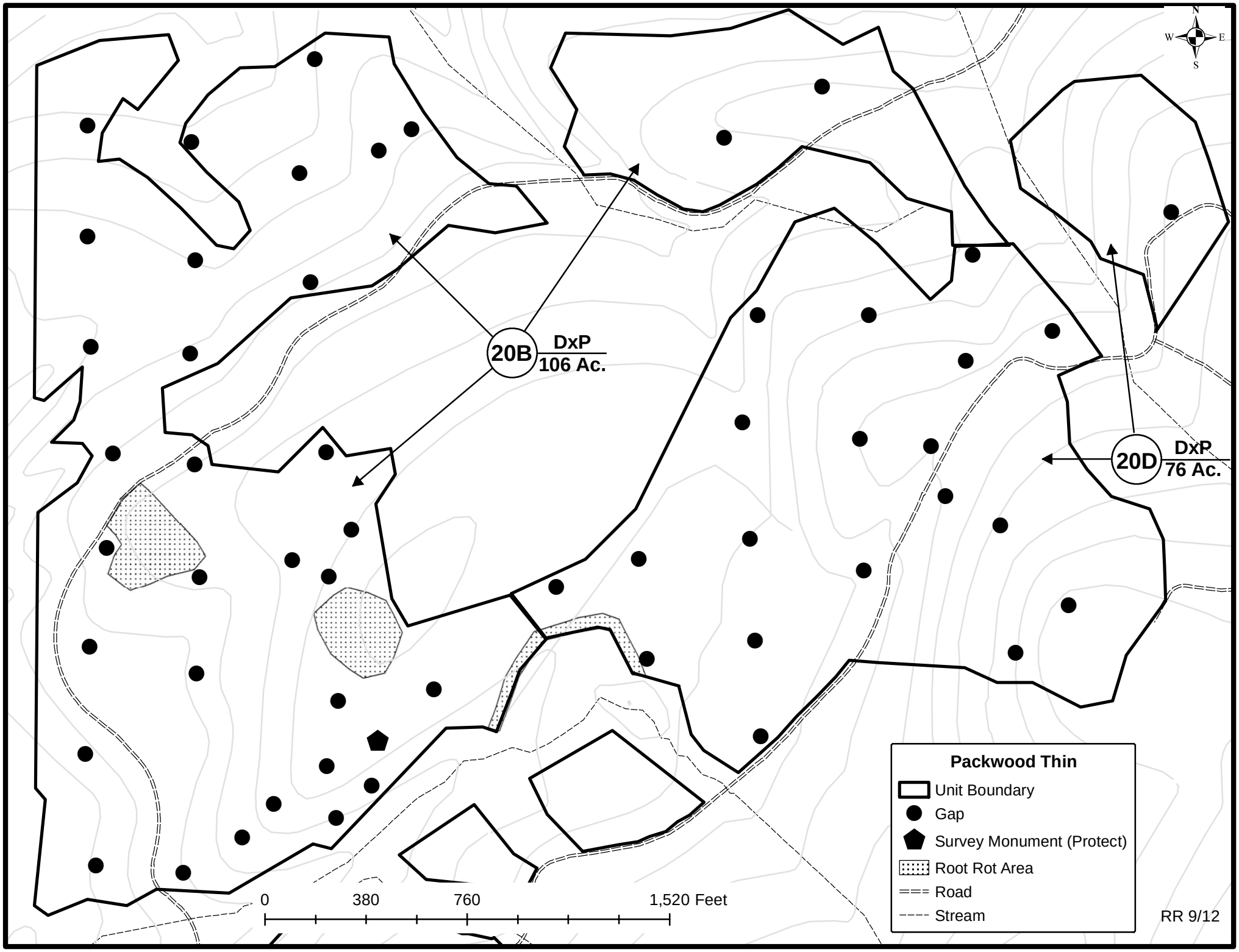
N
W
E
S
20B
DxP
106 Ac.
20D
DxP
76 Ac.
Packwood Thin
Unit Boundary
Gap
Survey Monument (Protect)
Root Rot Area
Road
Stream
0
380
760
1,520 Feet
RR 9/12

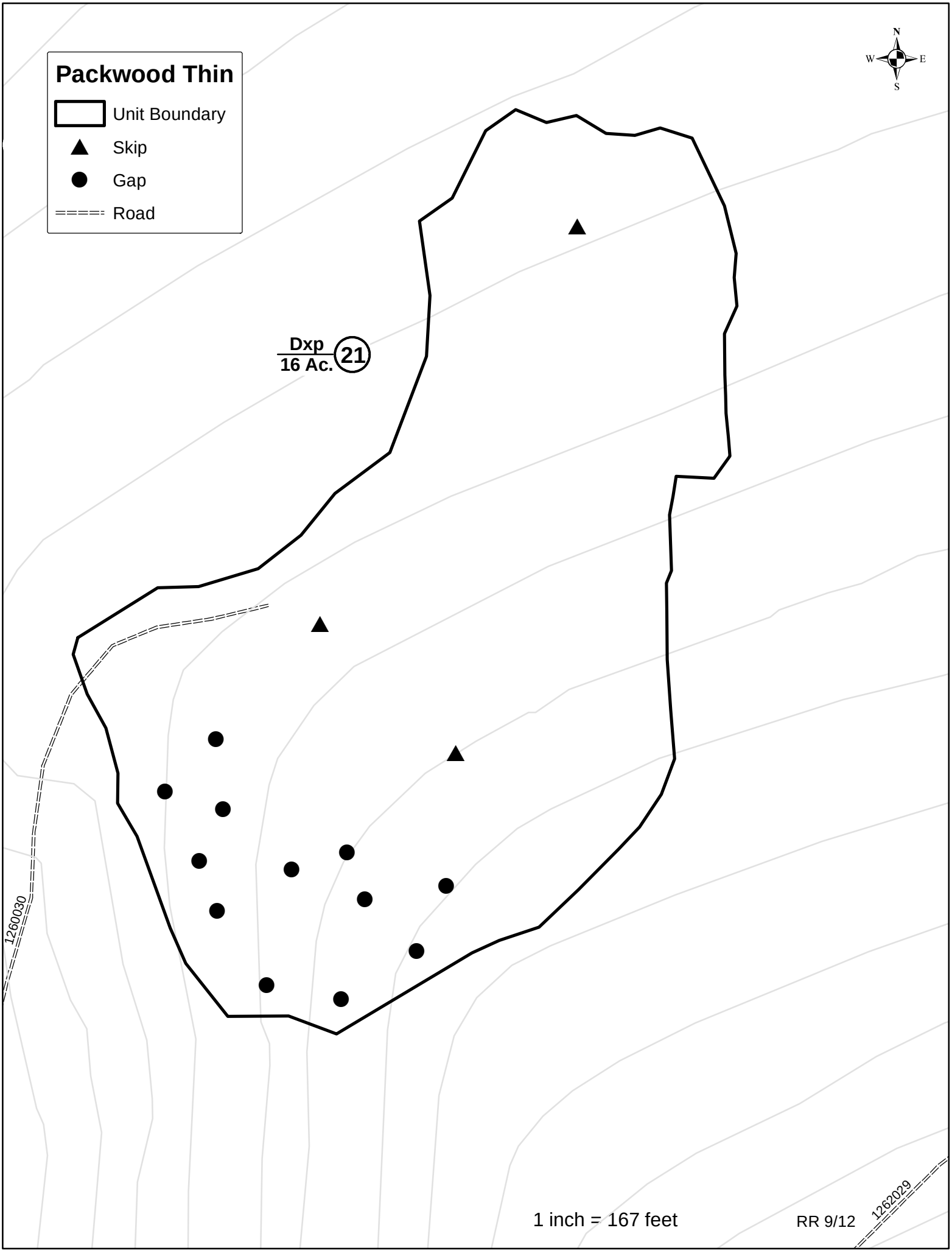
Packwood Thin
Unit Boundary
Skip
Gap
Road
N
W
E
S
Dxp
16 Ac.
21
1260030
1262029
1 inch = 167 feet
RR 9/12

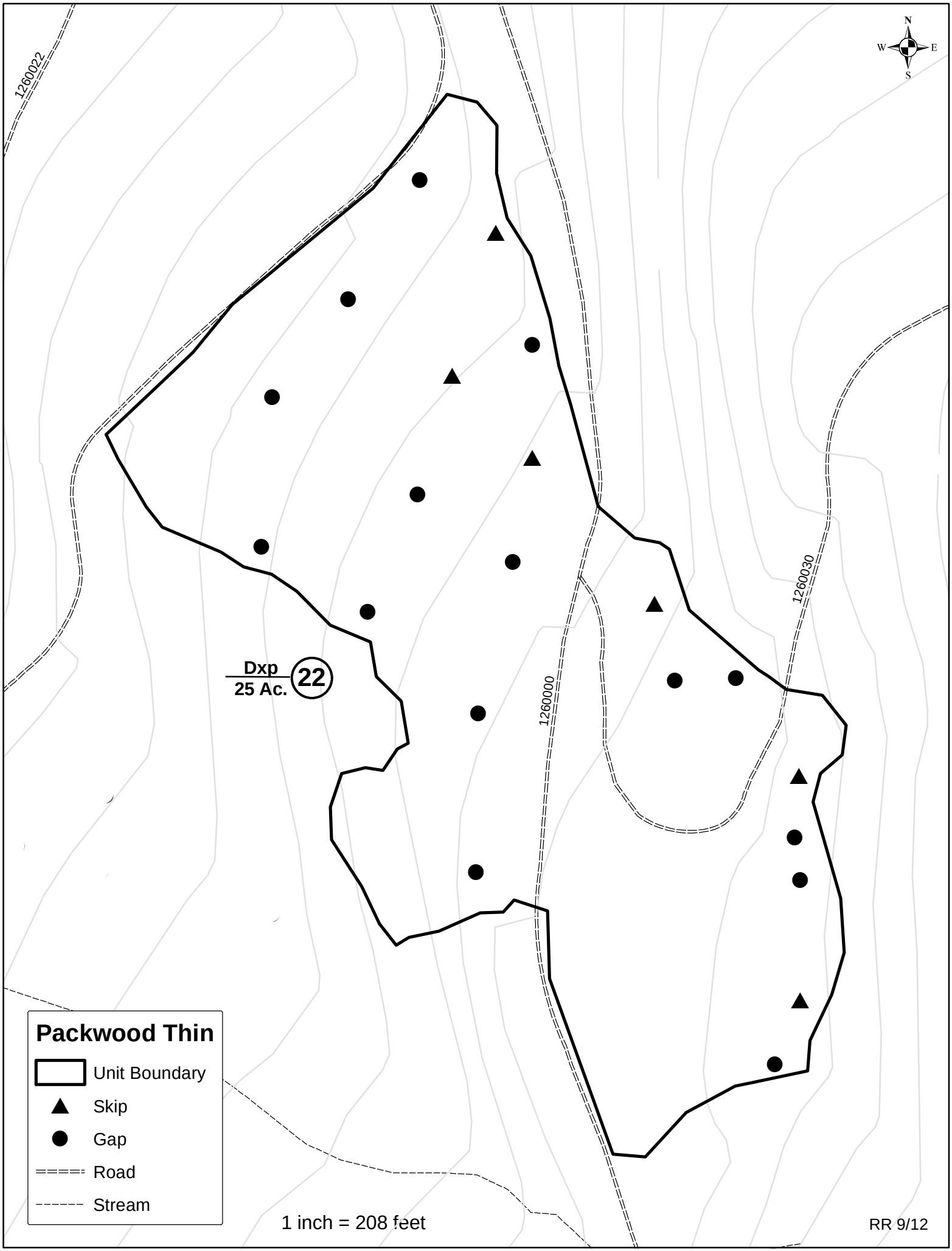
N
W
E
S
1260022
1260030
1260000
Dxp
25 Ac.
22
Packwood Thin
Unit Boundary
Skip
Gap
Road
Stream
1 inch = 208 feet
RR 9/12

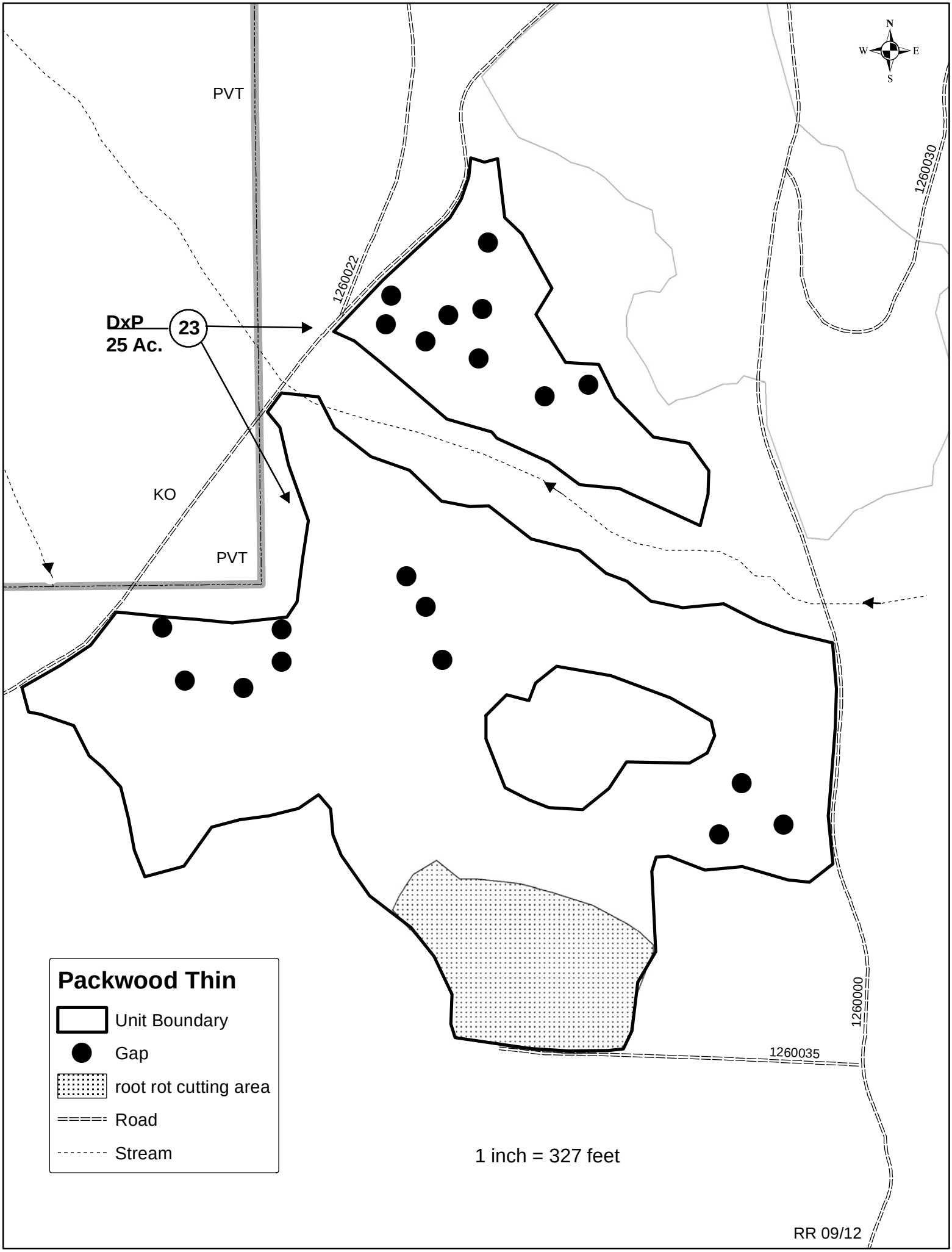
N
W
E
S
PVT
1260022
1260030
DxP
25 Ac.
23
KO
PVT
1260000
1260035
Packwood Thin
Unit Boundary
Gap
root rot cutting area
Road
Stream
1 inch = 327 feet
RR 09/12

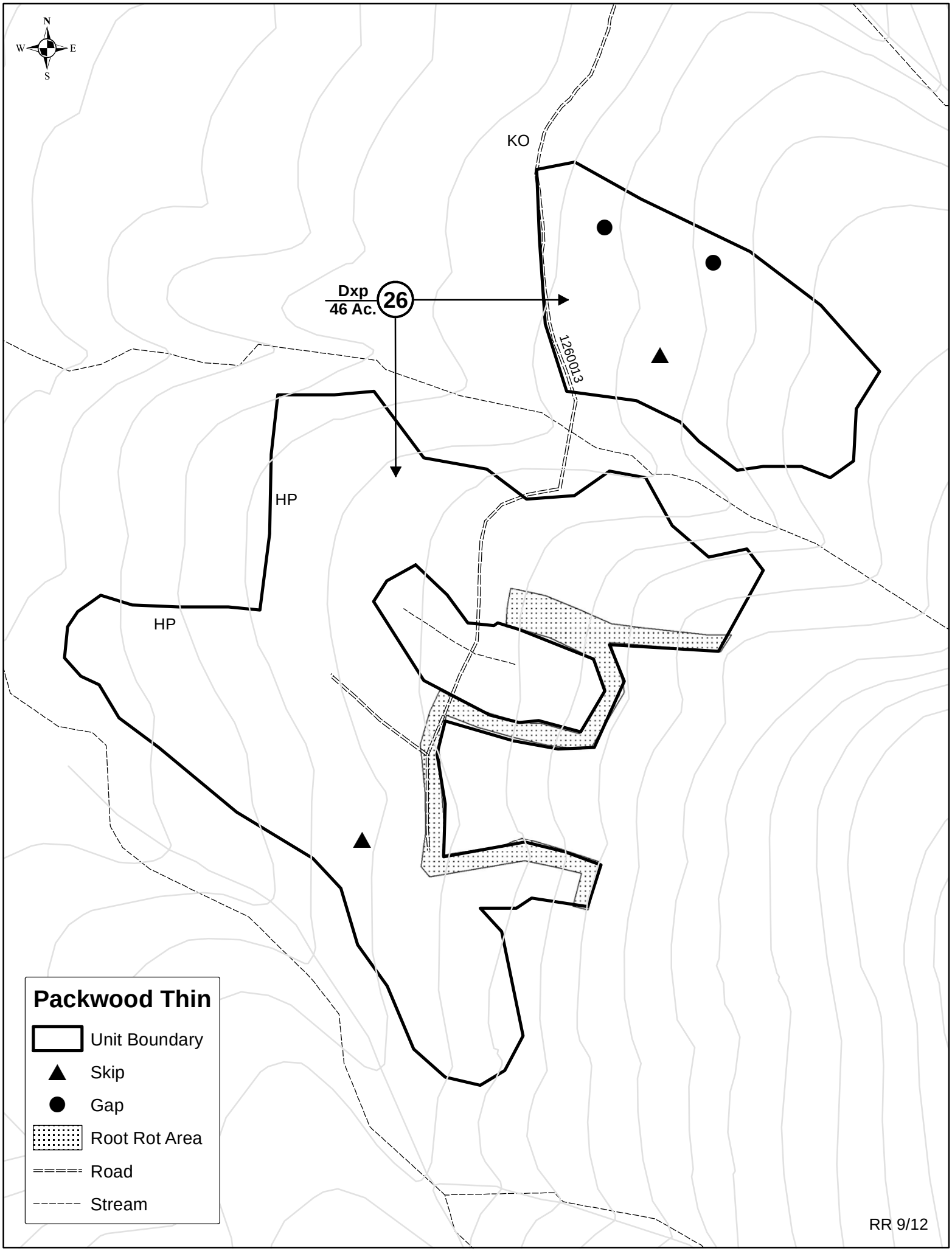
N
W
E
S
KO
Dxp
46 Ac.
26
1260013
HP
HP
Packwood Thin
Unit Boundary
Skip
Gap
Root Rot Area
Road
Stream
RR 9/12